QUICK RESULT

v 24/40

HOOGHLY DISTRICT REPORT

PART - I

(District as a whole,
Arambagh Subdivision and Chandannagar Subdivision)

West Bengal State Report in four Volumes
Individual District Report, each in Single or Multiple Parts

Hooghly : Part - II
Chunchura Subdivision and Srirampur Subdivision

Theme, Layout and Analysis by

Sri Tushar Ranjan Nath
Deputy State Livestock Census Officer, West Bengal

With the assistance of

Dr Arindam Kundu
Assistant State Livestock Census Officer, West Bengal

Smt. Supriya Roy
Assistant Livestock Census Officer (Publicity)

Computerization & Printing by

SILPABARTA PRINTING PRESS LIMITED
(A Government of West Bengal Undertaking)
25 & 27 Canal South Road
Tangra Industrial Estate
Kolkata- 700 015
West Bengal

सत्यमेव जयते

18th ALL INDIA LIVESTOCK CENSUS, AGRICULTURE IMPLEMENTS AND MACHINERY, FISHERY STATISTICS WEST BENGAL

Date of Reference : 15th October, 2007



Published by

Director of Animal Husbandry & Veterinary Services
West Bengal

and

State Livestock Census Officer, 18th Livestock Census, West Bengal
Directorate of Animal Resources & Animal Health
Government of West Bengal
Block - F, 4th Floor, Writers' Buildings, Kolkata- 700 001

মুখ্যমন্ত্রী
পশ্চিমবঙ্গ

CHIEF MINISTER
WEST BENGAL

सत्यमेव जयते

Writers' Buildings, Kolkata - 700 001
West Bengal, India
E - Mail : cm@wb.nic.in
Fax 0091 033 22145480
Tel 0091 033 22145555



No. 511-P/CM
27 February, 2009

I am happy to know that the Animal Resources Development Department is bringing out the report on the 18th Livestock Census conducted in West Bengal. This report is part of the All India Livestock Census Document.

I hope that the publication will benefit our planners, researchers and administrators.

(Buddhadeb Bhattacharjee)

ANISUR RAHAMAN
MINISTER-IN-CHARGE
Deptt. of Animal Resources Dev.
Govt. of West Bengal
Writers Buildings
Kolkata- 700 001
Ph No (033) 2214-3664 (Off.)
Fax No (033) 2214-521[illegible]

আনিসুর রহমান
মন্ত্রী
প্রাণী সম্পদ বিকাশ বিভাগ
পশ্চিমবঙ্গ সরকার
রাইটার্স বিল্ডিংস
কলকাতা-৭০০ ০০১

FOREWORD

The 18th All India Livestock Census covering poultry as well as agriculture implements, machinery and fishery statistics conducted in the state of West Bengal was completed in scheduled time by the Directorate of Animal Resources and Animal Health, Government of West Bengal, with 15th October 2007 as reference date.

This report has been prepared to be very effective with rural/urban as well as mouza/parawise elaborate breakups for each district. Moreover the introduction of a Geographical Information System (GIS) since last census year with digital mapping of livestock data at mouza, G.P., Block, Sub-Division (Rural) and District (Rural) level for rural areas and ward, Municipal area, Sub-Division (Urban) and District (Urban) level for urban area has added new dimension to the livestock census of our state.

In this connection I greatly appreciate the well coordinated team work of Dr. P. K. Bhattacharjee, Joint Director of Animal Husbandry (Statistics) as well as Additional State Livestock Census Officer, Shri T. R. Nath, Statistical Officer and Deputy State Livestock Census Officer, 18th Livestock Census, along with other Officers and Staff of the Animal Resources Development Department in making the 18th Livestock Census a successful one.

Like previous years this census report will be most utilized in formulating different welfare plans and schemes for the state as well as in various relevant research projects.

Kolkata
February, 2009

(Anisur Rahaman)

দিলীপ কুমার চক্রবর্তী, আই এ এস
প্রধান সচিব
প্রাণী সম্পদ বিকাশ বিভাগ
পশ্চিমবঙ্গ সরকার
মহাকরণ, কোলকাতা [illegible]
ফোন/ফ্যাক্স [illegible]

Dilip Kr. Chakraborty, I.A.S.
PRINCIPAL SECRETARY
ANIMAL RESOURCES DEVELOPMENT DEPARTMENT
GOVERNMENT OF WEST BENGAL
Writers Buildings Kolkata 700 001
Tele/Fax (033) 2214-3690/2214-5006

PREFACE

The final report of the 18th All India Livestock Census for the state of West Bengal with reference date 15th October 2007, has been successfully prepared within due time. This vast well compiled report with district-wise mouza/para level data consists of updated basic data on livestock and poultry population, agriculture implements and machinery, fisheries and livestock and fishery infrastructure.

The team of officers whose hard work and co-operation has been indispensable for the timely completion of census work and publication of the report are Dr. P. K. Bhattacharjee, Joint Director of Animal Husbandry (Statistics) and Shri T. R. Nath, Statistical Officer and Deputy State Livestock Census Officer, 18th Livestock Census, along with innumerable district and state-level Livestock Census Officers and Staff.

The information provided in the report will prove very useful to all those who use animal husbandry related data in their respective work areas.

Kolkata
February, 2009

(D.K. Chakraborty)

Dr Kamalakanta Saha
M.V.Sc., Ph.D.
DIRECTOR OF ANIMAL HUSBANDRY & VETERINARY SERVICES, WEST BENGAL
Phone 033-2248-5545
Fax 033-2243-9284/2214 1570
e-mail dahvswb@rediffmail com
dahvswb@darahwb org

Directorate of Animal Resources and Animal Health
Govt. of West Bengal,
New Secretariat Buildings (3rd floor)
1 Kiran Sankar Roy Road
Kolkata- 700 001 and
Writers' Buildings Block F 4th floor
Kolkata- 700 001

INTRODUCTION

The Directorate of Animal Resources and Animal Health, Government of West Bengal in co-ordination with Government of India, Department of Animal Husbandry, Dairying and Fisheries, has completed the 18th All India Livestock Census in the state of West Bengal in due time. Apart from enumeration, supervision, compilation and tabulation, this huge census work also involves publication of both hard and soft copies of the report

Dr P. K. Bhattacharjee, Joint Director of Animal Husbandry (Statistics) and Additional State Livestock Census Officer, 18th Livestock Census, West Bengal, Shri T.R Nath, Statistical Officer and Deputy State Livestock Census Officer, 18th Livestock Census, West Bengal and many other Officers and Staff of this directorate have efficiently shouldered the responsibility of completing the census work with perfection.

Planners as well as all people working in animal resources and associated sectors will be amply benefitted from the useful findings of this elaborate census work.

(K. Saha)
Director of Animal Husbandry & Veterinary Services
and
State Livestock Census Officer
18th All India Livestock Census, West Bengal

Kolkata
February, 2009

सत्यमेव जयते

P.K. BHATTACHARJEE
M.Sc. (Statistics), Ph.D.
Joint Director of Animal Husbandry (Statistics)
Directorate of Animal Resources & Animal Health
Government of West Bengal
Writers' Buildings, Kolkata- 700 001
Block-F, 4th Floor
Phone (033)2254-4263

TECHNICAL ASPECTS OF THE 18TH LIVESTOCK CENSUS

The total count of livestock population and its composition is available from the livestock census, which is the most important single source of data. The Department of Animal Husbandry, Dairying and Fisheries, Ministry of Agriculture, Government of India, conducted the 18th Livestock Census with reference date 15th October 2007. The census operations are carried out in different States and Union Territories by the respective State Governments. Undoubtedly an expensive statistical exercise this census it is indispensable for understanding the demographic structure of our livestock so as to be properly equipped to carry out livestock improvement programmes in the country. The livestock census covers not only livestock but includes information on fisheries and agricultural implements and machinery.

In 1919-20, the first livestock census of cattle was conducted. The subsequent censuses were conducted at intervals of five years. 18 such livestock censuses have been completed till now.

In the 18th Livestock Census, breed-wise data of indigenous cattle, buffalo, sheep, goat, pig and fowl was collected for the first time in the State of West Bengal. In the present report the cross-bred and indigenous cattle have been clubbed together as in the earlier reports for comparability with the past.

Canvassed schedule of enquiry in each household obtains information on 512 items for each household. In addition, information on another 127 items on livestock and fishery infrastructure and commercial poultry birds stock is collected for each mouza, ward and each commercial poultry farm. Field workers undertake house-to-house enumeration to ascertain stock of livestock, agricultural implements and machinery, fishing craft and tackle (as well as number of persons engaged in fishing and ancillary activities), etc., possessed by households and institutions. The field work is mainly conducted by primary workers, consisting of staff drawn from the Animal Resources Development Department and Pranibandhu personnel[1].

State-level training of trainers was arranged at Barasat, in the district of North 24 Parganas. A manual of instructions was circulated to all districts. State-level Livestock Census Officers and Headquarters Officers of the Statistical Cell also trained the block/municipality/sub-division Livestock Census Officers. The trained officers in turn trained the enumerators in the field work. A tabulation manual was prepared and sent to all districts to obtain the data in tabulated form.

Livestock, Poultry, Agricultural Implements and Machinery, and Fisheries are the four main parts of the Livestock Census. As these four parts involve a huge amount of data compilation, appropriate software called LCMS (Livestock Census Management System) has been developed. In West Bengal, Geographical Information System (GIS) has been developed for digital mapping of livestock data at all levels for each district. The systematic data base prepared in the 18th Livestock Census goes down to the level of mouza/para. The district profile includes pictorial graphs and the write-up gives a comprehensive account of the State's livestock position.

[1] educated unemployed youths trained in livestock care by Paschim Banga Go Sampad Bikash Sanstha, a Govt. of West Bengal organisation

I would like to place on record my deep appreciation for Sri Anisur Rahaman, Hon'ble Minister-in-Charge, Animal Resources Development Department, Sri D.K. Chakraborty, IAS, Principal Secretary to the Government of West Bengal, Animal Resources Development Department and Dr. K. Saha, Director of Animal Husbandry and Veterinary Services, Directorate of Animal Resources and Animal Health for their constant encouragement in compilation of the Report on the 18th Livestock Census. Their valuable suggestions have greatly contributed to the successful completion of the Livestock Census.

We are thankful to Dr. D.K. Das, Chief Executive Officer, Paschim Banga Go-sampad Bikash Sanstha, for his encouragement in the engagement of Pranibandhus in the enumeration work.

This report has received immense help and cooperation from all officers and staff of the Animal Resources Development Department. I wish to express my sincere appreciation to all of them for their whole-hearted support.

The preparation of the report has been made possible primarily due to the keen interest of Sri Tushar Ranjan Nath, Statistical Officer and Deputy State Livestock Census Officer, 18th Livestock Census, West Bengal who worked very sincerely and with great zeal in achieving the target of releasing the results in the shortest possible time. Sri Nath developed the aspects of computerization, digital mapping and analytical work, and prepared the district profiles with the Assistance of Dr. Arindam Kundu, Statistical Officer and Assistant State Livestock Census Officer, Smt. Supriya Roy, Bengali Translator and Assistanat Livestock Census Officer (Publicity) of this Directorate has also worked hard to make possible the elaborate and informative introductory write up on each of the nineteen districts and for the state of West Bengal as a whole. I also acknowledge the contribution made by other officers and staff of the Statistical Cell in bringing out the results in a very short time.

The statistical help received from the Bureau of Applied Economics and Statistics, Government of West Bengal, Department of Animal Husbandry, Dairying and Fisheries, Ministry of Agriculture, Government of India and other different organisations/institutions for various analytical parts of the Report is thankfully acknowledged.

The management of Silpabarta Printing Press Ltd. (a Government of West Bengal Undertaking) and workers deserve appreciation for their unfailing cooperation in printing of books and computerized tabulation.

I am sure that scientists, researchers, policy planners and livestock data experts will benefit immensely from the information contained in this publication. We look forward to suggestions and comments on the information contained in this publication, which will be valuable for our future publications.

(P. K. Bhattacharjee)
Joint Director of Animal Husbandry (Statistics)
and
Additional State Livestock Census Officer,
18th Livestock Census, West Bengal

Kolkata
February, 2009

Government of West Bengal
Office of the District Magistrate,
Hooghly

ACKNOWLEDGEMENT

In terms of Memo. No. 431-AR &AH, dt. 15.03.2009 of the Principal Secretary to the Government of WB, the 18th Livestock Census on Livestock, Agricultural Implements and Fisheries in the district of Hooghly was conducted in eighteen Blocks, eleven Municipalities and one Municipal Corporation. The job consisted of detail enumeration and to cover the whole aspects within the purview of the census.

A team consisting of 341 persons were engaged as District Census Officer, Asstt. District Census Officer, Sub-Divisional Census Officers, Block Census Officers, Tabulators and Enumerators to complete the job satisfactorily, within a time frame for compilation of the census figures for submission to the State Census Officer, in due time and every care had been taken for a flawless enumeration and tabulation.

For successful completion of the huge task of 18th Livestock Census, in a given time, I convey my gratitude to all my colleagues and Pranibandhus, engaged for the census work. I also convey my thanks to the Officers and Personnel, of all Sub-divisional Offices, Block Offices, Municipalities, Municipal Corporation, Panchayet Samities & Gram Panchayets for rendering there help for successful completion of the job.

Dated :-
Chinsurah, Hooghly,
March 24, 2009.

District Magistrate
Hooghly

Government of West Bengal
Office of the Deputy Director of A.R.D. & Parishad Officer, Hooghly

Acknowledgement

In terms of Memo. No. 431-AR &AH, dt. 15.03.2007 of the Principal Secretary to the Government of West Bengal, the 18th Livestock Census on Livestock, Agricultural Implements and Fisheries in the district of Hooghly was conducted in eighteen Blocks, eleven Municipalities and one Municipal Corporation. The job consisted of detail enumeration and to cover the whole aspects within the purview of the census.

A team consisting of 341 persons engaged as District Census Officer, Sub-Divisional Census Officers, Block Census Officers, Tabulators and Enumerators to complete the job satisfactorily, within a time frame for compilation of the census figures for submission to the State Census Officer, in due time and every care had been taken for a flawless enumeration and tabulation.

For successful completion of the huge tusk of 18th Livestock Census, in a given time, I convey my gratitude to all my colleagues and Pranibandhus, engaged for the census work. I also convey my thanks to the officers and personnel, of all Sub-divisional Officers, Block Development Officers, Municipalities, Municipal Corporation, Panchayet Samities & Gram Panchayet for rendering their help for successful completion of the job.

I am sincerely grateful & indebted to Sri Tusar Ranjan Nath, Statistical Officer & Deputy State Livestock Census Officer for extending his active co-operation to undertake the entire job by rendering all sorts of help.

At last, not least, my thanks to Silpabarta Press for printing the Census Book for the Hooghly district.

(Sri Pradip Kumar Roy)
Deputy Director
Animal Resources Development & Parishad Officer
and
District Livestock Census Officer, 18th Livestock Census
Hooghly

February, 2009
Hooghly

Name of Census Officer, Tabulator & Enumerator at B.L.D.O. Pursurah

SL No.	Name	Designation
1.	Dr. Subimal Paul	Block Livestock Census Officer
2.	Bharat Kr. Ghosh	Tabulator
3.	Sudarsan Nandi	Pranibandhu
4.	Rabin Manna	Pranibandhu
5.	Gopal Soran	Pranibandhu
6.	Anirban Jana	Pranibandhu
7.	Madan Mohan Das	Pranibandhu
8.	Samir Samanta	Pranibandhu
9.	Dilip Pal	Pranibandhu
10.	Uday Ch Mudi	Pranibandhu
11.	Uttam Koley	Pranibandhu
12.	Krishna Mondal	Pranibandhu
13.	Bikash Boral	Pranibandhu
14.	Jayanto Mondal	Pranibandhu
15.	Bibagi Nandan Mitra	Pranibandhu
16.	Swapan Sarkar	Pranibandhu

Name of Census Officer, Tabulator & Enumerator at B.L.D.O. Pandua

SL No.	Name	Designation
1.	Dr. Prabir Kr. Sengupta	Block Livestock Census Officer
2.	Dr Prabir Poddar	Tabulator
3.	Sukumar Ganguly	Pranibandhu
4.	Kunal Banerjee	Pranibandhu
5.	Balai Biswas	Pranibandhu
6	Anupam Ghosh	Pranibandhu
7.	L. N. Khan	Pranibandhu
8.	Swaran Ghosh	Pranibandhu
9.	Rabin Kundu	Pranibandhu
10	M. S. Das	Pranibandhu
11.	Samiran Goswami	Pranibandhu
12.	Sanjoy Ghosh	Pranibandhu
13.	Gopal Hasda	Pranibandhu
14.	Dipak Das	Pranibandhu
15	Asim Ganguly	Pranibandhu
16	D. A. Das	Pranibandhu
17	Sukumar Ghosh	Pranibandhu
18	Haradhan Karmakar	Pranibandhu
19.	Samir Sengupta	Pranibandhu
20.	Barun Mondal	Pranibandhu
21	M. K. Das	Pranibandhu
22.	Sunil Sikdar	Pranibandhu
23.	Anil Karmakar	Pranibandhu
24	Dipenkar Dey	Pranibandhu
25.	Dipak Mukherjee	Pranibandhu
26.	Nimai Dhara	Pranibandhu
27.	Aloke Mukherjee	Pranibandhu
28.	Goutam Ghosh	Pranibandhu
29.	Ashok Chakraborty	Pranibandhu
30.	Ananta Malik	Pranibandhu
31	S. S. Bose	Pranibandhu
32	Jagabandhu Ghosh	Pranibandhu
33	Bikash Shee	Pranibandhu
34	Avoy Chakraborty	Pranibandhu

Name of Census Officer, Tabulator & Enumerator at B.L.D.O. Chanditala-I

SL No.	Name	Designation
1	Dr. Shyamal Ghosh	Block Livestock Census Officer
2	Dr. Samiran Ghosh	Tabulator
3	Tusar Kr. Goswami	Pranibandhu
4	Bhim Ch. Santra	Pranibandhu
5	Ashit Baran Dey	Pranibandhu
6	Surjo Shee	Pranibandhu
7	Swapan Chattopadhyay	Pranibandhu
8.	Monsha Pandit	Pranibandhu
9.	Swarup Dhara	Pranibandhu
10.	Nilima Mukherjee	Pranibandhu
11	Swapan Kr. Roy	Pranibandhu
12	Dipak Roychowdhury	Pranibandhu
13	Asim Kr. Ghosh	Pranibandhu
14.	Sanjib Porel	Pranibandhu

Name of Census Officer, Tabulator & Enumerator at B.L.D.O. Balagarh

SL No.	Name	Designation
1.	Dr. Debobrata Banerjee	Block Livestock Census Officer
2.	Dr. Ruhidas Mondal	Tabulator
3.	Gobindo Bidwas	Pranibandhu
4	Nirshigha Prasad Singha	Pranibandhu
5	Jagat Bandhu Mondal	Pranibandhu
6.	Pranotosh Sikdar	Pranibandhu
7.	Sadhan Bhadra	Pranibandhu
8.	Ramprasad Haldar	Pranibandhu
9.	Ganesh Ch. Pal	Pranibandhu
10	Basanto Ghosh	Pranibandhu
11.	Dulal Ch. Ray	Pranibandhu
12	Nirendra Nath Sirkar	Pranibandhu
13	Sunirmal Baparai	Pranibandhu
14	Bhuban Malick	Pranibandhu
15.	Soumen Biswas	Pranibandhu
16.	Balaram Karmakar	Pranibandhu
17	Ashish Halder	Pranibandhu
18.	Satyabroto Pal	Pranibandhu
19.	Suropit Das	Pranibandhu
20	Prasanta Sen	Pranibandhu
21.	Robin Neogi	Pranibandhu
22.	Swapan Mal	Pranibandhu
23	Chiranjoy Mukherjee	Pranibandhu
24.	Adhir Ghosh	Pranibandhu
25.	Ashok Kr. Das	Pranibandhu
26.	Biswajit Mukherjee	Pranibandhu

Name of Census Officer, Tabulator & Enumerator at B.L.D.O. Dhaniakhali

SL No.	Name	Designation
1.	Dr. Tapas Dhara	Block Livestock Census Officer
2	Dr Tapan Kr Bhar	Tabulator
3.	Joydev Adhikari	Pranibandhu
4	Biswajit Chatterjee	Pranibandhu
5.	Nabakumar Bhattacharya	Pranibandhu
6	Ramprasad Hazra	Pranibandhu
7.	Amarandra Nath Pathak	Pranibandhu
8	Sandip Bera	Pranibandhu
9	Supriya Bhakta	Pranibandhu
10.	Ashok Kr. Ghosh	Pranibandhu
11	Mohanlal Kumar	Pranibandhu
12.	Ranjit Ghosh	Pranibandhu
13.	Gopal Keora	Pranibandhu
14.	Sanat Chatterjee	Pranibandhu
15.	Joyanta Nandi	Pranibandhu
16.	Lakshmikanta Das	Pranibandhu
17.	Sadhan Bandhpadhyay	Pranibandhu
18.	Arobinda Das	Pranibandhu
19	N. Baral	Pranibandhu
20.	Sahidul Rahaman	Pranibandhu
21	Sk. Mustakin	Pranibandhu
22.	Bapi Saren	Pranibandhu
23.	Partha Samanta	Pranibandhu
24.	Kajal Banerjee	Pranibandhu

Name of Census Officer, Tabulator & Enumerator at B.L.D.O. Chanditala-II

SL No.	Name	Designation
1	Dr. Atanu Kr. Dutta	Block Livestock Census Officer
2.	Dr. Ajit Kr Jana	Tabulator
3	Prabir Dutta	Pranibandhu
4.	Champa Ghosh	Pranibandhu
5.	Narayan Ch Mondal	Pranibandhu
6.	Nisikanta roy	Pranibandhu
7.	David Gupta	Pranibandhu
8.	Debaprasad Ghosh	Pranibandhu
9.	Saktipada Sarkar	Pranibandhu
10.	Bidyut Kr. Deoli	Pranibandhu
11.	Madan Coomar	Pranibandhu
12.	Joydev Mondal	Pranibandhu
13.	Sanaton Jana	Pranibandhu
14.	Swapan Kr. Ghosh	Pranibandhu

Name of Census Officer, Tabulator & Enumerator at B.L.D.O. Polba-Dadpur

SL No.	Name	Designation
1.	Dr. Nitish Kr. Chakraborty	Block Livestock Census Officer
2.	Dr. Shyamalendu Chakraborty	Tabulator
3.	Pravat Kr. Bid	Pranibandhu
4.	Mritunjoy Ghosh	Pranibandhu
5.	Subrato Bhattacharya	Pranibandhu
6.	Gopal Singh	Pranibandhu
7.	Pravat Kr. Das	Pranibandhu
8.	Jatin Barman	Pranibandhu
9.	Shyamal Ghosh	Pranibandhu
10.	Swaraj Das	Pranibandhu
11.	Ashok Kr. Das	Pranibandhu
12.	Sanjit Sharma	Pranibandhu
13.	Srikanta Bhattacharya	Pranibandhu
14.	Gourango Kundu	Pranibandhu
15.	Sanatan Ghosh	Pranibandhu
16.	Samir Ghosh	Pranibandhu
17.	Kalyan Sengupta	Pranibandhu
18.	Tarun Dholay	Pranibandhu
19.	Tapash Kr. Bhatta	Pranibandhu
20.	Debdas Manna	Pranibandhu
21.	Anadi Pramanik	Pranibandhu
22.	Habul Mandi	Pranibandhu
23.	Sailen Kr. Langol	Pranibandhu
24.	Soumen Roy	Pranibandhu
25.	Biswajit Das	Pranibandhu
26.	Bikash Ghosh	Pranibandhu
27.	Samir Chakraborty	Pranibandhu
28.	Avijit Mondal	Pranibandhu
29	Uday Ch. Ghosh	Pranibandhu
30.	Asim Mandi	Pranibandhu

Name of Census Officer, Tabulator & Enumerator at B.L.D.O. Chinsurah Mogra

SL No.	Name	Designation
1.	Dr. Bidhan Banerjee	Block Livestock Census Officer
2.	Utpal Bose	Tabulator
3.	Sudip Choudhuri	Pranibandhu
4.	Biswanath Das	Pranibandhu
5	Sukumar Chatterjee	Pranibandhu
6.	Bablu Soren	Pranibandhu
7.	Tarun Kr. Dey	Pranibandhu
8.	Shibu Chakraborty	Pranibandhu
9.	Amar Nath Bandopadhyay	Pranibandhu
10.	Sanjit Kr. Dey	Pranibandhu
11.	Bhalanath Ghosh	Pranibandhu
12.	Goutam Rakshit	Pranibandhu
13.	Shmit Acharya	Pranibandhu
14.	Tapan Kr. Chatterjee	Pranibandhu
15.	Atanu Ghosh	Pranibandhu
16.	Soumen Ghosh	Pranibandhu
17.	Bamalendu Chanra	Pranibandhu
18.	Prabitra Chatterjee	Pranibandhu
19.	Animesh Mukherjee	Pranibandhu
20.	Pranab Kr Chatterjee	Pranibandhu

District, Sub-Division Level Census Officer & Tabulator

SL No.	Name	Designation
1.	Pradip Kr. Roy	District Livestock Census Officer
2.	Dr. Debasish Ghosh	Asst. District Livestock Census Officer
3.	Pranay Mukherjee	Asst. District Livestock Census Officer
4.	Shyamal Baran Sengupta	District Livestock Census Tabulator
5.	Piya Mukherjee	District Livestock Census Tabulator
6.	Dr A. Majed	Sub-Div. Livestock Census Officer (Hooghly Sadar)
7.	Santosh Mukherjee	Sub-Divisional Tabulator
8.	Dr. Pradip Kr. Roy	Sub-Div. Livestock Census Officer (Srerampore)
9.	Sisir Kr. Sarkar	Sub-Divisional Tabulator
10.	Dr. Arun Kr. Chatterjee	Sub-Div. Livestock Census Officer (Chandannagar)
11	Sankar Chakraborty	Sub-Divisional Tabulator
12.	Dr. Pravat Kr. Dey	Sub-Div. Livestock Census Officer (Arambagh)
13.	Mritunjoy Pal	Sub-Divisional Tabulator

Name of Census Officer, Tabulator & Enumerator at B.L.D.O. Singur

Sl. No.	Name	Designation
1.	Dr. Kapileswar Ghosh	Block Livestock Census Officer
2.	Bacharam Das	Tabulator
3.	Shyamal Kr. Dey	Pranibandhu
4.	Dulal Ch. Das	Pranibandhu
5.	Asit Mandal	Pranibandhu
6.	Rabindranath Das	Pranibandhu
7.	Amitava Santra	Pranibandhu
8.	Ahasan Rahaman	Pranibandhu
9.	Dinesh Bank	Pranibandhu
10.	Rabindranath Chatterjee	Pranibandhu
11.	Nitya Nanda Paul	Pranibandhu
12.	Sibkumar Koley	Pranibandhu
13.	Biswanath Koley	Pranibandhu
14.	Samar Dhara	Pranibandhu
15.	Gour Samanta	Pranibandhu
16.	Sadhan Patra	Pranibandhu
17.	Manik Maity	Pranibandhu
18.	Achinta Das	Pranibandhu
19.	Uttam Ghosh	Pranibandhu
20.	Nirmal Chatterjee	Pranibandhu
21.	Satyajit Chakraborty	Pranibandhu

Name of Census Officer, Tabulator & Enumerator at B.L.D.O. Haripal

Sl. No.	Name	Designation
1.	Dr. Dabu Mitra	Block Livestock Census Officer
2.	Sukumar Bandopadhyay	Tabulator
3.	Sunil Dhara	Pranibandhu
4.	Bholanath Buskey	Pranibandhu
5.	Sanjoy Kr. Ghosh	Pranibandhu
6.	Tapendu Bidwas	Pranibandhu
7.	Suvendu Kr. Das	Pranibandhu
8.	Biswajit Mal	Pranibandhu
9.	Shankar Pratiher	Pranibandhu
10.	Biswajit Mandal	Pranibandhu
11.	Satiundra Nath Banerjee	Pranibandhu
12.	Pradip Ghanti	Pranibandhu
13.	Prakash Deb Sarkar	Pranibandhu
14.	Sudip Kr. Manna	Pranibandhu
15.	Ranjan Nandi	Pranibandhu
16.	Subrata Kr. Ghosh	Pranibandhu
17.	Chittaranjuan Kumar	Pranibandhu
18.	Musaffar Ali Mallick	Pranibandhu
19.	Hiranmay Ghosh	Pranibandhu
20.	Asim Kr. Ghosh	Pranibandhu
21.	Tapan Roy	Pranibandhu
22.	Sudipta Ghosh	Pranibandhu
23.	Chandra Sekhar Ghosh	Pranibandhu
24.	Prakash Mukherjee	Pranibandhu
25.	Avimunya Biswas	Pranibandhu
26.	Arun Bhattacharya	Pranibandhu
27.	Tirthankar Ghosh	Pranibandhu
28.	Tapas Das	Pranibandhu
29.	Atanu Chakraborty	Pranibandhu
30.	Goutam Dhang	Pranibandhu

Name of Census Officer, Tabulator & Enumerator at B.L.D.O. Srerampur-Uttarpara

Sl. No.	Name	Designat'on
1.	Dr. Goutam Bhattacharya	Block Livestock Census Officer
2.	Amar Jyoti Bag	Tabulator
3.	Ranajit Mandal	Pranibandhu
4.	Samiran Kumar	Pranibandhu
5.	Bharat Mondal	Pranibandhu
6.	Asit Sikdar	Pranibandhu
7.	Anjan Mukherjee	Pranibandhu
8.	Satya Narayan Ghatak	Pranibandhu

Name of Census Officer, Tabulator & Enumerator at B.L.D.O. Arambagh

Sl. No.	Name	Designation
1.	Dr. Samir Kr. Shyam	Block Livestock Census Officer
2.	Nimai Ch. Debnath	Tabulator
3.	Pijush Kanti Protihar	Pranibandhu
4.	Krishna Pada Samanta	Pranibandhu
5.	Keshab Ch. Das	Pranibandhu
6.	Srikanta Mallick	Pranibandhu
7.	Santanu Dhara	Pranibandhu
8.	Monaj Das	Pranibandhu
9.	Soumen Banerjee	Pranibandhu
10.	Susanta Kr. Singha Roy	Pranibandhu
11.	Prabir Kr. Roy	Pranibandhu
12.	Sukumar Bagui	Pranibandhu
13.	Gopal Ch. Maity	Pranibandhu
14.	Durjadhan Bera	Pranibandhu
15.	Debiprasad Modak	Pranibandhu
16.	Prabir Kr. Tangi	Pranibandhu
17.	Joydev Kundu	Pranibandhu
18.	Sibsankar Mondal	Pranibandhu
19.	Asit Bera	Pranibandhu
20.	Madhusudhan Shee	Pranibandhu
21.	Sunil Kr.l Ghosh	Pranibandhu

Name of Census Officer, Tabulator & Enumerator at B.L.D.O. Khanakul-I

Sl. No.	Name	Designation
1.	Dr. Swapan Kr. Singha Roy	Block Livestock Census Officer
2.	Dr. Chinmoy Bhattacharjee	Tabulator
3.	Biswanath Patra	Pranibandhu
4.	Sreekanta Koley	Pranibandhu
5.	Bireswar Roy	Pranibandhu
6.	Sanjy Karmakar	Pranibandhu
7.	Haradhan Bag	Pranibandhu
8.	Shyamal Poral	Pranibandhu
9.	Purab Ch. Mondal	Pranibandhu
10.	Bipradas Samanta	Pranibandhu
11.	Goutam Haldar	Pranibandhu
12.	Bharat Meta	Pranibandhu
13.	Moly Dey	Pranibandhu
14.	Samir Nag	Pranibandhu
15.	Sujan Dutta	Pranibandhu
16.	Nilmony Banerjee	Pranibandhu
17.	Saiful Hussan	Pranibandhu
18.	Kishinath Samanta	Pranibandhu
19.	Sukendu Chakraborty	Pranibandhu
20.	Jiban Man	Pranibandhu
21.	Dilip Jana	Pranibandhu
22.	Uttam Mondal	Pranibandhu
23.	Arabinda Banerjee	Pranibandhu
24.	Kalipada Manna	Pranibandhu

Name of Census Officer, Tabulator & Enumerator at B.L.D.O. Jangipara

Sl. No.	Name	Designation
1.	Dr. Samir Kr. Shyam	Block Livestock Census Officer
2.	Lakshmikanta Nandi	Tabulator
3.	Nabakumar Poral	Pranibandhu
4.	Bholanath Bera	Pranibandhu
5	Kishore Ghosh	Pranibandhu
6.	Goloke Behari Bera	Pranibandhu
7.	Dhrubo Kr. Chatterjee	Pranibandhu
8.	Asoke Kr. Hazra	Pranibandhu
9.	Rabindra Kr. Majumder	Pranibandhu
10.	Dilip Kr. Naru	Pranibandhu
11.	Arabindo Koley	Pranibandhu
12.	Asit Hait	Pranibandhu
13.	Naba Kumar Ghosh	Pranibandhu
14.	Narayan Ch. Ghosh	Pranibandhu
15.	Ananda Ghosh	Pranibandhu
16.	Nikhil Kr Ghosh	Pranibandhu
17.	Dibakar Kawur	Pranibandhu
18.	Asto Ch. Ghosh	Pranibandhu
19.	Tapanl Ghosh	Pranibandhu

Name of Census Officer, Tabulator & Enumerator at B.L.D.O. Khanakul-II

SL No.	Name	Designation
1.	Dr. Sukumar Chatterjee	Block Livestock Census Officer
2.	Tapan Bera	Tabulator
3.	Saila Bhattacharya	Pranibandhu
4	Tarun Majhi	Pranibandhu
5.	Debabrata Saha	Pranibandhu
6.	Haradaha Das	Pranibandhu
7.	Gopal Bhangi	Pranibandhu
8.	Chitya Ranjan Ghosh	Pranibandhu
9	Suman Bera	Pranibandhu
10.	Asim Mukherjee	Pranibandhu
11	Uttam Bhunya	Pranibandhu
12.	Swapan Kheto	Pranibandhu
13.	Tapas Banerjee	Pranibandhu
14	Asit Gan	Pranibandhu
15.	Ananda Manna	Pranibandhu
16.	Sukriti Roy	Pranibandhu
17	Amal Gorai	Pranibandhu
18.	B. Chakraborty	Pranibandhu
19.	N. Jana	Pranibandhu

Name of Census Officer, Tabulator & Enumerator at B.L.D.O. Tarakeswar

SL No.	Name	Designation
1.	Dr. Adhir Chongder	Block Livestock Census Officer
2.	Dr. Sanatan Bhuin	Tabulator
3	Kalipada Roy	Pranibandhu
4.	Abbasudin Purkait	Pranibandhu
5.	Sukumar Chakraborty	Pranibandhu
6	Tapas Belel	Pranibandhu
7.	Tarak Nath Mondal	Pranibandhu
8.	Ashok Majhi	Pranibandhu
9.	Lakshman Ch. Das	Pranibandhu
10.	Akshoy Jana	Pranibandhu
11.	Makul Ch. Manna	Pranibandhu
12.	Tapan Das	Pranibandhu
13.	Tarun Pakhira	Pranibandhu
14	Shyamal Kr. Jana	Pranibandhu
15.	Asto Sanki	Pranibandhu
16.	Karneswar Bhomik	Pranibandhu
17.	Biswanath Maity	Pranibandhu
18.	Dilip Lohar	Pranibandhu
19.	Liakat Ali	Pranibandhu
20.	Tarun Patra	Pranibandhu
21.	Nisith Kr. Ghosh	Pranibandhu

Name of Census Officer, Tabulator & Enumerator at B.L.D.O. Goghat-II

SL No.	Name	Designation
1.	Dr. Arup Kr. Roychowdhury	Block Livestock Census Officer
2.	Dr. Suvendu Halder	Tabulator
3.	Saktipada Banerjee	Pranibandhu
4.	Chinmoy Chatterjee	Pranibandhu
5.	Nayan Kr. Sen	Pranibandhu
6.	Dipak Sahana	Pranibandhu
7.	Mrinal Sarkar	Pranibandhu
8.	Somnath Hens	Pranibandhu
9.	Sailadhar Mukherjee	Pranibandhu
10.	Mritunjoy Roy	Pranibandhu
11.	Narayan Kanti Dolui	Pranibandhu
12.	Dharmadas Mukherjee	Pranibandhu
13.	Rabindra Nath Sarkar	Pranibandhu
14.	Subhankar Nandi	Pranibandhu
15.	Brojogopal Kundu	Pranibandhu
16.	Susanta Rana	Pranibandhu
17.	Gopinath Shome	Pranibandhu
18.	Bebhuti Singha	Pranibandhu
19.	Samir Kr. Santra	Pranibandhu
20.	Banamali Malik	Pranibandhu

Name of Census Officer, Tabulator & Enumerator at B.L.D.O. Goghat-I

SL No.	Name	Designation
1.	Dr. Saraj Kr. Kundu	Block Livestock Census Officer
2.	Uttam Kr. Panja	Tabulator
3.	Subhas Ch. Dutta	Pranibandhu
4.	Muntaj Ali	Pranibandhu
5.	Madhusudan Ghosh	Pranibandhu
6.	Himachal Pal	Pranibandhu
7.	Uttam Kundu	Pranibandhu
8.	Dwarika Prasad Kairy	Pranibandhu
9.	Utpal Bar	Pranibandhu
10.	Ramgopal Bhattacharya	Pranibandhu
11.	Sujan Kr. Ghosh	Pranibandhu
12.	Ajit Kr. Das	Pranibandhu
13.	Ujwal Chanak	Pranibandhu

Name of Census Officer, Tabulator & Enumerator at Srerampur Municipality

SL No.	Name	Designation
1.	Dr. Soma Das	Municipality Livestock Census Officer
2.	Arun Das	Tabulator
3	Mamata Roy	Tabulator
4.	Anupam Das	Pranibandhu
5.	Bhagabati Devi	Pranibandhu

Name of Census Officer, Tabulator & Enumerator at Chinsurah Hooghly Municipality

SL No.	Name	Designation
1.	Shyamal Sarkar	Municipality Livestock Census Officer
2.	Ambar Kr. Nandi	Tabulator
3.	Tarun Kr. Dey	Pranibandhu
4.	Shibu Chakraborty	Pranibandhu

Name of Census Officer, Tabulator & Enumerator at Uttarpara Kotrang Municipality

SL No.	Name	Designation
1.	Dr. Samar Ghosh	Municipality Livestock Census Officer
2.	Dipak Mukherjee	Tabulator
3.	Prafulla Jana	Pranibandhu

Name of Census Officer, Tabulator & Enumerator at Konnagar Municipality

SL No.	Name	Designation
1.	Dr. Amalndu Hati	Municipality Livestock Census Officer
2.	Rattan Chandra Pal	Tabulator
3.	Sanat Ghosh	Pranibandhu
4.	Ganesh Das	Pranibandhu

Name of Census Officer, Tabulator & Enumerator at Baidyabati Municipality

SL No.	Name	Designation
1.	Dr. Alok Kr. Manna	Municipality Livestock Census Officer
2.	Chandra Sekhar Bose	Tabulator
3.	Dipankar Das	Pranibandhu
4.	Bhala Nath Das	Pranibandhu

Name of Census Officer, Tabulator & Enumerator at Bhadreswar Municipality

Sl. No.	Name	Designation
1.	Dr. Papiya Chakraborty	Municipality Livestock Census Officer
2.	Tapan Chowdhury	Tabulator
3.	Tarun Dhali	Pranibandhu

Name of Census Officer, Tabulator & Enumerator at Bansberia Municipality

Sl. No.	Name	Designation
1.	Dr. Abdul Kadar	Municipality Livestock Census Officer
2.	Dr. Chandan Kr. Tewari	Tabulator
3.	Animesh Mukherjee	Pranibandhu
4.	Pranab Kr. Chatterjee	Pranibandhu

Name of Census Officer, Tabulator & Enumerator at Chapdani Municipality

Sl. No.	Name	Designation
1.	Dr. Sudip Sinha	Municipality Livestock Census Officer
2.	Mihir Sarkar	Tabulator
3.	Balaram Sanki	Pranibandhu
4.	Jagat Taran Bose	Pranibandhu

Name of Census Officer, Tabulator & Enumerator at Rishra Municipality

Sl. No.	Name	Designation
1.	Dr. Aloke Kr. Ghosh	Municipality Livestock Census Officer
2.	Swapan Kr. Swa	Tabulator
3.	Debabrata Dasgupta	Pranibandhu
4.	Purna Das	Pranibandhu

Name of Census Officer, Tabulator & Enumerator at Tarakeswar Municipality

Sl. No.	Name	Designation
1.	Dr. Parimal Kr. Mondal	Municipality Livestock Census Officer
2.	Sanjoy Kr. Kundu	Tabulator
3.	Anil Sanki	Pranibandhu
4.	Kalobaran Roy	Pranibandhu

Name of Census Officer, Tabulator & Enumerator at Arambagh Municipality

Sl. No.	Name	Designation
1.	Dr. Anup Kr. Adak	Municipality Livestock Census Officer
2.	Malati Mondal	Tabulator
3.	Asoke Kr. Singha	Pranibandhu
4.	Patit Paban Pandit	Pranibandhu
5.	Subrata Dutta	Pranibandhu

Name of Census Officer, Tabulator & Enumerator at Chandannagar Municipal Corporation

Sl. No.	Name	Designation
1.	Dr. Asish De	Municipal Corp. Livestock Census Officer
2.	Shyamal Sarkar	Municipal Corp. Livestock Census Officer
3.	Lusa Hembram	Tabulator
4.	Swapna Chand	Tabulator
5.	Nanigopal Chakraborty	Pranibandhu
6.	Tusar Kanti Nag	Pranibandhu
7.	Prasanta Chatterjee	Pranibandhu

CONTENTS

Page No.

1. District General Map with Gram Panchayat List HG-1

2. District River, Road and Railway Map HG-5

3. District Profile
(Location, Origin, Topography, Water Resources, Flora & Fauna, Important Places etc.) HG-7

4. District Key Statistics HG-17

5. District Livestock Related Statistics HG-18

6. District Other Statistics HG-22

7. Agro-climatic Regions HG-24

8. Distribution of Fodder and Fodder Trees HG-25

9. District Map with Bar Diagram
(Cross Bred Cattle, Indigenous Cattle, Buffalo, Sheep, Goat, Pig, Fowl and Duck) HG-27

10. Livestock Maps
(Population, Density and Livestock/Person Ratiowise Maps of Cross Bred Cattle, Indigenous Cattle, Buffalo, Sheep, Goat, Pig, Fowl and Duck) HG-28

11. District Livestock Census Abstract HG-44

12. Share Diagram of Livestock and Poultry Population HG-45

13. Bar Diagram of Bovine, Small Animals and Poultry Birds
(Population, Density and Livestock/Person Ratiowise Bar Diagram of Cross Bred Cattle, Indigenous Cattle, Buffalo, Sheep, Goat, Pig, Fowl and Duck) HG-46

14. District Census Report
(Block, Municipality and Subdivisionwise) HG-55

15. Mouza, Gram Panchayat, Block, Municipalitywise Ranking
(Population, Density and Livestock/Person Ratiowise Ranking of Cross Bred Cattle, Indigenous Cattle, Buffalo, Sheep, Goat, Pig, Fowl and Duck) HG-119

16. Block River, Rail, Road Map HG-145

CONTENTS (Contd.)

Page No.

17. Region/Areawise Details Census Report of
Mouza, Para, Gram Panchayat, Ward etc. with Map, Area Profile,
Bar Diagrams, Abstract, Share Diagrams, Stacked Bar Graphs under :

Arambagh Subdivision 1

Arambagh Block 13

Goghat - I Block 79

Goghat - II Block 135

Khanakul - I Block 195

Khanakul - II Block 251

Pursurah Block 305

Arambagh Municipality 359

Chandannagar Subdivision 401

Haripal Block 413

Singur Block 479

Tarakeswar Block 539

Bhadreswar Municipality 595

Champdani Municipality 643

Chandannagar Municipal Corporation 691

Tarakeswar Municipality 767

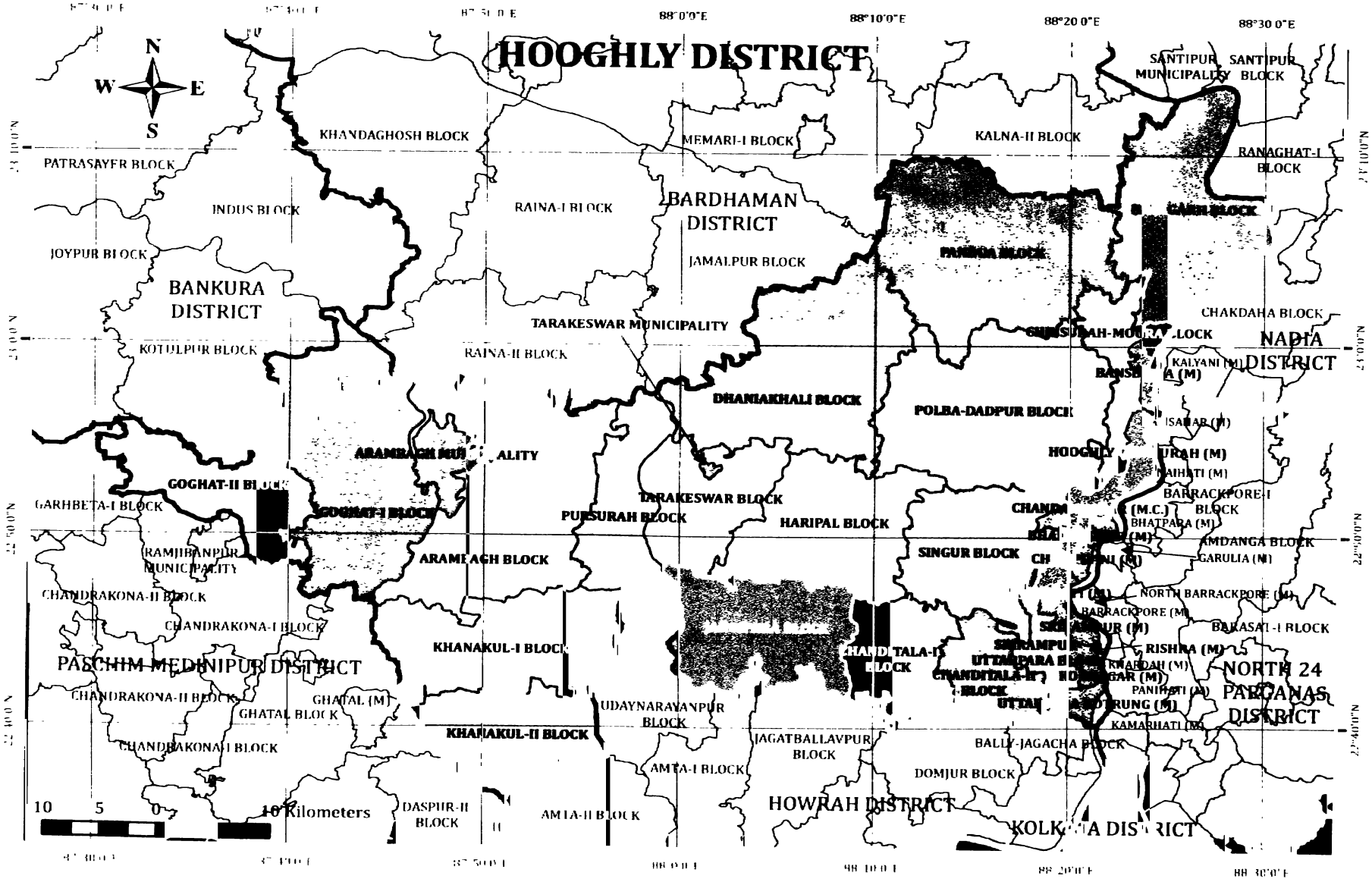
HOOGHLY DISTRICT
N
S
W
E
88°0'0"E
88°10'0"E
88°20'0"E
88°30'0"E
SANTIPUR MUNICIPALITY
SANTIPUR BLOCK
KHANDAGHOSH BLOCK
MEMARI-I BLOCK
KALNA-II BLOCK
RANAGHAT-I BLOCK
PATRASAYER BLOCK
INDUS BLOCK
RAINA-I BLOCK
BARDHAMAN DISTRICT
JAMALPUR BLOCK
JOYPUR BLOCK
BANKURA DISTRICT
CHAKDAHA BLOCK
TARAKESWAR MUNICIPALITY
KOTULPUR BLOCK
RAINA-II BLOCK
NADIA DISTRICT
KALYANI (M)
DHANIAKHALI BLOCK
POLBA-DADPUR BLOCK
ISABAR (M)
HOOGHLY
NAIHATI (M)
GOGHAT-II BLOCK
GARHBETA-I BLOCK
GOGHAT-I BLOCK
TARAKESWAR BLOCK
PURSURAH BLOCK
HARIPAL BLOCK
BHATPARA (M)
RAMJIBANPUR MUNICIPALITY
ARAMBAGH BLOCK
SINGUR BLOCK
AMDANGA BLOCK
GARULIA (M)
CHANDRAKONA-II BLOCK
CHANDRAKONA-I BLOCK
NORTH BARRACKPORE (M)
BARRACKPORE (M)
BARASAT-I BLOCK
KHANAKUL-I BLOCK
RISHRA (M)
PASCHIM MEDINIPUR DISTRICT
CHANDITALA-II BLOCK
NORTH 24 PARGANAS DISTRICT
CHANDRAKONA-II BLOCK
GHATAL (M)
GHATAL BLOCK
UDAYNARAYANPUR BLOCK
PANIHATI (M)
KHANAKUL-II BLOCK
KAMARHATI (M)
CHANDRAKONA-I BLOCK
JAGATBALLAVPUR BLOCK
BALLY-JAGACHA BLOCK
AMTA-I BLOCK
DOMJUR BLOCK
10 5 0 10 Kilometers
DASPUR-II BLOCK
AMTA-II BLOCK
HOWRAH DISTRICT
KOLKATA DISTRICT

LIST OF GRAM PANCHAYATS OF HOOGHLY DISTRICT

ARAMBAGH BLOCK

01 ARANGI G.P.
02 ARANDI-II G.P.
03 BATANAI G.P.
04 GOURHATI-I G.P.
05 GOURHATI-II G.P.
06 HARINKHOLA-I G.P.
07 HARINKHOLA-II G.P.
08 MADHARPUR G.P.
09 MOLOYPUR-I G.P.
10 MOLOYPUR-II G.P.
11 MAYAPUR-I G.P.
12 MAYAPUR-II G.P.
13 SALEPUR-I G.P.
14 SALEPUR-II G.P.
15 TIROL G.P.

BALAGARH BLOCK

01 BAKULIA DHOBAPALA G.P.
02 CHAKKRISHNABATI G.P.
03 DUMURDAHA-NITYANANDAPUR-I G.P.
04 DUMURDAHA-NITYANANDAPUR-II G.P.
05 EKTARPUR G.P.
06 GUPTIPARA-I G.P.
07 GUPTIPARA-II G.P.
08 JIRAT G.P.
09 MAHIPALPUR G.P.
10 SHA KAMALPUR G.P.
11 SOMRA-I G.P.
12 SOMRA-II G.P.
13 SIRPUR BALAGARH G.P.

CHANDITALA-I BLOCK

01 ANIYA G.P.
02 BHAGABATIPUR G.P.
03 GANGADHARPUR G.P.
04 HARIPUR G.P.
05 KRISHNARAMPUR G.P.
06 KUMIRMORAH G.P.
07 MOSHAT G.P.
08 NAWABPUR G.P.
09 SHEAKHALA G.P.

CHANDITALA-II BLOCK

01 BAKSHA G.P.
02 BORIJHATY G.P.
03 BEGAMPUR G.P.
04 CHANDITALA G.P.
05 DANKUNI G.P.
06 GARALGACHA G.P.

CHANDITALA-II BLOCK

07 KAPASARIA G.P.
08 MONOHARPUR G.P.
09 MRIGALA G.P.
10 NAITY G.P.
11 PANCHGHARA G.P.
12 JANAI G.P.

CHINSURAH-MOGRA BLOCK

01 BANDEL G.P.
02 DEBANANDAPUR G.P.
03 CHANDRAHATI-I G.P.
04 CHANDRAHATI-II G.P.
05 DEBANANDAPUR G.P.
06 DIGSUI-HOERA G.P.
07 KODALIA-I G.P.
08 KODALIA-I G.P.
09 KODALIA-II G.P.
10 MOGRA-I G.P.
11 MOGRA-II G.P.
12 SAPTAGRAM G.P.

DHANIAKHALI BLOCK

01 BELMURI G.P.
02 BHANDARHATI-I G.P.
03 BHANDARHATI-II G.P.
04 BHASTARA G.P.
05 DASGHARA-I G.P.
06 DASGHARA-II G.P.
07 DHANIAKHALI-I G.P.
08 DHANIAKHALI-II G.P.
09 GOPINATHPUR-I G.P.
10 GOPINATHPUR-II G.P.
11 GURBARI-I G.P.
12 GURBARI-II G.P.
13 GURAP G.P.
14 KHAJURDAHA MELKI G.P.
15 MANDRA G.P.
16 PARAMBUA-SAHABAZAR G.P.
17 SAMOSPUR-II G.P.
18 SAMOSPUR-I G.P.

GOGHAT-I BLOCK

01 BALI G.P.
02 BHADUR G.P.
03 GOGHAT G.P.
04 KUMURSA G.P.
05 NAKUNDA G.P.
06 RAGHUBATI G.P.
07 SEORA G.P.

GOGHAT-II BLOCK

01 BADANGANJ-FULUI-I G.P.
02 BADANGANJ-FULUI-II G.P.
03 BENGAI G.P.
04 HAZIPUR G.P.
05 KUMARGANJ G.P.
06 KAMARPUKUR G.P.
07 MANDARAN G.P.
08 PASCHIMPARA G.P.
09 SHYAMBAZAR G.P.

HARIPAL BLOCK

01 BANDIPUR G.P.
02 CHANDANPUR G.P.
03 DWARHATTA G.P.
04 HARIPAL ASHUTOSH G.P.
05 HARIPAL SAHADEV G.P.
06 HARIPUR KINKARBATI G.P.
07 JEJUR G.P.
08 KAIKALA G.P.
09 NALIKUL PASCHIM G.P.
10 NALIKUL PURBA G.P.
11 NARAYANPUR BEHIKHANDA G.P.
12 OLIPUR-KASHIPUR G.P.
13 PANTRA G.P.
14 PASCHIM GOPINATHPUR G.P.
15 SRIPATIPUR LILIPUR G.P.

JANGIPARA BLOCK

01 ANTPUR G.P.
02 DILAKASH G.P.
03 FURFURAH G.P.
04 JANGIPARA G.P.
05 KOTALPUR G.P.
06 MUNDALIKA G.P.
07 RADHANAGAR G.P.
08 RAIBALHAT-I G.P.
09 RAIBALHAT-II G.P.
10 RASOPUR G.P.

KHANAKUL-I BLOCK

01 ARUNDA G.P.
02 BALITUR G.P.
03 GHOSHPUR G.P.
04 KHANAKUL-I G.P.
05 KHANAKUL-II G.P.
06 KISHOREPUR-I G.P.
07 KISHOREPUR-II G.P.
08 POLE-I G.P.
09 POLE-II G.P.

LIST OF GRAM PANCHAYATS OF HOOGHLY DISTRICT

KHANAKUL-I BLOCK

10 RAMMOHAN-I G.P.
11 RAMMOHAN-II G.P.
12 TANTISAL G.P.
13 THAKURANICHAK G.P.

KHANAKUL-II BLOCK

01 CHINGRA G.P.
02 DHANYAGHORI G.P.
03 JAGATPUR G.P
04 MAROKHANA G.P.
05 NATIBPUR-I G.P.
06 NATIBPUR-II G.P.
07 PALASPAI -I G.P.
08 PALASPAI II G.P.
09 RAJHATI-I G.P.
10 RAJHATI-II G.P.
11 SABALSINGHAPUR G.P.

PANDUA BLOCK

01 BANTIKA-BOINCHEE G.P.
02 BELUN-DHAMASIN G.P.
03 BERELA-KONCHMALI G.P.
04 HARAL DASPUR G.P
05 ILSOBADASPUR G.P.
06 ITACHUNA KHANYAN G.P.
07 JAMGRAM-MANDALAI G.P
08 JAMNA G.P.
09 JAYER-DWARBASINI G.P.
10 KSHIRKUNDI-NAMAJGRAM-NIALA G.P
11 PANCHGARAH TOREGRAM G.P.
12 PANDUA G.P
13 RAMESWARPUR-GOPALNAGAR G.P.
14 SARAI TINNA G.P
15 SIKHIRA-CHAMPTA G.P.
16 SIMLAGARH-VITASIN G.P

POLBA-DADPUR BLOCK

01 AKNA G.P.
02 AMNAN G.P.
03 BARNAN G.P.
04 DADPUR G.P.
05 GOSWAMI-MALIPARA G.P.
06 HARIT G.P.
07 MAHANAD G.P.
08 MAKALPUR G.P
09 POLBA G.P.
10 RAJHAT G.P.
11 SATITHAN G.P.
12 SUGANDHYA G.P.

PURSURAH BLOCK

01 BHANGAMORAH G.P.
02 CHILLADANGI G.P.
03 DEHIBADPUR G.P.
04 KELEPARA G.P.
05 PURSURAH-I G.P.
06 PURSURAH-II G.P.
07 SHYAMPUR G.P.
08 SRIRAMPUR G.P.

SINGUR BLOCK

01 ANANDANAGAR G.P.
02 BAGDANGA-CHINAMORE G.P.
03 BALARAMBATI G.P.
04 MIRJAPUR-BANKIPUR G.P.
05 BARUIPARA-PALTAGARH G.P.
06 BASUBATI G.P.
07 BERABERI G.P.
08 BIGHATI G.P.
09 BOINCHIPOTA G.P.
10 BORA G.P.
11 BORAI PAHALAMPUR G.P.
12 GOPALNAGORE G.P.
13 KAMARKUNDU-GOPALNAGAR-DALUIGACHHA G.P.
14 NASIBPUR G.P.
15 SINGUR-I G.P.
16 SINGUR II G.P.

SRIRAMPUR-UTTARPARA BLOCK

01 KANAIPUR G.P.
02 NABAGRAM G.P
03 PIYARAPUR G.P
04 RAGHUNATHPUR G.P.
05 RAJYADHARPUR G.P.
06 RISHRA G.P.

TARAKESWAR BLOCK

01 ASTARA-DUTTAPUR G.P.
02 BALIGORI-I G.P.
03 BALIGORI-II G.P
04 BHANJIPUR G.P.
05 CHAMPADANGA G.P
06 KESHABCHAK G.P.
07 NAITA-MALPAHARPUR G.P.
08 PURBA RAMNAGAR G.P.
09 SANTOSHPUR G.P.
10 TALPUR G.P.

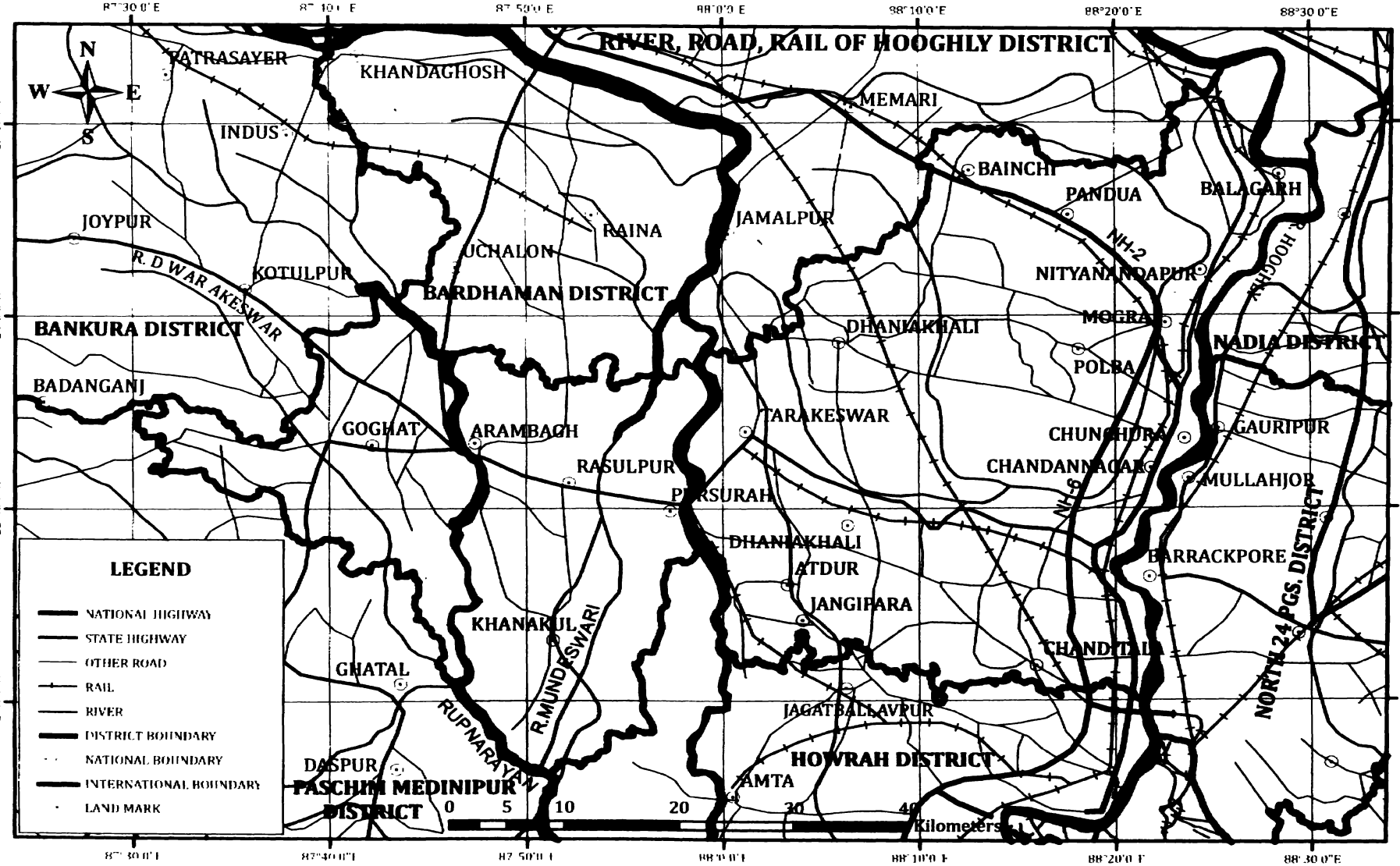
RIVER, ROAD, RAIL OF HOOGHLY DISTRICT
N
S
W
E
PATRASAYER
KHANDAGHOSH
INDUS
MEMARI
BAINCHI
PANDUA
BALAGARH
JOYPUR
RAINA
JAMALPUR
UCHALON
KOTULPUR
R. D WAR AKESWAR
BARDHAMAN DISTRICT
NH-2
NITYANANDAPUR
R. HOOGHLY
BANKURA DISTRICT
DHANIAKHALI
MOGRA
NADIA DISTRICT
POLBA
BADANGANJ
GOGHAT
ARAMBAGH
TARAKESWAR
CHUNCHURA
GAURIPUR
RASULPUR
CHANDANNAGAR
MULLAHJOR
PURSURAH
NH-6
DHANIAKHALI
ATDUR
BARRACKPORE
JANGIPARA
KHANAKUL
R.MUNDESWARI
CHANDITALA
NORTH 24 PGS. DISTRICT
GHATAL
RUPNARAYAN
JAGATBALLAVPUR
HOWRAH DISTRICT
DASPUR
PASCHIM MEDINIPUR DISTRICT
AMTA
0 5 10 20 30 40 Kilometers
LEGEND
NATIONAL HIGHWAY
STATE HIGHWAY
OTHER ROAD
RAIL
RIVER
DISTRICT BOUNDARY
NATIONAL BOUNDARY
INTERNATIONAL BOUNDARY
LAND MARK
87°30'0"E
87°40'0"E
87°50'0"E
88°0'0"E
88°10'0"E
88°20'0"E
88°30'0"E
N.0°01'42"
N.0°0'47"
N.0°05'27"
N.0°04'22"

(HG)

HOOGHLY DISTRICT PROFILE

INTRODUCTION :

The district with its head quarters located at Chinsurah town is within the Burdwan division of West Bengal. With an area of 3,145 sq. km. and a population of 5080047 according to 2001 census. This district has four subdivisions : Chinsurah Sadar, Chandannagar, Serampore, Arambag. The place name "Hooghly" has had a geographical connotation since the middle of the 16th century with the advent of the Portuguese and other European traders in the area. It was during that time that many of the erstwhile obscure villages on the West Bank of the Bhagirathi were transformed into urban areas and later into principal towns of the present day district. At the initial stage of its growth and development Hooghly was the foremost of those metamorphosed villages which lent its name to the district when it started taking shape as an administrative unit under the British towards the close of the 18th century

LOCATION :

The present Hooghly district is one of the six constituent units of the Burdwan Division and extends between 22°39'32" (right bank of the Rupnarayan river) and 23°01'20" (Guptipara Char on the Bhagirathi river) north latitudes and between 87°30'20" (Tilari village of the Goghat police station) and 88°30'15" (Bhabanipur Char on the Bhagirathi river) east longitudes.

It is bounded on the east by the meandering Bhagirathi, along the centre of the course of which runs the eastern boundary line demarcating, towards the north, the Sadar subdivision of the district from the Ranaghat subdivision of the Nadia district and towards the centre and the south, the Chandernagore and Serampore subdivisions from the Barrackpore subdivision of the 24-Parganas district Except on the east, the boundaries, barring short distances covered by the Rupnarayan to the south-east, the Damodar to the south and the Dwarakeswar and the Tarajuli to the north-west, are artificial. The adjoining districts are : Burdwan (Kalna and Burdwan Sadar sub-divisions) to the north, Bankura (Vishnupur subdivision) to the north-west, Midnapur (Midnapur Sadar and Ghatal subdivisions) to the west and south-west and Howrah (Uluberia and Howrah Sadar subdiviion) to the south.

ORIGIN :

The origin of the name by the district is connected with the settlement of the Portuguese first at Satgaon (Saptagram) in 1537-38 and then at Bandel and Hooghly. By the end by the 16th Century, Hooghly replaced Satgaon as the most important part for western Bengal and in course of time it came to be named after this thriving port-city which was then the nerve-centre of European trade in Eastern India.

It is commonly believed that the Portuguese settled at Hooghly about or immediately after 1575 with the permission by the Emperor Akbar and thus brought the present name of the place to prominence.

In the words of Sir Jadunath Sarkar before the Portuguese settlement, the petty village of Hughli contained only a number by straw huts and bamboo stockades in which the visiting Portuguese ships used to sell their cargo by salt from Hijli. It was called a ganj or mart. A store house of salt (or any other commodity) called a 'gola' which in the mouth of the Portuguese became 'O-GOLIM' and the Bengalis turned 'O-GOLIM' into "Hugli". This thereby is however challenged by another view that "Golin" was a corruption of "Hooghly" and not "Hooghly" a corruption of "Golim". The word 'Hooghly' was derived from "hogla" weeds with which the place was for the most part covered and hogla easily slides into gola in pronunciation.

The district of Hooghly, as we know it today, came into existence in 1795. After the office of the Fouzdar had been abolished, Hooghly was thrown into the background till it was again brought to the front by being formed into a district in 1795. Previous to this, the town of Hooghly and some parts of the district were within the jurisdiction of Nadia But the major part of it was carved out of the district of Burdwan which had been ceded to the East India Company in 1760.

The district on its first formation was placed under the charge of Hon'ble C.A Bruce, who became its Judge and Magistrate although the Collector of Burdwan still retained his jurisdiction in revenue matters over this area Proposals were made even this early to constitute Hooghly into a separate Collectorate, but they did not then get beyond the stage of discussion.

Mr. Bruce held criminal jurisdiction over 13 police stations, namely Hooghly, Bansberia (now Magra), Benipur (now Balagarh), Pandua, Dhaniakhali, Haripal, Rajbalhat (now Jangipara), Jehanabad (now Arambagh), Dewangunj (now Goghat), Chandracona and Ghatal (both now in Midnapur district), and Bagnan and Amta (both now in Howrah district). The Baidyabati and Chinsura police stations came to be added to the district later. He was in charge of the district till 1799. The regime of his successor, Thomas Brooke, was characterized by serious attempts to enforce law and order as banditry had become a widespread menace to the district at the time. Thomas Brooke was succeeded by Ernest, "who, in addition to his proper title of Judge-Magistrate, was in 1809, also styled 'Superintendent and Commissioner of Chinsura, Chandernagore and Serampur', these cities having, in the interim, come into the hands of the English.

In 1819 Mr. R. Saunders was appointed 'Collector of Government Customs and Town Duties at Hooghly' and the Governor-General in Council was pleased "to annex to the above office the charge of the collection of the land and sayer revenue in the mehals at present, under the Assistant Collector at Hooghly". The desirability of making the civil, criminal, and revenue jurisdiction coterminous was considered by the Governor-General in Council The difficulty in doing so arose from the disregard for a long series of years of the ancient local divisions of parganas, and the extraordinary manner in which the lands of most of the parganas were scattered and mixed up. The final orders of Government on the separation of the two Collectorates were not received until January 1821, and it was to take effect from 1st May 1822.

In 1824 the Magistrate complains of the want of a map of his district : -'The boundaries of the foreign settlements and suburbs of Calcutta are very indefinite, and lead to constant trouble.' In 1826, on the people of thana Chandrakona representing the hardships they were put to in coming to Hooghly for criminal cases, the criminal jurisdiction was transferred to Midnapore, the reveue jurisdiction remaining with Hooghly. In 1837 the Magistrate brought to the notice of Government the extremely inconvenient arrangement of the thana jurisdictions which caused much hardship to the people Thus Chanditolah was in thana Rajapore, nine miles off, instead of being in Bydyabati which was quite close Mellia, where there was an indigo factory, was in thana Baidyabati, nine miles off, instead of being in Haripal, only one mile distant. These matters were gradually rectified. The separation of the magisterial jurisdiction of Howrah from that of Hooghly was carried out under Government Order No. 268 dated 27th February 1843.

In 1839 there were in all 9 Munsiffees in the district located at Hooghly, Which were Naya Sarai, Mahanad, Baidyabati, Rajapur, Dwarhatta, Khirpai, Bali and Uluberia. With the establishment of two subdivisions in 1845 with headquarters at Dwarhatta and Khirpai, a new era of civil administration began in Hooghly. In 1859 the posts of Magistrate and Collector were combined. But it was only in 1879 that the district assumed more or less its present dimensions with the final delimitation of the subdivision of Arambagh.

In February 1843, the magisterial charge of Howrah which then consisted of the Salkia, Amta, Rajapur, Kotra and Bagnan police stations – became distinct from that of Hooghly. Since then several minor changes have taken place upto 1894. The next change in the area of the district was affected after a lapse of 56 years when on 2 May 1950 the Government of India took over the French territory of Chandernagore from its French administrators and this was ratified by the Indian Parliament on 9 June 1950. Subsequently, the Chandernagore subdivision was created on 2 October 1954. The latest of such changes took place only in July 1966 when the village Sahlalpur was added to the Hooghly district from the Raina police station of Burdwan.

HISTORY :

It was probably included in the territory held by the Suhmas, a tribe mentioned in juxtaposition with the Angas, Vangas and Pundras in the Mahabhashya, a grammar dating back to the second century B.C.

In the third century B.C. the territory of the Suhmas was included in the vast empire of Asoka, which extended over the whole of Bengal as far as the mouth of the Ganges and upto Tamralipti (the modern Tamluk) Several centuries later this tract became absorbed with the rest of Bengal in the Gupta Empire, owing to a successful campaign by Samudragupta in the fourth century.

In the beginning of the seventh century, it appears to have been conquered by the powerful king of Bengal - Sansanka of Gaur. In the second quarter of that century it became part of the great empire of Siladitya Harshabardhan. The northern and eastern part of the district, however, passed into the hands of the Sena kings of Bengal.

The district remained under the rule of indigenous rulers till the 13th Century. The northern part of the district had passed into the hands of the Mughal Rulers by 1298 A.D. Colonial forces came later.

The district of Hooghly got its name from the town of Hooghly situated on the west bank of Hooghly River about 40 km north of Kolkata. Hooghly was a river port in the fifteenth century The first European to reach this area was the Portuguese sailor Vascodagama. In 1536 Portuguese traders got a permit from Sultan Mahmud Shah to trade in this area. In those days the Hooghly River was the main way for transportation and Hooghly served as an excellent trading port. Within a few decades the town of Hooghly turned into a major commercial center and the largest port in Bengal. Later in 1579-80 emperor Akbar gave permission to a Portuguese captain Pedro Tavares to establish a city anywhere in the Bengal province. They normally chose Hooghly and thus Hooghly became the first European settlement in Bengal.

But the Portuguese traders started misusing their power. They started slave-trading, robbery and converting natives into Christians by pressure. At a time they even stopped paying taxes to the Moghul emperors As a result emperor Shah Jahan ordered the then ruler of Bengal province, Kashim Khan Juini to block the city of Hooghly. This eventually led to war in which the Portuguese comletely lost their ground here and were unable to rise again.

Among other European powers that came to Hooghly were Dutch, Danish, British, French, Belgians and Germans. Dutch traders centered their activities in the town Chuchura which is just south of Hooghly. Chandannagar became the base of the French and remained under their control from 1816 to 1950. Similarly the Danish settled in Srirampur. All of these towns are situated on the west bank of the Hooghly River and served as ports. But among these nations the British ultimately became most powerful. Initially they were based in and around the city of Hooghly like traders from other countries but in 1690 an agent of the British East India Company named Job Charnock decided to shift their trading center from the city of Hooghly to Kolkata. The reason behind this decision was the strategically safe location of Kolkata and its proximity to the sea (Bay of Bengal). As a result the center of gravity of trade and commerce in Bengal province shifted from the city Hooghly to Kolkata and Hooghly subsequently lost its importance as Kolkata prospered. Since the 'Buxar war' this region was under direct British rule until India's independence in 1947. After independence this district merged into the state of West Bengal.

Though the city of Hooghly is more than five hundred years old the district of Hooghly was formed in 1795 with the city of Hooghly as its headquarters. For administrative purpose in 1795 the district of Burdwan was divided into two parts. The Northern division being called Burdwan and the southern division called Hooghly. The Bengal presidancy at that time was divided into 19 districts of which Hooghly was one. It became a separate collectorate in the year 1822 with Mr. W. H. Belli as the first Collector. The present collectorate building was constricted between 1827 and 1829 to accommodale the British troops. Later the headquarters shifted to the town of Chunchura. In 1843 the district of Howrah was created from the southern portion of this district. And in 1872 the south west portion of this district was merged into the district of Medinipur. The last change in area occurred in 1966

TOPOGRAPHY :

Being a part of the flat plains of the lower Gangetic delta, the topographical homogeneity of the district is remarkable. On the vast gradational surface the only marked topographical variations are those associated with the numerous shifts and diversions of the rivers, an unequal aggradation rendering some surface above flood level and others below water-table. The loops of broad interfluves or doabs (do=two, ab=water) are barely, if at all, perceptible, the only noticeable relief being the floodplain bluffs and embankments There are, however, important surface differences within the general pattern of alluvial plains calling for a more detailed study.

The district may be broadly divided into two main natural divisions, a) the plains and b) the uplands, the river Dwarakeswar forming the dividing line between the two.

Variations in sea-level and lines of natural drainage : The tract of land lying between the Bhagirathi and the Dwarakeswar is a flat alluvial plain intersected by a number of sluggish rivers and streams. The area displays some of the most classical examples of old streams, perennial or intermittent, occupying young valleys.

Subregions within the flat alluvial plains : The flat alluvial plains may again be subdivided into three regions, namely (i) the Dwarakeswar-Damodar interriverine plain, (ii) the Damodar-Bhagirathi interriverine plain and (iii) the char lands and the meander loops. The Dwarakeswar-Damodar interriverine plain has low-lying & ill drained portions where seasonal marshes are formed. This region is also liable to flood during the rainy season as big rivers bounding this tract namely the Dwarakeshwar & the Damodar are gradually having their beds raised by annual deposits by silt and sand.

The uplands : The other major natural division of the district is the triangular portion west of the Dwarakeswar comprising the Goghat thana and having an area of about 146 sq. miles (378 sq. km.) which is a little less than one-eighth of the district area Here there is a perceptible rise in elevation and surface undulations start from the Dwarakeswar westwards.

SOIL :

The entire district is covered with alluvia-of two different types : older alluvium and newer alluvium. The rest of the district is mantled by newer alluvium mainly composed of sands, silts and clays brought by the rivers. The eastern part of the district has been built up by the deposits of the Bhagirathi, the western parts of the Hooghly and Serampore subdivisions by those of the Damodar, and the Arambagh subdivision by the combined precipitation of the Damodar, the Mundeswari and the Dwarakeswar.

CLIMATE :

Hooghly has a tropical savanah climate. The annual mean temperature is 26.8^{0}C, although monthly mean tempeartures range from 16^{0}C to 33^{0}C and maximum temperatures in Hooghly often exceed 38^{0}C. The main seasonal influence upon the climate is the monsoon. Maximum rainfall occurs during the monsoon in August and the average annual total is above 1,500mm. Moderate northwesterly to northeasterly winds prevail for most of the year with a high frequency of calms. Summer is dominated by strong southwesterly monsoon winds. Winters are comfortable with temperatures lying between 11 to 17^{0}C.

ECONOMY :

Hooghly is one of the most economically developed districts in West Bengal. It is also the main jute cultivation, jute industry, and jute trade hub in the state There are also a number of industrial complexes

including one of the largest car manufacturing plants in India, the 'Hindustan Motors' plant located in Uttarpara. The jute mills are located along the banks of the river Hooghly in Tribeni, Bhadreswar, Champdani and Sreerampur.

WATER RESOURCES :

In more senses than one, the rivers of the Hooghly district provide a key to its geography, regional economy, socio-political pattern, cultural heritage and history The entire district is a gift of these waterways, notably the Damodar group, though at present the Bhagirathi is more important, especially as a splendid avenue of communication. At least in its lower reaches, it may be the busiest river in India and the mainstay of the river systems of south-west Bengal. The Damodar group of rivers rises from the Khamarpat Hills of Chotanagpur plateau and enters the district from the west and north Sudden and very high flood discharges, with notorious destructive capacity, a dense dendritic network of numerous nonperennial tributaries and dry, shallow, wide river beds characterize this river system. Both the Domodar and the Bhagirathi groups are remarkable in another way, namely their tendency to take prodigious jumps by cutting through narrow necks of land for straightening and shortening their courses This phenomenon, in the case of the Damodar, has oftern resulted in the abrupt dereliction of prosperous riparian settlements which form today an interesting ingredient of the social and cultural landscape of the district

There are no lakes in the district, but a number of large catchment basins are seen in which water accumulates during the rains forming marshes. These swamps contain some water even in the summer months. Most of these marshes are of considerable size and are to be found in Pandua, Polba, Chanditala, Jangipara, Uttarpara, Pursura and Khanakul police stations. The district, being a low-lying tract with an abundant rainfall and intersected by three large rivers and numerous smaller streams, suffers more frequently from floods than from drought.

The section of the Bhagirathi forming the eastern boundary of the district is navigable throughout the year. The Howrah Bridge, however, does not permit ocean going vessels to ply further up the river. The Damodar was once a navigable waterway up to Asansol when Raniganj coal and agricultural produce used to be ferried to Calcutta along its course. Due to the deterioration of the Damodar channel such cross-country traffic has come to an end. Previously, country boats used to handle all agricultural traffic in the interior of the Hooghly and Howrah districts. But today most of the channels have been silted up and no country boat can ply on them except during the monsoons The tidal flush, which alone allows water borne traffic during the dry seasons, moves only up to Amta.

The left bank irrigation-cum-navigation canal taking off from the Durgapur headworks and connecting the Hooghly industrial belt is a very important addition to the inland water transport system of the district

FLORA & FAUNA :

The vegetation of the district has been shaped as much by human agencies as by climate and soil Continued exploitation and maltreatment of flora have destroyed the forest concentrations of the district and have replaced them at places by scrubs, savanna grasslands, swamps and such biotic or bioedaphic growths as represent anything but climax stages Thus, urbanization, agriculture, pasturing, protection or destruction of trees, rearing of exotic plants etc have caused important changes in the structure and composition of plant communities. The original climatic climax vegetation, such as the forests in the Arambagh subdivision, has long since become derelict

It is seldom realized that many of our common fruits and flowers of today were altogether unknown before the Portuguese came to this district. "Tabacco and potato came from North America, from Brazil they brought cashewnut (Anacardium occidentale), which goes by the name of Hijli badam because it thrives so well in the sandy soil of the Hijli littoral The cultivation of this valuable nut is limited to a narrow

strip of the sea coast but the papaya (Carica papaya) and the pineapple have taken more kindly to the soil of Bengal and few are aware that they are aliens of comparatively recent domicile. We are indebted to the Portuguese for Kamranga (Averrhoe carambola) which finds so much favour with our children. To this list may also be added Peyara (Psydium guvava), which found an appreciative poet in Monomohan Basu. The little Krishnakali (Mirabilis jalapa) that cheers our countryside with its yellow, red, and white is another gift of the once dreaded Feringi. This does not exhaust the list of plants that the Portuguese introduced in Bengal, but, incomplete as this inventory is, it fairly illustrates their zeal for the art and science of agri-horticulture. Of the crops grown in the district some 50 are natives of India, four-fifths of which grow during the rains and the rest in winter. These consist of vegetables of various kinds, cereals, pulses, oilseeds etc.

In Arambagh subdivision there is a Forest Range under the Burdwan Forest Division. Other parts of the district are excluded from the attention of the Forest Department. The Arambagh Range is divided into two forest beats, namely Chandur and Bhadur; the former has two sub-beats, Paradra and Babla, and the latter only one, Rangamati.

Before the promulgation of the West Bengal Private Forest Act, 1948, wanton exploitation and perfunctory management of forest resources, lack of fire protection, unrestricted grazing, soil erosion etc were the rule. Deforested zones suffered heavily from soil erosion (mainly sheet erosion) and turned into vast waste lands. Since the abolition of the zemindary system in 1953-54, large tract of forests have come under the direct management of the State and afforestation and other schemes to arrest soil erosion have been taken up. Today the district's forests are mostly the products of planned afforestation schemes. Afforestation operations are based on a very close examination of local soil-plant relationship for obtaining the optimum results. To conserve rain-water and to retain the fertility of the soil, cattle proof trenches are being dug wherever necessary.

IMPORTANT PLACES :

Bandel Church

Bandel Church : Bandel, (the name came from the Bengali word "bandar" which means "port") appears to have been the port of Hooghly at the time of Portuguese and Mughals. The only relices of the Portuguese settlement are the Church(Basilica) and the monastery. It is about 2 kms away from the station 'Bandel'. The present church and monastery are said to be built in 1660 by Gomez de Soto having the key stone of the old church bearing the date 1599 over the eastern gate of the Monastery. In front of the Church stands a ship's mast which was presented by the captain of a vessel which had encountered a storm in Bay of Bengal and saved by the grace of Virgin, the center of attraction. There is the statue of " Our lady of Happy Voyage" in the middle of the church. The church has three altars, a small organ & several tomb stones.



Imambara

Imambara : The Imambara building having a masonry revetment is situated on the bank of river Ganges at Chinsurah. The place is nearest to the railway station "Hooghly" on the Howrah Bandel main line and from Hooghly station the rickshaw or auto rickshaw is available to

reach the place.The building was started in the year 1841 by Haji Mohammad Mahasin & was completed in the year 1861 at a cost of Rs. 2,17,413/- including a clock procured from England at a cost of Rs. 11,721/-. The two storied building consisting of ranged rooms having a wide entrance of main gate flanked by two nos of giant towers measuring 80 ft. tall & a massive clock tower in between them. A mosque, the walls of which are decorated by the texts from the Holy Koran and the interior of the mosque is enriched with inlaid marble and careings, candle and lanterns. The mosque is situated at the north side of the building. At the south there is an enclosed compound where the graves of Md. Mohasin & his relatives are present.

Chandernagore Strand : A beautiful tourist spot along the banks of the river Ganges It is a superbly decorated pavement studded with lights surrounded by lushly green trees. It is about 1km in length and 7 m in width, and many buildings with historical importance surround the spot. It is a very popular visiting spot of the local people and the tourists would love to stroll along enjoying the mild breeze and watching the small boats sail by. Along the strand are present Vivekananda Mandir (a meditation centre) and a protruding structure into the river Ganges This is supposed to be the best decorated bank of the river along its entire length of 2500 km.

Fur Furah Sarif

Fur Furah Sarif : In Jangipara a Sufi settlement established during Akbar's reign. A mosque pre-dating the settlement was built by Muqlish Khan in 1375. Now a site for Muslim pilgrimage, especially during the Pir's Mela every year.

Goghat : The birthplace of Shri Ramakrishna. The temple, built in 1951, is a site of international pilgrimage.

Kamarpukur : Shri Ramakrishna Temple, Kamarpukur

Debanandapur : A village of Hooghly district about 3 kms. west from Bandel Station is connected by the auto service. It is the birth place of 'Katha Silpi' Sarat Chandra Chattopadhyay This village is one of the seven important villages named 'Sapta Gram' at the time of Mughals. On 17th September 1875 Sarat Chandra was born in this village. The dwelling house of Katha Shilpi along with a separate drawing room is still present in the village. A Library named Sarat Smrit Pathagar including a museum room containing the used things of the famous writer is also present there. There are also four 'Atchala' temples of 19th century present in the village An old'Dol Mancha' can be seen for the interest in archaeology

Hangseswari Temple : This is one of the very important temples amoung all the temples in Hooghly District & seven in West Bengal. The structure of the temples is the representation of 'Tantrik Satchakrabhed'. This 5 storied 'thirteen ratna' temple is situated near the Bansberia and Tribeni railway stations both of which is on the Howrah-Katwa main line. Near to this temple there are also two other important temples named Ananta Basudeba Temple, which is decorated with very rich teracotta pointed plates and Swarnabhaba Kali Temple built by Nrisinhadeb in 1788

Hangseswari Temple

Temples In Balagarh : The Brindavan Jew temple in Guptipara is actually a cluster of four 17th century terracotta temples Local legend has it that Clive visited this temple before the Battle of Plassey and presented one of his swords to the mahanta.

Guptipara is also the site of a well-known Ratha Yatra. There is another cluster of three temples - Anandamoyee, Horosundari and Nistarini at Somrai. The temple at Dakshineswar is said to be modelled on these. The Rass Mancha at Sripur Bazar, a product of Vaishnava culture, has unique wood carvings.

Nritya Gopal Smriti Mandir : Built on the Grand Trunk Road in 1860 by the zamindar Harihar Seth, this building is an example of the confluence of native and colonial styles of architecture. It now houses a public library. Harihar Seth's own house in Palpara was built at the same time, with similar Tuscan columns and facades.

The Hooghly Collectorate : The Hooghly Collectorate was originally built as a barracks for Dutch soldiers in the late 18th century. The District Gazetteer notes that there were originally tunnels to the river for clandestine loading and unloading of boats, as well as dungeons. The western rooms on the ground floor are said to have been used at one time as elephant lines. The Dutch Officers were quartered in what is now the Circuit House.



The Hooghly Collectorate

Serampore College

Antpur Math : In Jangipara, Swami Vivekananda along with 8 other disciples of Ramakrishna Paramahansa took his oath of asceticism here. It is maintained by the Ramakrishna Mission.

Serampore College : Of all colleges in the district imparting general education, this college founded in 1818, is the oldest. Its first governing body consists of Willam Carey, Joshua Marshman, William Ward and the Danish Governor of Serampore. Its syllabus was designed as " Eastern literature and Western Science". From the very beginning there was a Theological department for training of Ministers for the Christian churches in India along-with the other wings. In 1827 King Frederick VI of Denmark granted the college a charter of independent university as Copen Hagen and Kiel, conducting the 3- year Bachelor of Divinity, 2- year Master of Theology and the Doctor of Divinity courses. Now a part of this college has been changed to the museum. Carey Museum is still in it formative stage. It is to preserve the reminiscence of founders, but it also presents a vivid picture of awakening of Bengal during the years of its renaissance.

Joy Krishna Library : The library was established by the famous Social-reformer and Zamindar Joy Krishna Mukhopadhyay in the year 1261 (according to Bengali New Year). The first free of cost and largest reference library in India at that time.



Joy Krishna Library

Watch Tower : It is situated at the middle place of Chinsurah town. The four faces of which indicate the directions. In 1914 'British' emperor Edward established this steel made hollow clock tower resembling a 'tomb'. On the top of the tomb there is a flag hoisting point on the four sides of which there are four beautiful lamp sheds. The clock is situated in the middle portion of the tomb.

Light House Tomb, Parbatichak : It was constructed between 1745 and 1750 during the reign of Ali Vardi Khan as a watchtower to warn of Maratha raiders Subsequently used during the cartographical survey by the British.

The Church Of St. Olaf : A Lutheran Church in Serampore, consecrated to the patron saint of Denmark Built by Colonel Bie, the Danish Governor in 1805 William Carey conducted the first service here.

Suakhal & Moyur Mahal : There are two picnic spots by the side of Delhi Road nearest to the Bandel station In both the places people can enter by giving a nominal entry fee In addition to other facilities boating also can be enjoyed in both places At Suakhal there is an interesting science exhibition like talking robot, danger cave etc This place is maintained by Hooghly Zilla Parishad



Light House Tomb



Residence Of Divisional Commissioner, Bardhaman Division

Residence Of Divisional Commissioner, Bardhaman Division : The residence of the Divisional Commissioner, Barddhaman Division at Chinsurah is one of the oldest Government Buildings in continuous use in West Bengal. The original structure dates back to the 1670s It was renovated and extended in 1840.

Church Of Sacred Coeur De Jesu : The Rev Monsieur Barthet laid the foundation in 1875 This two-storied church with Florentine-style stained glass windows was completed in 1884 and the inaugural service was conducted by the Rev Dr Paul Goethals

Chandannagore Museum & Indofrench Institute : Among the cultural organizations of the district, the most important is the "Institute De Chandannagar" is State-managed (Education Department) and recognized by the Government of India and France The residence of the last white French Administrator was set apart as an union property for locating the cultural centre but the supposed lack of French interest and paucity of French surveyors led to an alternate proposal being mooted in March 1955 for having a municipal museum In February 1965 Monsieur Pompidue, the French Prime Minister by discussion with Lal Bahadur, Sastri mutually agreed to set up the cultural centre with Indo-French collaboration not merely for the parochial benefit of Chandannagar, but for the Eastern India as a whole in 1966

Chandannagore Museum

The library and reading room were started with the donated book of Harihar Sett, a prominent citizen of Chandannagar alongwith a separate children's corner In 1956 the art gallery and museum were already started The museum contains exhibits connected with local history of Chandannagar, things used by Dupleix including a marble bust of him, various crafts and archaeological evidence lain discovered in the District since the Gupta period The library is indeed a rich storehouse of information relating to the administration of the last white French pockets in India.

Shanderswartala : It is the most important and oldest temple in Chinsurah. From the Chinsurah Railway station it is about 5 Kms. to reach this temple The visitors can avail autorickshaw or paddle rickshaw to reach the place. It is at the bank of the Ganges at the north of the Duttaghat In 16th century Digambar Halder placed the Lingam of Shiva & afterwards the temple was established by Siddheswar Roychodhury Dutch Governor presented a 'Dhak' made of brass which is still used in this temple There is also a Durga temple which was established on 1845.



Shanderswartala

Buddha Temple, Deulpara : It was inaugurated by His Holiness the Dalai Lama in February 1985 Has a beautiful garden and statue of the Buddha.

Chandernagore Church : The beautiful church stands over for two centuries to mark the beauty of the architecture during the French period - a good place to visit for the historians and tourists The remains of the church at St. Louis is also an attractive tourist spot.

The Underground House (Patal Bari) : The building is another beautiful example of the advancement in the knowledge of architecture and the aesthetic sense of the people of those earlier days. Its lowest floor is submerged in the river Ganges The great social reformer Iswar Chandra VidyaSagar and Nobel Laureate Rabindra Nath Tagore stayed in this house during their visits to Chandernagore

Nandadulal Temple : Built in 1740 by IndraNararayan Choudhury it presents an excellent example of ancient Indian sculptures. There are many fascinating temples devoted to Kali, Siva and other deities, which show marks of brilliant craftsmanship and artistic taste.

HOOGHLY DISTRICT : KEY STATISTICS

Geographical Area in Sq. Kms., 2001

Rural	Urban	Total
2950.19	**198.81**	**3149.00**

Administrative Divisions (in Number)

Sub-division 2005	Police Station 2005	Block 2005	Municipalities / M.C. 2005	Panchayat Samity 2005	Gram Panchayat 2005	Mouza 2005	Town 2005
4	**22**	**18**	**11/1**	**18**	**210**	**1915**	**44**

Population and Density of Population (per sq. kms.)

Population			Density of Population		
1981	1991	2001	1981	1991	2001
35,57,306	**43,55,230**	**50,41,976**	**1,130**	**1,383**	**1,601**

Percentage Decadal Variation of Population (in %)

1971-1981	1981-1991	1991-2001
23.86	**22.43**	**15.77**

Rural and Urban Population (in Number)

Population (in number)						Percentage of urban population to total population	
1991			2001				
Total	Rural	Urban	Total	Rural	Urban	1991	2001
43,55,230	**29,96,979**	**13,58,251**	**50,41,976**	**33,54,227**	**16,87,749**	**31.19**	**33.47**

Population by Sex

1991			2001		
Male	Female	Male per 100 Female	Male	Female	Male per 100 Female
22,71,792	**20,83,438**	**109**	**25,89,625**	**24,52,351**	**106**

Scheduled Castes and Scheduled Tribes Population (in No.) 2001

Scheduled Castes			Scheduled Tribes		
Total	Rural	Urban	Total	Rural	Urban
11,88,881	**9,81,740**	**2,07,141**	**2,12,062**	**1,98,486**	**13,576**

HOOGHLY DISTRICT : LIVESTOCK RELATED STATISTICS

Milk & Egg Production Estimates, 2007-2008

Milk Production ('000 Tonnes)		Egg Production (Lakh Nos.)		Total Meat Production (M.Ton.)	Total Wool Production (M.Ton.)
Total Milk Production	Per Capita Availability of Milk/day (gram)	Annual Production	Per Capita availability of Egg/Annuam (in Number)		
423.173	213.07	1746.66	32.19	27,708	1.048

Cumulative Achievement by the Milk Unions, Damodar 2007-2008

Daily Av. Milk Proc. From DCS (000 kgs.)	Daily Av. Milk Mktg. (000 kgs.)	DCS Orga-nised	DCS Func-tional	DCS Regis-tered	Farmar Members	Female Calves Born
50.00	50.00	210	126	126	22,102	2,057

Agency-wise Artificial Insemination (A.I.) Performance, 2007-2008

Govt.	Pvt.	Co-op.	Total A.I. Done	Total A.I. Units
45,960	-	8,701	1,65,003	388

Number of Institution as Stood on 31st March, 2008

Dist. Vety. Hospital	Number of Institutions								
	SAHC	BAHC	ABAHC	ADAC	A.I. Unit	Check post	Quarantine Station	Vigilance Unit	Immune Belt
1	4	18	17	210	388	-	-	-	-

Dist. Path. Lab.	Patho-logical Lab.	CMS sub-Depot unit	Tuber culosis Control al Lab.	Clinical & Invest-Igational Lab.	MAHC cum Diag. gation	Regional Disease Investi-control Unit	T.B.& Bruce-ellos is	Rabies control unit	Lab. Animal House control Unit	Pulloram & Market's Disease centres	L.D.R. & other training
1	2	1	-	1	-	-	1	-	-	-	-

S.A H.C = Sub-division Animal Health Centre, B A.H.C = Block Animal Health Centre, A D.A C. = Animal Development Aid Centre, A.B.A.H.C. = Additional Block Animal Health Centre, A.I. = Artificial Insemination.

Treatment at B.A.H.C., A.B.A.H.C., and A.D.A.C. (in Number)

No. of cases treated at Block Animal Health centre				Cases treated at A.D.A.C.	Cases treated at Muffasil	Grand Total
B.A H.C.	A.B.A.H.C	B.A.H.C. & A.B.A.H.C.	Total			
1,11,991	64,823	-	1,76,814	2,11,757	1,30,454	5,49,406

B A.H C = Block Animal Health Centre, A.B.A.H C. = Additional Block Animal Health Centre,
A D.A C. = Animal Development Aid Centre.

Frequency Distribution of Different cases treated in Species-wise classification during the year 2007-2008 (New Cases)

Equine	Bovine	Sheep & Goat	Poultry	Others	Unclassified data	Grand Total
1,208	1,20,180	85,126	2,41,750	22,516	-	[illegible] 0,780

Frequency Distribution of Different Types of Cases Treated for Different Institution In Diseases-Wise Classification During the Year 2007-2008 (New Cases)

Contagious Diseases	Surgical Including castration	Gynecological	Parasitic Including N.G & Humpsore	Systemic
1,14,700	14,682	[illegible],271	[illegible]87,407	91,532

Anti-Rabic	Haematuria	Other Diseases	Unclassified data	Total
298	121,682	208	-	4,70,780

No of Outbreak of Animals with Affected and Death Due to Different Viral Diseases During the Year 2007-2008

Rinderpest			Foot & Mouth Disease			Swine Fever			Goat Pox		
O/B	A	D	O/B	A	D	O/B	A	D	O/B	A	D
-	-	-	35	1,519	-	-	-	-	12	521	153

Rabies			Peste-des Petits Ruminant			Grand Total		
O/B	A	D	O/B	A	D	O/B	A	D
-	-	-	9	259	134	56	2,299	287

Notes : '-' indicates NIL, O/B = Outbreak, A = Affected, D = Death.

No. of Outbreak of Animals with Affected and Death Due to Different Bacterial Diseases During the Year 2007-2008

Anthrax			Haemorrhagic Septaemia			Black Quarter		
O/B	A	D	O/B	A	D	O/B	A	D
1	3	3	2	6	4	11	28	13

Salmonellosis			Avian Salmonellosis			Grand Total		
O/B	A	D	O/B	A	D	O/B	A	D
-	-	-	2	214	214	16	251	234

Notes : '-' indicates NIL, O/B = Outbreak, A = Affected, D = Death

No. of Outbreak of Animals With Affected and Death Due to Different Parasitic Diseases, During the Year 2007-2008

Trypanasomiosis			Paramonistomiosis			Theileriosis			Coccidiosis			Avian-Coccidiosis		
O/B	A	D	O/B	A	D	O/B	A	D	O/B	A	D	O/B	A	D
1	1	-	3	3	-	3	10	-	-	-	-	-	-	-

Amphistomiosis			Nasal Granuloma			Haematuria			Anaplasmosis			Grand Total		
O/B	A	D	O/B	A	D	O/B	A	D	O/B	A	D	O/B	A	D
-	-	-	-	-	-	-	-	-	-	-	-	7	14	-

Notes : '-' indicates NIL, O/B = Outbreak, A = Affected, D = Death.

No. of Outbreak of Poultry Birds with Affected and Death Due to Different Poultry Diseases During the Year 2007-2008

Ranikhet Disease			Duck Plague			I.B.D.			Fowl Cholera		
O/B	A	D	O/B	A	D	O/B	A	D	O/B	A	D
30	2,345	1,273	-	-	-	5	191	122	-	-	-

Fowl Plague			Duck Cholera			Plasmosis			Babasiosis			Grand Total		
O/B	A	D	O/B	A	D	O/B	A	D	O/B	A	D	O/B	A	D
4	173	36	-	-	-	-	-	-	1	1	-	40	2710	1431

Notes : '-' indicates NIL, O/B = Outbreak, A = Affected, D = Death, I.B.D. = Infectious Bovine Diarrhoea

Number of outbreak, affected, death of animals and birds due to viral diseases, bacterial diseases, parasitic diseases and poultry diseases, during the year 2007-2008

Viral Disease			Bacterial Disease			Parasitic Disease		
O/B	A	D	O/B	A	D	O/B	A	D
56	2,299	269	16	251	234	7	14	-

Poultry Viral Disease			Grand Total		
O/B	A	D	O/B	A	D
40	2,710	1,431	119	5,274	1,934

Inoculation perform in face of out break of contragious/infectious diseases during the year 2007-2008

Performence of Inoculation in face of outbreak (Animal)									
R.P. & P.P.R	Anthrax	H.S.	B.Q.	F.M.D	Rabies	Goat Pox	Swine Fever	Others	Total
-	9,471	1,11,698	30,680	-	312	-	492	-	1,52,653

R.P. & P.P.R. = Rinderpest & Peste-des Petits Ruminant, H.S. = Haemorrhagic Septaemia,
B.Q. = Black Quarter, F.M.D = Footh & Mouth Disease.

Performance of Inoculation in face of outbreak (Bird)

Ranikhet	Fowl Cholera	Fowl Pox	Duck Cholera	Duck Plague	Others Cholera	Total
23,600	400	543	300	5,302	-	30,[illegible]

Inoculation performed in face of outbreak of contagious/inf tious diseases of animals and birds during the year, 2007-2008

Performance of Inoculation in face of outbreak		
Animal	Bird	Grand Total
1,52,658	30,145	1,82,803

Frequency distribution of number of animals vaccinated prophylactically during the year, 2007-2008.

Mass Vaccination in face of outbreak (Animal)									
R.P. & P.P.R.	A.X.	H.S.	B.Q.	F.M.D.	Rabies	Goat Pox	Swine Fever	Others	Total
1,38,240	-	-	-	**76,384**	-	**1,09,529**	-	-	**3,24,153**

R.P. = Rinderpest, A.X. & P.P.R. = Anthrax & Peste-des Petits Ruminant, H.S. = Haemorrhagic Septaemia, B.Q. = Black Quarter, F.M.D. = Footh & Mouth Disease.

Frequency distribution of number of birds Vaccinated prophylactically, during the year 2007-2008

Ranikhet Disease	Fowl Pox	Fowl Cholera	Duck Plague	Duck Cholera	Others	Total
2,42,741	**2,240**	**1,760**	**28,796**	**1,296**	-	**2,76,833**

Note '-' indicates NIL.

Frequency distribution of number of animals and birds vaccinated prophylactically durin: the year 2007-2008

Mass Vaccination performed in face of outbreak		
Animal	Bird	Grand Total
3,24,153	**2,76,833**	**6,00,986**

HOOGHLY DISTRICT : OTHER STATISTICS

Gross Cropped Area, Net Cropped Area and Cropping Intensity (in thousand hects.)

Gross Cropped Area (2002-2003)	Net Cropped Area (2002-2003)	Cropping Intensity (2002-2003)
517.58	223.96	231

Broad Pattern of Land Utilisation (in hect.), 2002-2003

Reporting area	Classification of Reported area		
	Cultivable area	Area not available for Cultivation excluding forest	Forest area
3,12,224	2,28,757 (73.27)	82,818 (26.52)	649 (0.21)

Utilisation of Land (in Hac.)

Total Land	Cultivable Land	Fodder Land	Pasture Land groves	Orchard Land	Misc.Tree & Crop Groups	Cultivable fallow Land	Forest Land	Uncultivable fallow Land
3,12,220	2,32,960	6,676	30	9,825	2,270	3,150	650	840

Rainfall by month (in millimetre) (ten years average 1993-2002)

Jan	Feb	Mar	Apr	May	Jun	Jul	Aug	Sep	Oct	Nov	Dec
17.09	23.01	38.05	58.03	111.03	232.05	290.02	270.09	266.05	101.07	35.09	1.01

Percentage of Literates by Sex, 2001

Total	Male	Female
74.90	82.59	67.21

Number of Shishu Siksha Kendra

Year	No. of Shishu Siksha Kendra
2005-2006	279

Number of Schools (General Education), 2005-2006

Primary	Junior/High	Higher Secondary
3,027	58/365	247

Number of Students (General Education), 2005-2006

Class	I to V	VI to VIII	IX to X	XI to XII
Boys	2,15,939	9,972	1,08,624	1,36,493
Girls	2,02,399	10,455	1,23,322	92,188
Total	4,18,338	20,427	2,31,946	2,28,681

Number of Teachers (General Education), 2005-2006

School	Primary	Junior High	High	Higher Sec.
Male	7,865	467	5,507	2,111
Female	2,709	215	2,357	926
Total	10,574	682	7,864	3,037

Distribution of Colleges, 2005-2006

Name	No.
General Degree (B.A.,B.Sc.,B.Com.) College	24(2Govt.)
B.Ed/Ph, P.G.B.T. College	20
Phy. Edn. Colleges	17
Law Colleges	-
Home Science College	-
Music Colleges	-
Art Colleges	-
Engg. & Tech. Colleges	152
Medical Colleges	-
Business Management Institutions	-
Special Institutions	-
Total	213

Health Facilities, 2005

Hospital	No.	No. of Beds
Hospital (Govt. local fund and vol. organisation)	33	2,969
Health Centre (R.H., B.P.H.C. & P.H.C.)	78	836
Sub-Centre	707	
Total Health Unit	818	3,805

Estimates of Net District Domestic Product by Industry of Origin at Current Prices-Contd. Year : 2001-2002 (Q) (Rs. Lakh)

Agriculture (Inclu. Animal Husbandry)	Forestry	Fishery	Mining & Quarrying	Manufacturing		Cons-truction	Electricity, Gas & Water Supply
				Registered	Un-Registered		
2,51,771	5,175	22,133	75	65,891	85,813	39,696	16,131

Transport, Storage & Communication			Trade, Hotel & Restaurant of Dwelling & Business Services
Railways	Transport by Other Means & Storage	Communication	
9,268	29,204	7,966	1,38,630

Banking & Insurance	Real Estate, Ownership	Public Administration	Other Services	Total	Per Capita Income
1,02,105	71,268	39,680	89,215	9,74,021	19,161.71

Police Station-wise Approx. Distribution of Agroclimatic Regions

Agroclimatic Regions	Agroclimatic Sub-Regions	Police Stations
Lower Gangetic Plain Region, Zone-III	Gangetic Flood Plain	Balagarh(P), Mogra(P), Polba(SP), Chunchura, Chandannagar, Bhadreswar Srirampur, Uttarpara, Chanditala (LP), Haripal(P), Singur(LP).
Eastern Plateau and Hill Region, Zone VII	Vindhyan Old Flood Plain	Goghat, Arambagh, Pursurah, Tarakeswar, Dhaniakhali, Pandua, Balagarh(P), Mogra(P), Polba(LP), Dadpur, Haripal(LP), Singur (SP), Jangipara, Khanakul, Chanditala(SP),

P = Partly.
SP = Small Part of Police Station (5 to 15% Approx)
LP = Large Part of Police Station (75 to 85% Approx)

Monthly Rainfall in the district of Hooghly (Millimetre)

Month	Normal	Actual				
	2006	2002	2003	2004	2005	2006
January	14	23	0	2	11	0
February	11	0	3	0	16	0
March	49	4	88	7	94	0
April	52	81	17	40	49	68
May	110	106	65	65	42	117
June	206	285	199	234	108	143
July	269	284	205	191	222	303
August	211	233	151	220	224	208
September	245	214	154	249	121	259
October	134	86	230	110	309	29
November	19	45	2	0	0	2
December	3	0	15	0	2	0
Total	**1323**	**1361**	**1129**	**1118**	**1198**	**1129**

Source : Meteorological Department, Govt. of India

Maximum and Minimum Temperature by month in the district of Hooghly

(Degree Celsius)

Month	2002		2003		2004		2005		2006	
	Maxi	Mini	Maxi	Mini	Maxi	Mini	Maxi	Mini	Maxi	Mini
January	29	10	25	7	29	8	26	11	28	8
February	32	12	31	16	32	10	32	10	37	13
March	40	11	35	14	38	14	35	18	40	16
April	35	18	38	21	39	19	38	20	37	19
May	43	21	40	21	40	23	40	20	37	23
June	37	24	38	22	37	22	43	23	35	23
July	37	25	34	24	35	24	35	24	34	24
August	33	22	35	25	33	25	35	25	34	23
September	34	25	32	25	33	23	33	24	33	24
October	36	18	32	22	34	21	33	20	32	20
November	31	16	31	13	30	16	29	14	29	14
December	29	10	27	11	27	10	26	10	27	10
For the year	**43**	**10**	**40**	**7**	**40**	**8**	**43**	**10**	**40**	**8**

Source : Meteorological Department, Govt. of India

District-wise Distribution of Fodder and Fodder Trees

Agro-climatic sub-regions	District-wise distribution	Fodder	Fodder trees
Gangetic Flood Plain	Eastern part of Hoogly.	Nepier grass, Hybrid napier, Guinea grass, Para grass, Dooh grass, Cowpea, Oats, Teosinte, Centro, Anjan grass, Sudan grass, Lucerne, Barseem, Jowar, Maize, Rhodes grass, Guar, Kudze, Setaria, Sun flower, Stylo, Nut grass.	Mango, Bamboo, Banyan, Jackfruit, Babul, Banana, Subabul, Neem, Sissoo, Vilayatibabul, Dhaincha, Acacia, Peepul, Terminlia, Tetali, Ghoraneem, Bakphool, Siris, Ber.
Vindhyan Old Flood Plain	Major Portion of Hooghly.	Nepier grass, Hybrid napier, Guinea grass, Para grass, Doob grass, Cowpea, Oats, Teosinte, Centro, Anjan grass, Sudan grass, Lucerne, Barseem, Jowar, Maize, Rhodes grass, Guar, Kudze, Setaria, Sun flower, Stylo,	Mango, Bamboo, Banyan, Jackfruit, Babul, Banana, Subabul, Neem, Sissoo, Vilayatibabul, Dhaincha, Acacia, Peepul, Terminlia, Tetali, Ghoraneem, Bakphool, Siris, Ber

BAR DIAGRAM SHOWING POPULATION OF LIVESTOCE SPECIES IN HOOGHLY DISTRICT

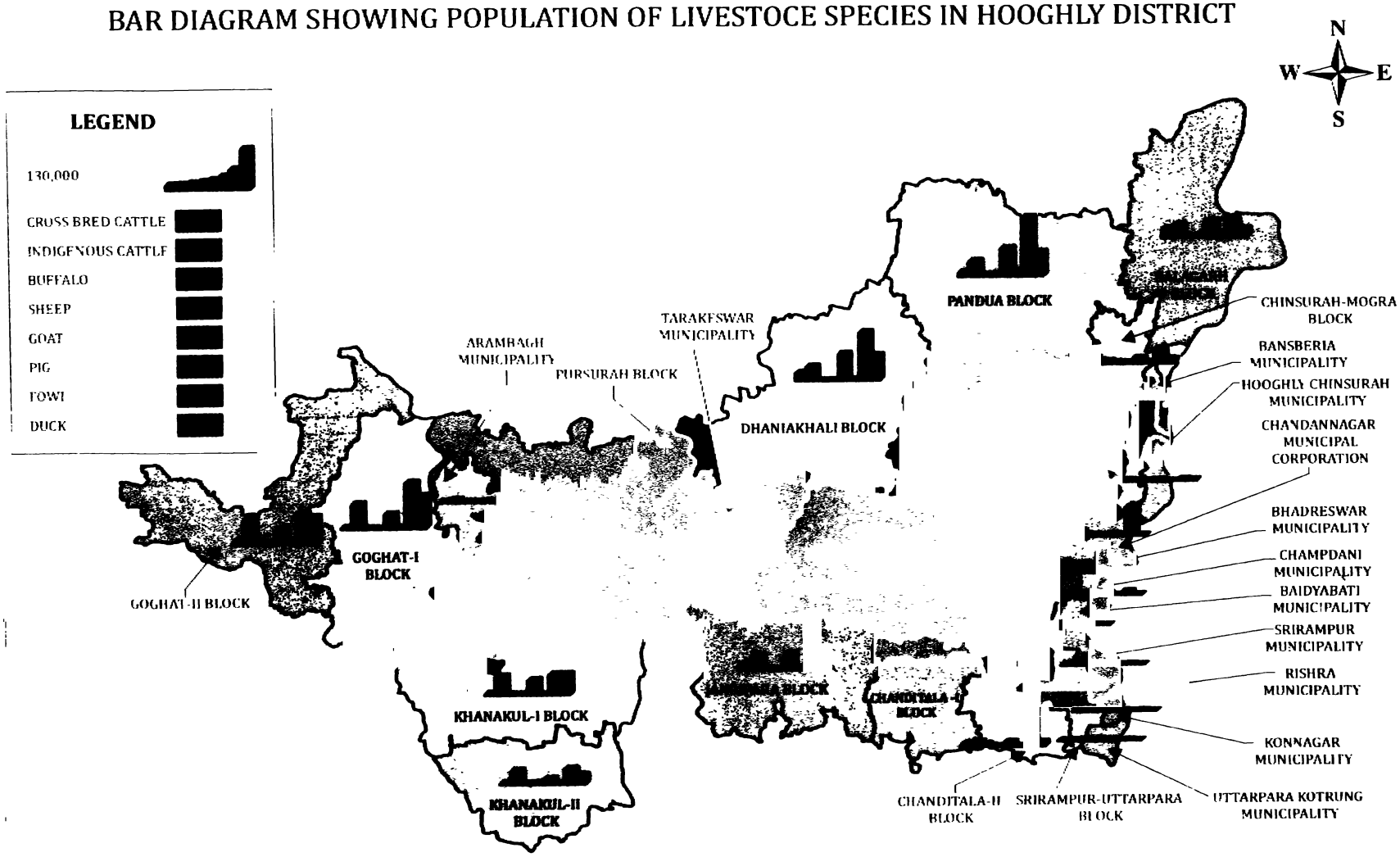

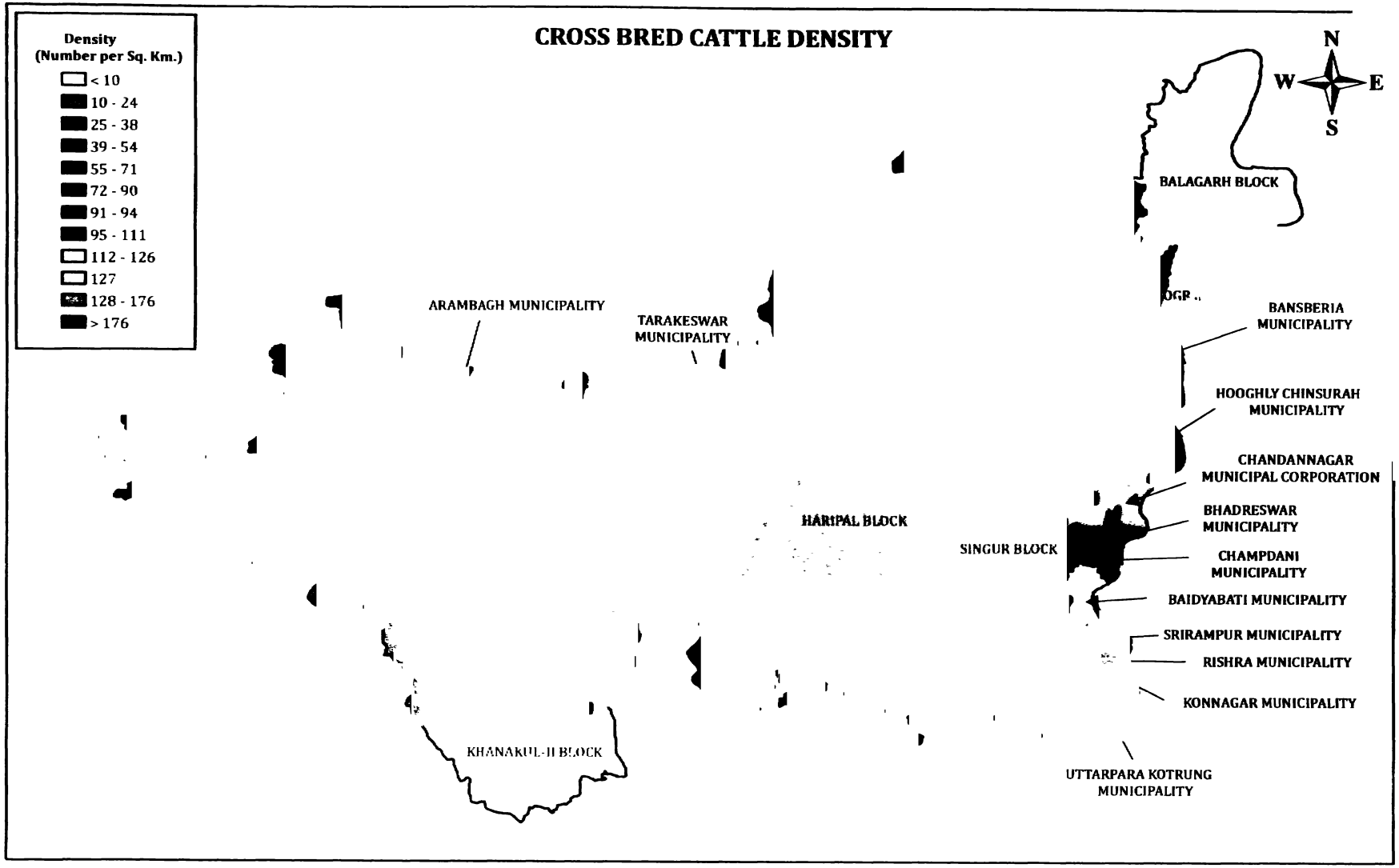
CROSS BRED CATTLE DENSITY
Density
(Number per Sq. Km.)
< 10
10 - 24
25 - 38
39 - 54
55 - 71
72 - 90
91 - 94
95 - 111
112 - 126
127
128 - 176
> 176
N
W
E
S
BALAGARH BLOCK
ARAMBAGH MUNICIPALITY
TARAKESWAR MUNICIPALITY
BANSBERIA MUNICIPALITY
HOOGHLY CHINSURAH MUNICIPALITY
CHANDANNAGAR MUNICIPAL CORPORATION
BHADRESWAR MUNICIPALITY
HARIPAL BLOCK
SINGUR BLOCK
CHAMPDANI MUNICIPALITY
BAIDYABATI MUNICIPALITY
SRIRAMPUR MUNICIPALITY
RISHRA MUNICIPALITY
KONNAGAR MUNICIPALITY
KHANAKUL-II BLOCK
UTTARPARA KOTRUNG MUNICIPALITY

HOOGHLY DISTRICT

Reference Date : 15.10.2007

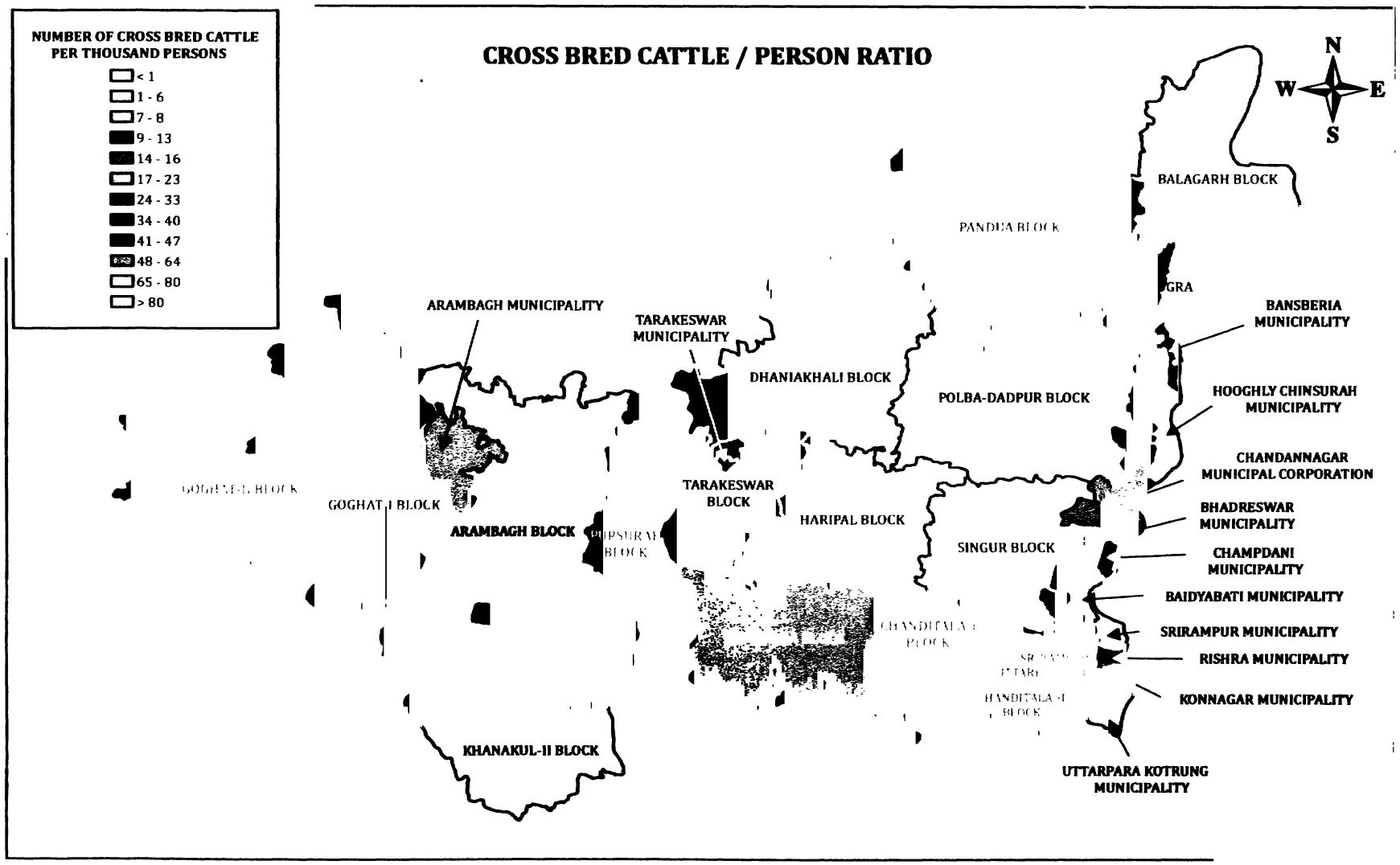

HOOGHLY DISTRICT

18th ALL INDIA LIVESTOCK CENSUS, AGRICULTURE IMPLEMENTS AND MACHINERY, FISHERY STATISTICS, WEST BENGAL

Reference Date : 15.10.2007

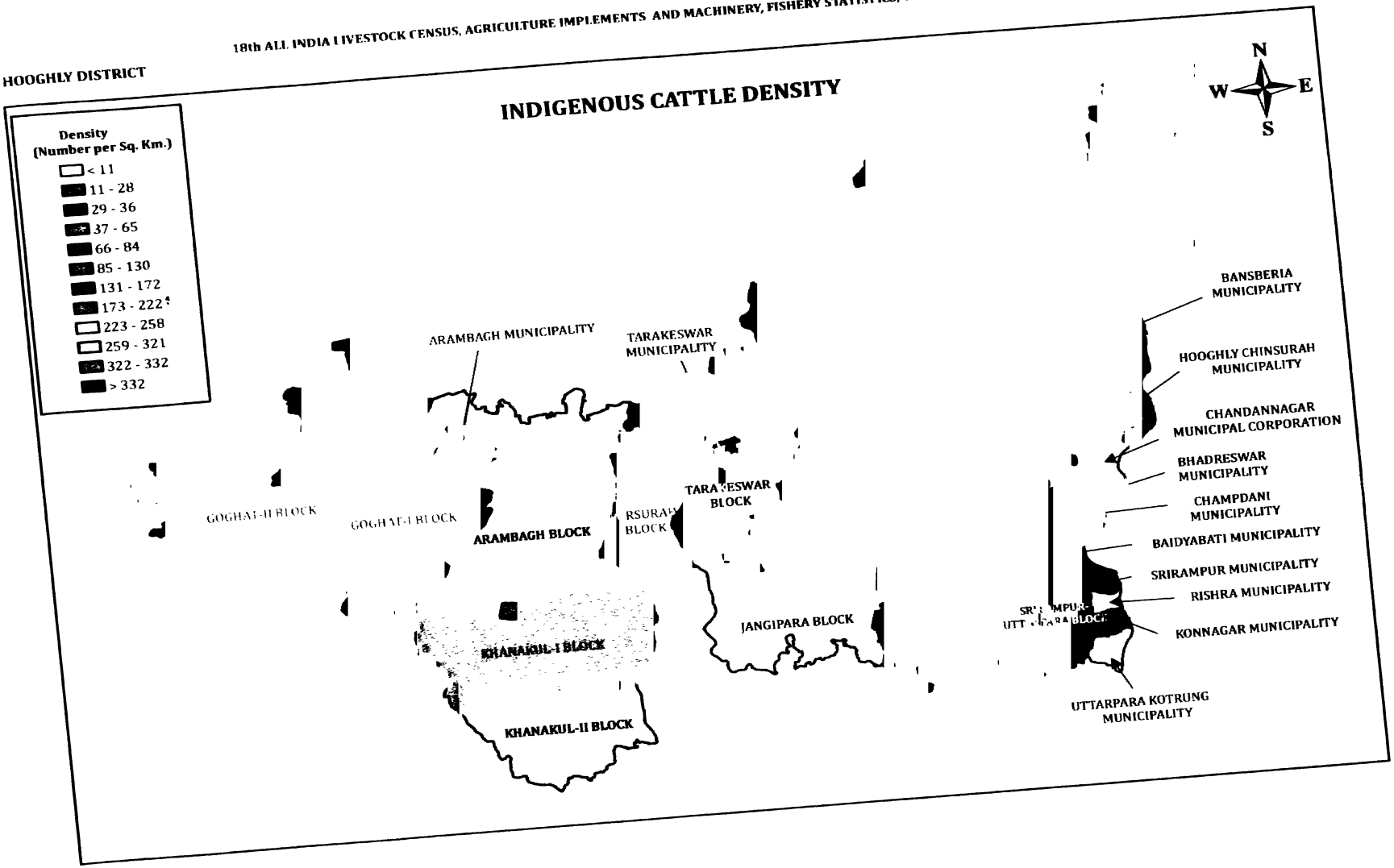

HOOGHLY DISTRICT

18th ALL INDIA LIVESTOCK CENSUS, AGRICULTURE IMPLEMENTS AND MACHINERY, FISHERY STATISTICS, WEST BENGAL

Reference Date : 15.10.2007

INDIGENOUS CATTLE / PERSON RATIO

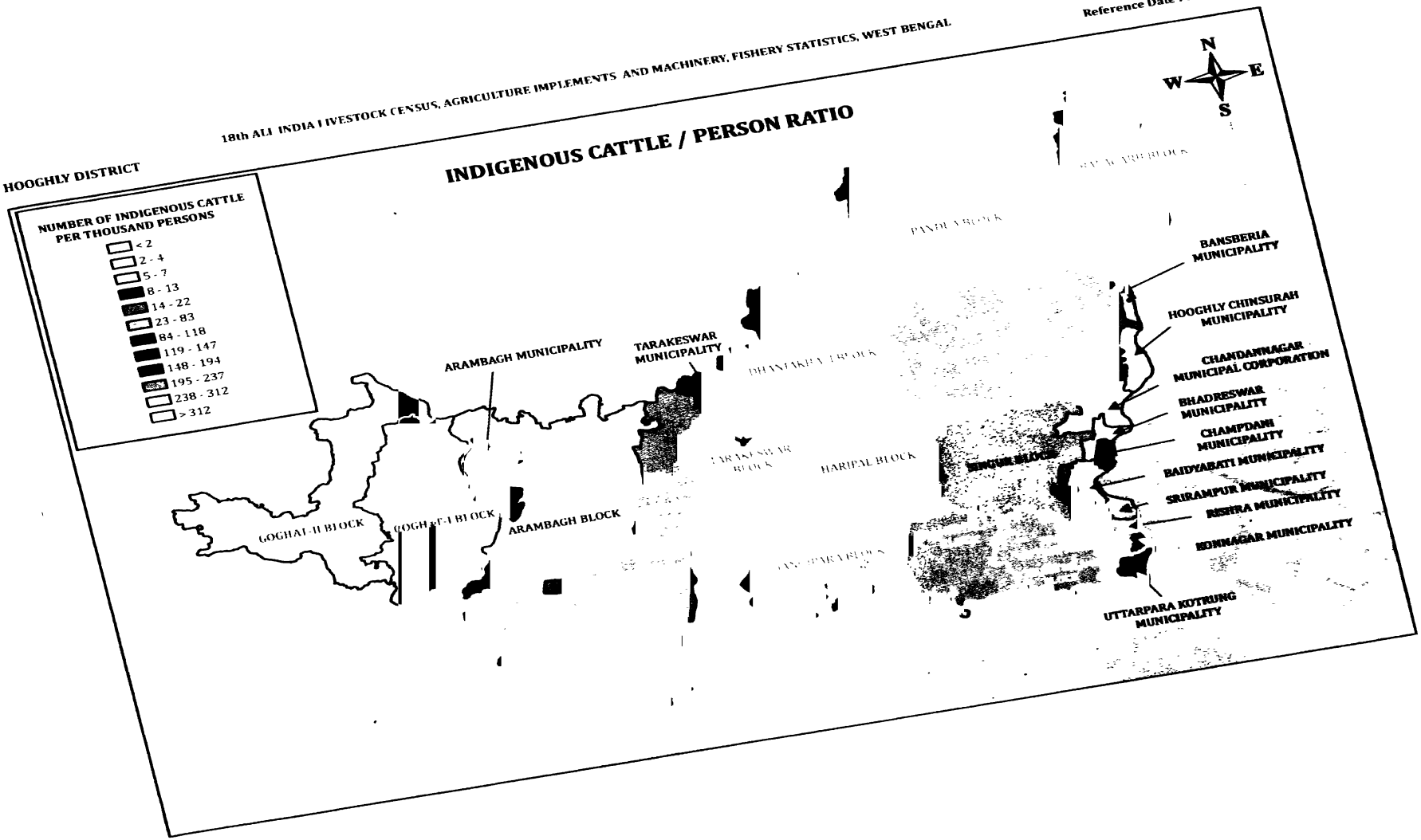

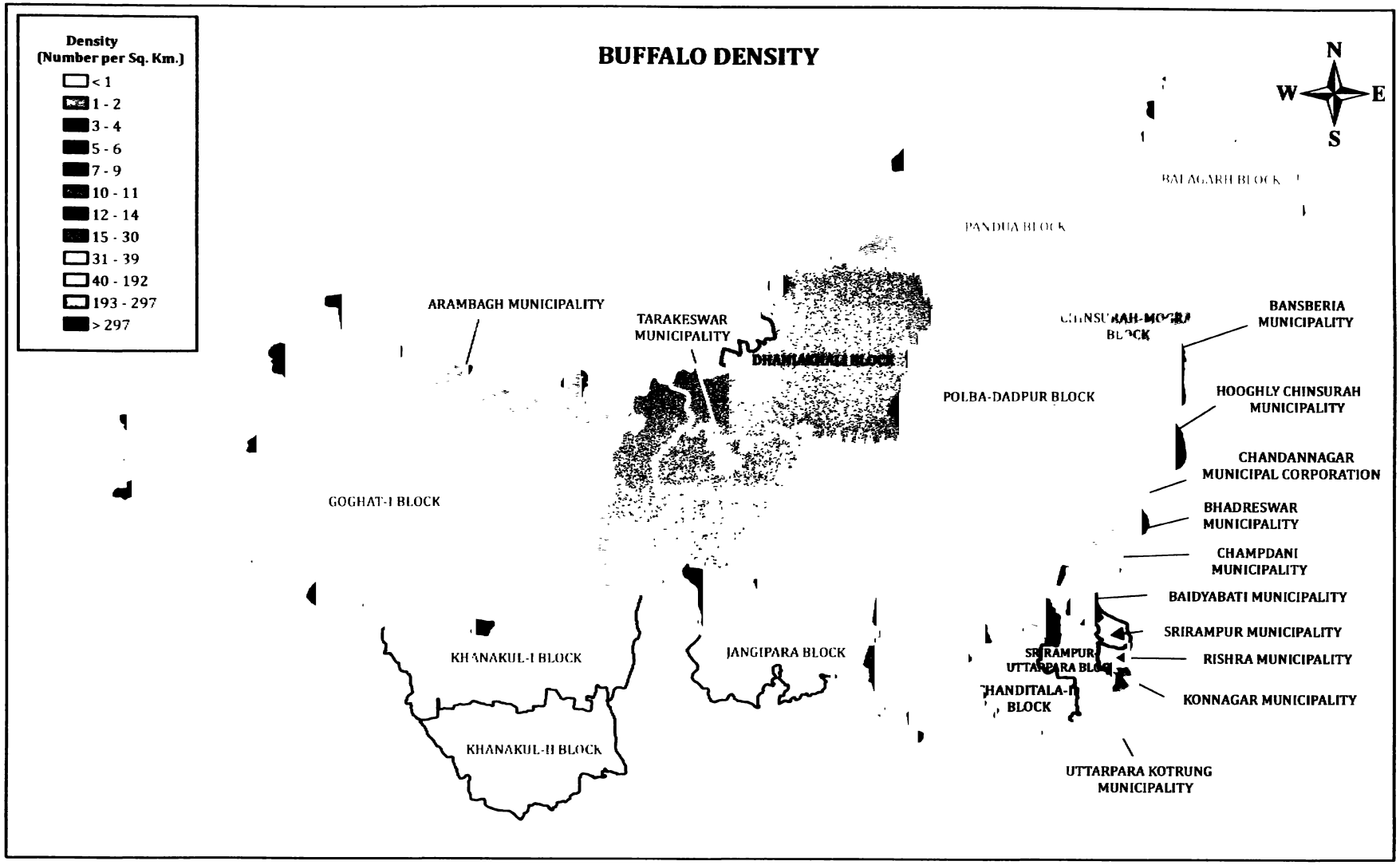
BUFFALO DENSITY
Density
(Number per Sq. Km.)
< 1
1 - 2
3 - 4
5 - 6
7 - 9
10 - 11
12 - 14
15 - 30
31 - 39
40 - 192
193 - 297
> 297
N
W
E
S
BALAGARH BLOCK
PANDUA BLOCK
ARAMBAGH MUNICIPALITY
TARAKESWAR MUNICIPALITY
DHANIAKHALI BLOCK
CHINSURAH-MOGRA BLOCK
BANSBERIA MUNICIPALITY
POLBA-DADPUR BLOCK
HOOGHLY CHINSURAH MUNICIPALITY
CHANDANNAGAR MUNICIPAL CORPORATION
GOGHAT-I BLOCK
BHADRESWAR MUNICIPALITY
CHAMPDANI MUNICIPALITY
BAIDYABATI MUNICIPALITY
SRIRAMPUR MUNICIPALITY
KHANAKUL-I BLOCK
JANGIPARA BLOCK
SRIRAMPUR UTTARPARA BLOCK
RISHRA MUNICIPALITY
CHANDITALA-II BLOCK
KONNAGAR MUNICIPALITY
KHANAKUL-II BLOCK
UTTARPARA KOTRUNG MUNICIPALITY

HOOGHLY DISTRICT

Reference Date : 15.10.2007

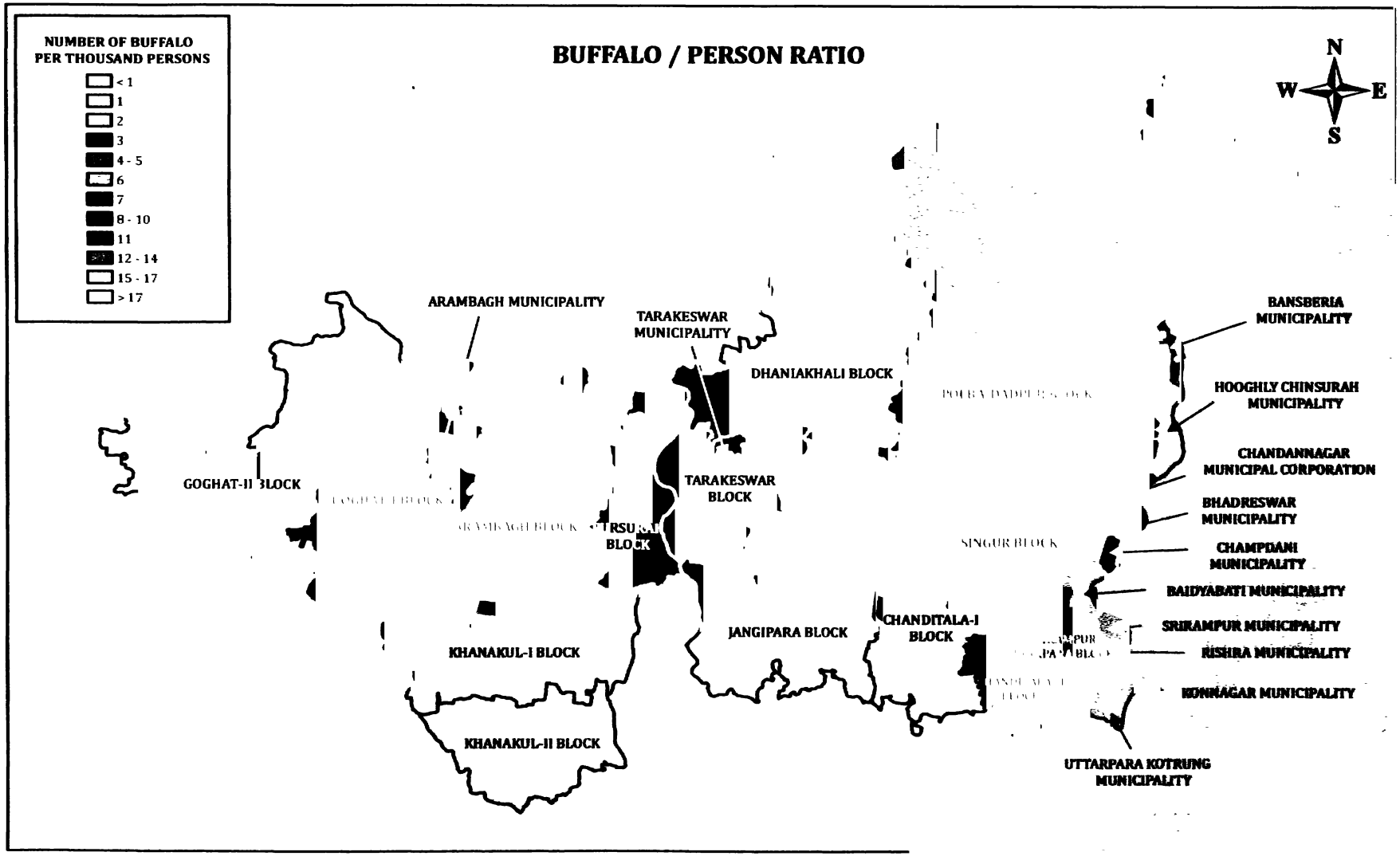

18th ALL INDIA LIVESTOCK CENSUS, AGRICULTURE IMPLEMENTS AND MACHINERY, FISHERY STATISTICS, WEST BENGAL

HOOGHLY DISTRICT

Reference Date : 15.10.2007

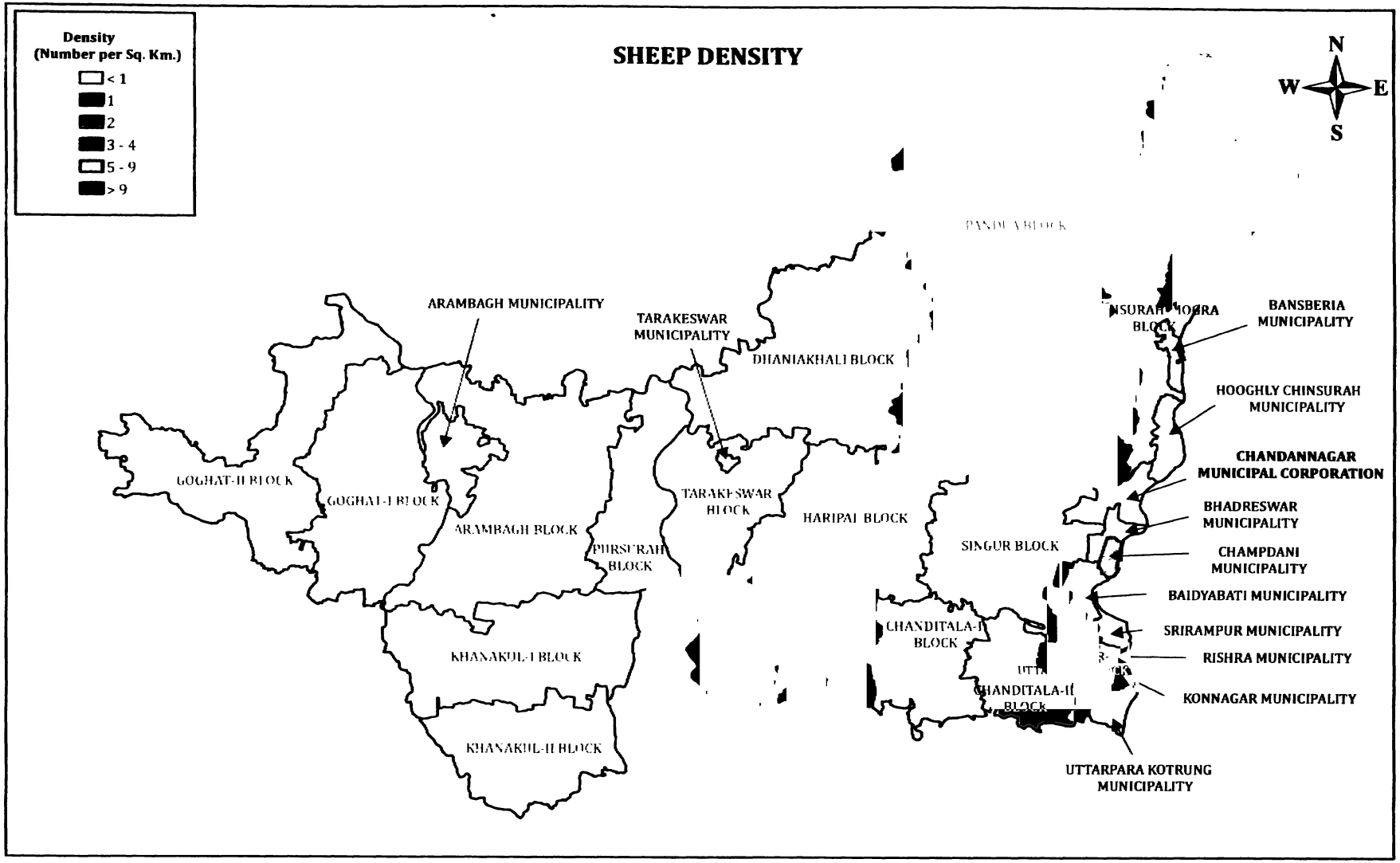

HOOGHLY DISTRICT

Reference Date : 15.10.2007

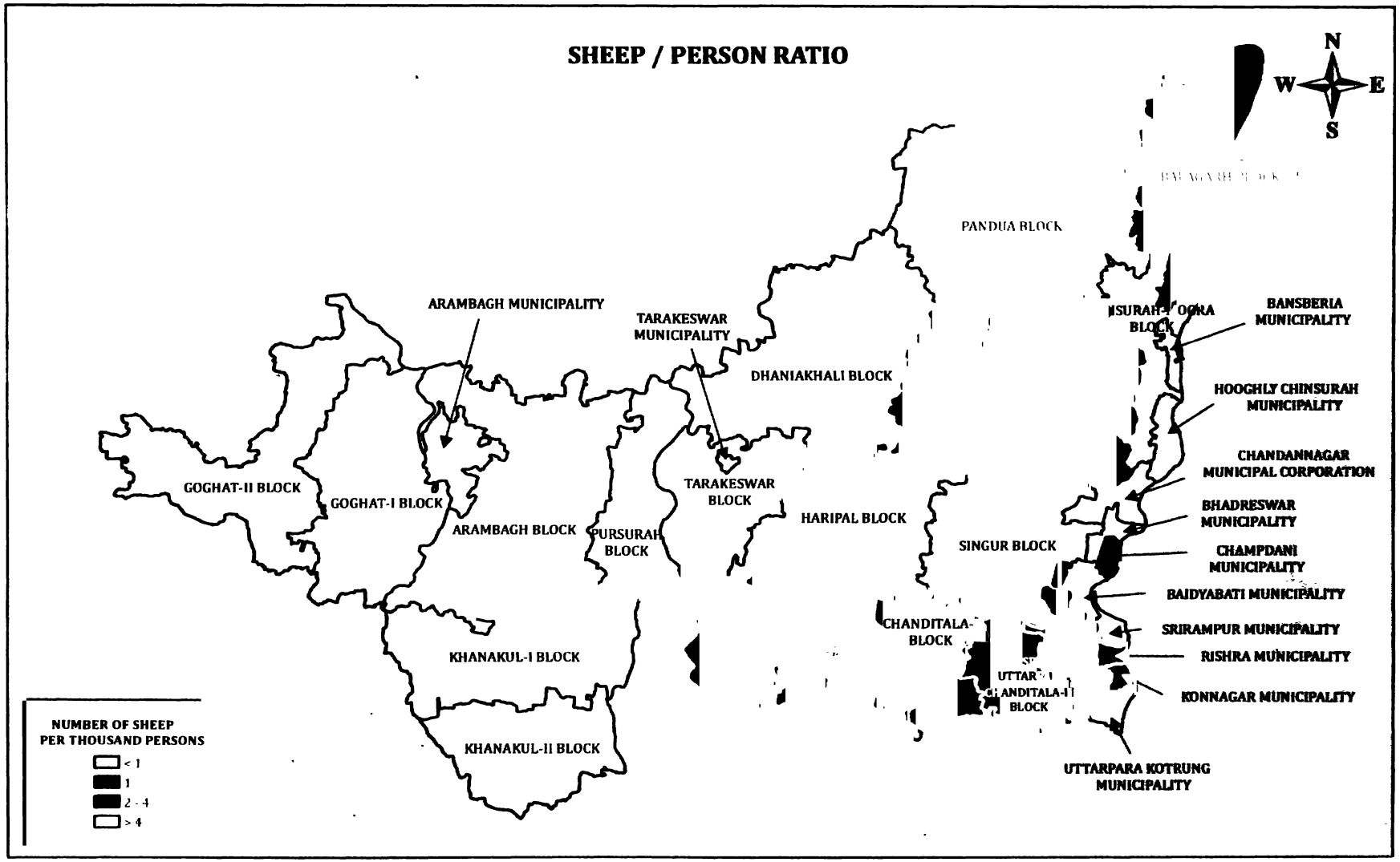

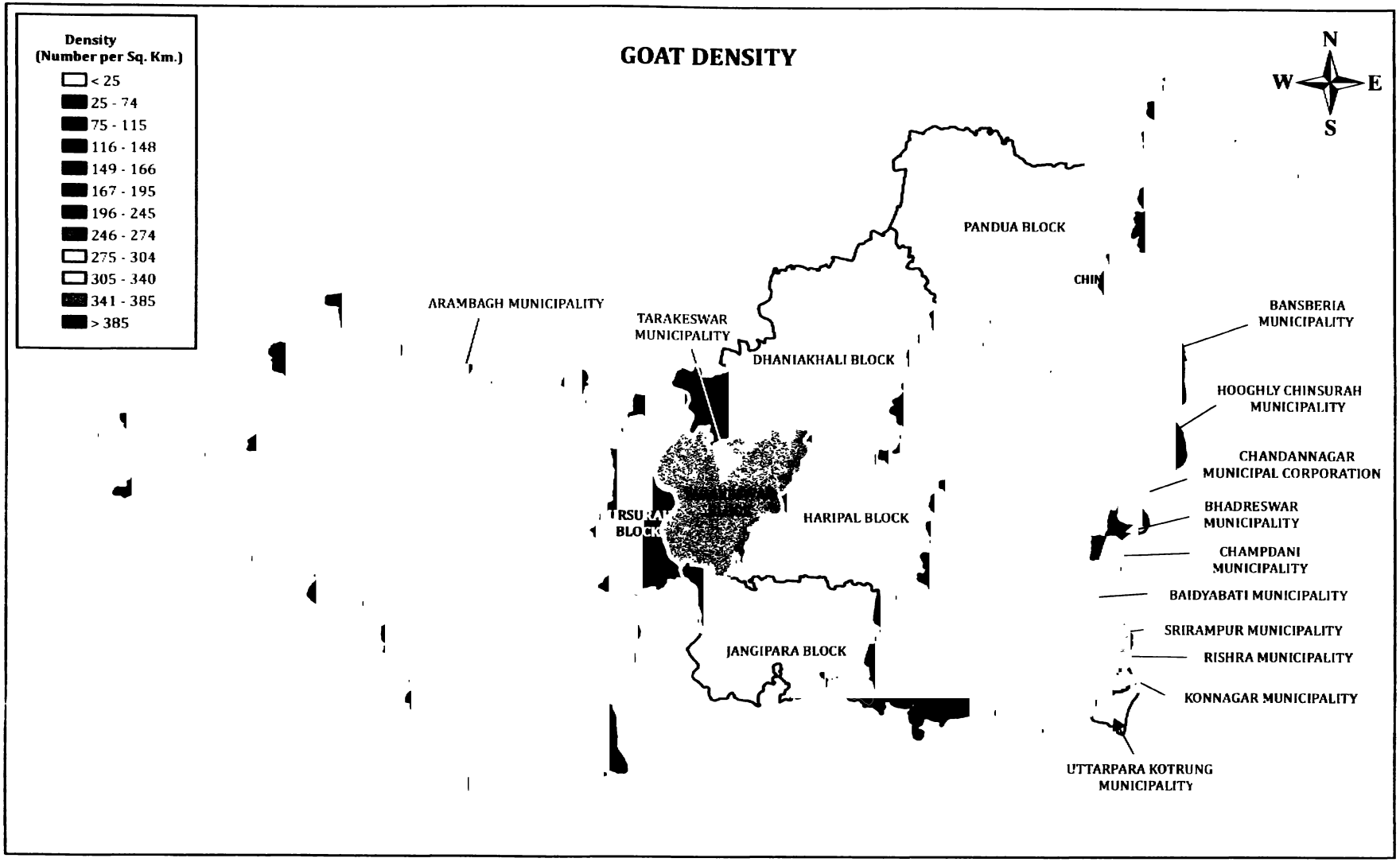
GOAT DENSITY
Density
(Number per Sq. Km.)
< 25
25 - 74
75 - 115
116 - 148
149 - 166
167 - 195
196 - 245
246 - 274
275 - 304
305 - 340
341 - 385
> 385
N
W
E
S
PANDUA BLOCK
CHIN
ARAMBAGH MUNICIPALITY
TARAKESWAR MUNICIPALITY
DHANIAKHALI BLOCK
BANSBERIA MUNICIPALITY
HOOGHLY CHINSURAH MUNICIPALITY
CHANDANNAGAR MUNICIPAL CORPORATION
BHADRESWAR MUNICIPALITY
HARIPAL BLOCK
CHAMPDANI MUNICIPALITY
BAIDYABATI MUNICIPALITY
SRIRAMPUR MUNICIPALITY
RISHRA MUNICIPALITY
JANGIPARA BLOCK
KONNAGAR MUNICIPALITY
UTTARPARA KOTRUNG MUNICIPALITY

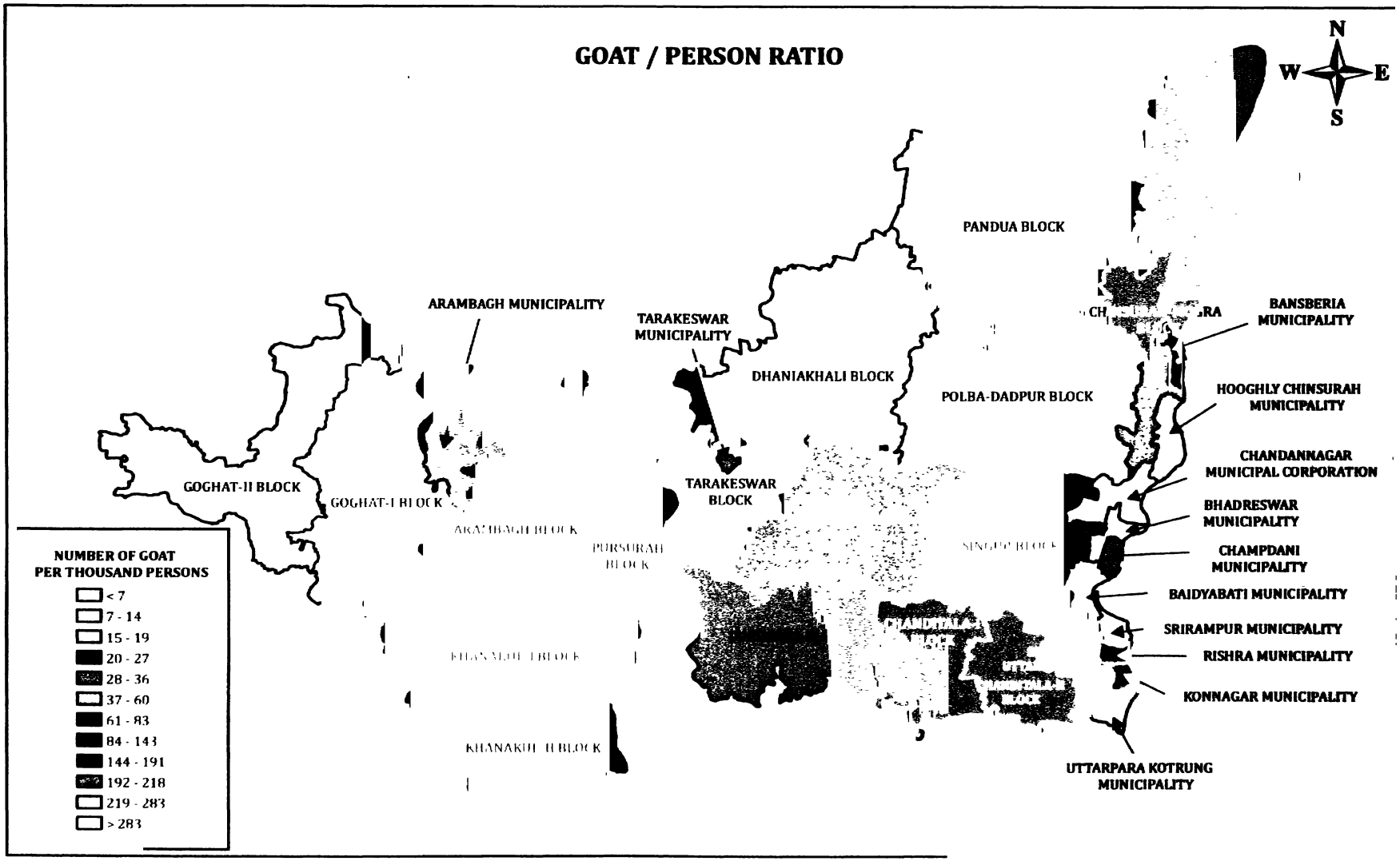
GOAT / PERSON RATIO
N
W
E
S
PANDUA BLOCK
ARAMBAGH MUNICIPALITY
TARAKESWAR MUNICIPALITY
DHANIAKHALI BLOCK
POLBA-DADPUR BLOCK
BANSBERIA MUNICIPALITY
HOOGHLY CHINSURAH MUNICIPALITY
CHANDANNAGAR MUNICIPAL CORPORATION
BHADRESWAR MUNICIPALITY
CHAMPDANI MUNICIPALITY
BAIDYABATI MUNICIPALITY
SRIRAMPUR MUNICIPALITY
RISHRA MUNICIPALITY
KONNAGAR MUNICIPALITY
UTTARPARA KOTRUNG MUNICIPALITY
GOGHAT-II BLOCK
GOGHAT-I BLOCK
TARAKESWAR BLOCK
PURSURAH BLOCK
KHANAKUL-II BLOCK
NUMBER OF GOAT PER THOUSAND PERSONS
< 7
7 - 14
15 - 19
20 - 27
28 - 36
37 - 60
61 - 83
84 - 143
144 - 191
192 - 218
219 - 283
> 283

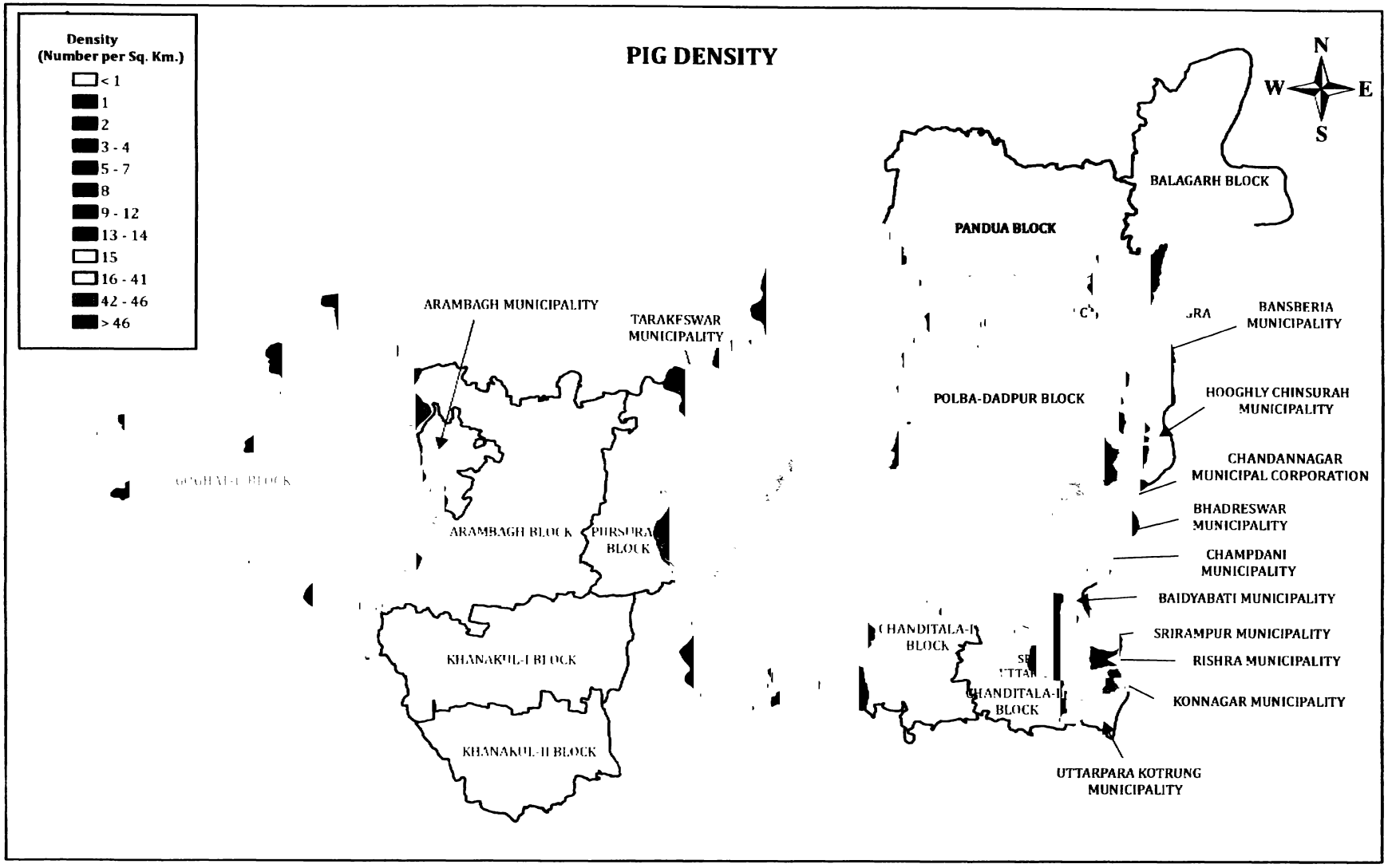
PIG DENSITY
Density
(Number per Sq. Km.)
< 1
1
2
3 - 4
5 - 7
8
9 - 12
13 - 14
15
16 - 41
42 - 46
> 46
N
W
E
S
BALAGARH BLOCK
PANDUA BLOCK
BANSBERIA MUNICIPALITY
HOOGHLY CHINSURAH MUNICIPALITY
POLBA-DADPUR BLOCK
CHANDANNAGAR MUNICIPAL CORPORATION
BHADRESWAR MUNICIPALITY
CHAMPDANI MUNICIPALITY
BAIDYABATI MUNICIPALITY
SRIRAMPUR MUNICIPALITY
RISHRA MUNICIPALITY
KONNAGAR MUNICIPALITY
UTTARPARA KOTRUNG MUNICIPALITY
ARAMBAGH MUNICIPALITY
TARAKESWAR MUNICIPALITY
ARAMBAGH BLOCK
KHANAKUL-I BLOCK
KHANAKUL-II BLOCK

HOOGHLY DISTRICT

Reference Date : 15.10.2007

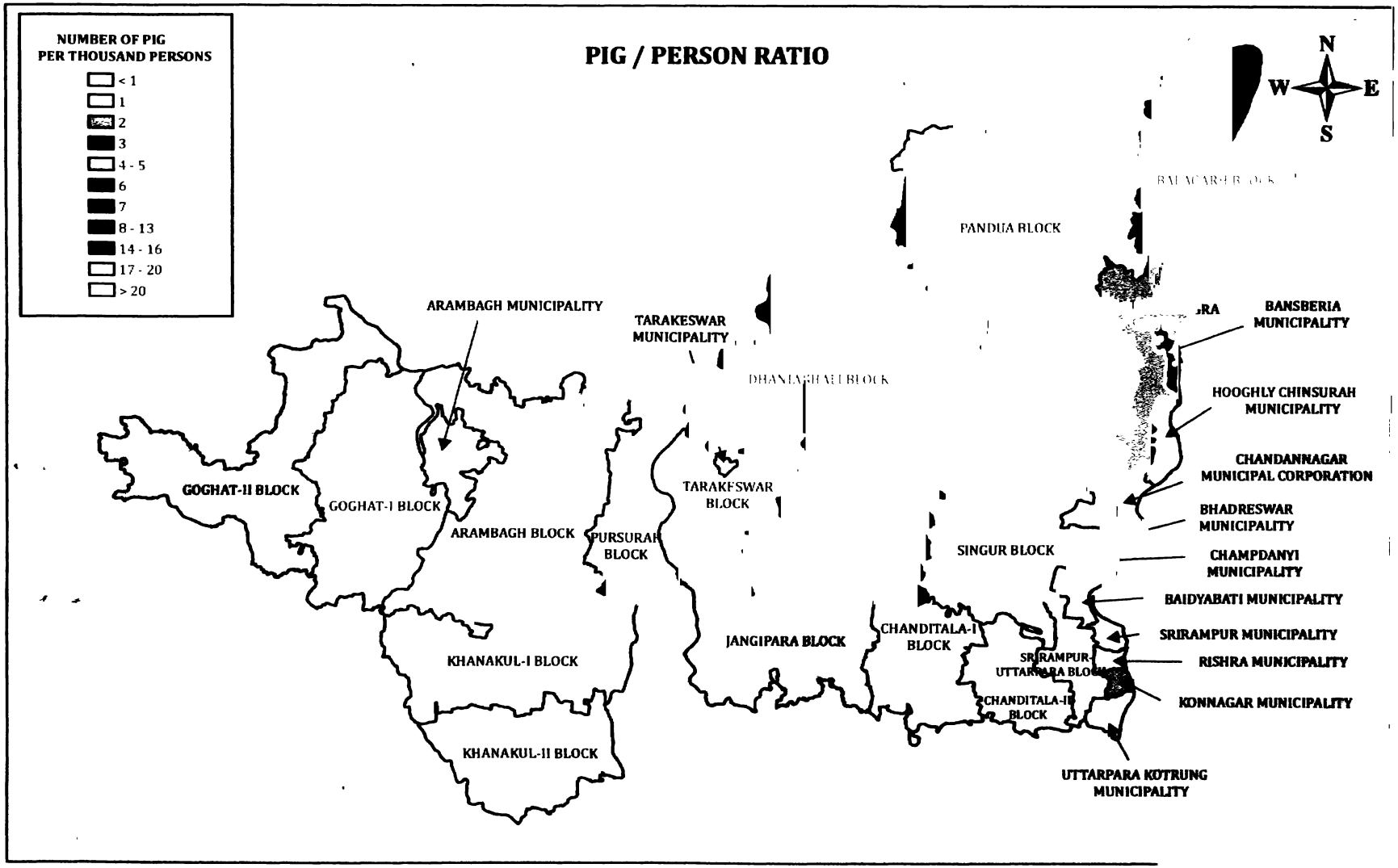

HOOGHLY DISTRICT

Reference Date : 15.10.2007

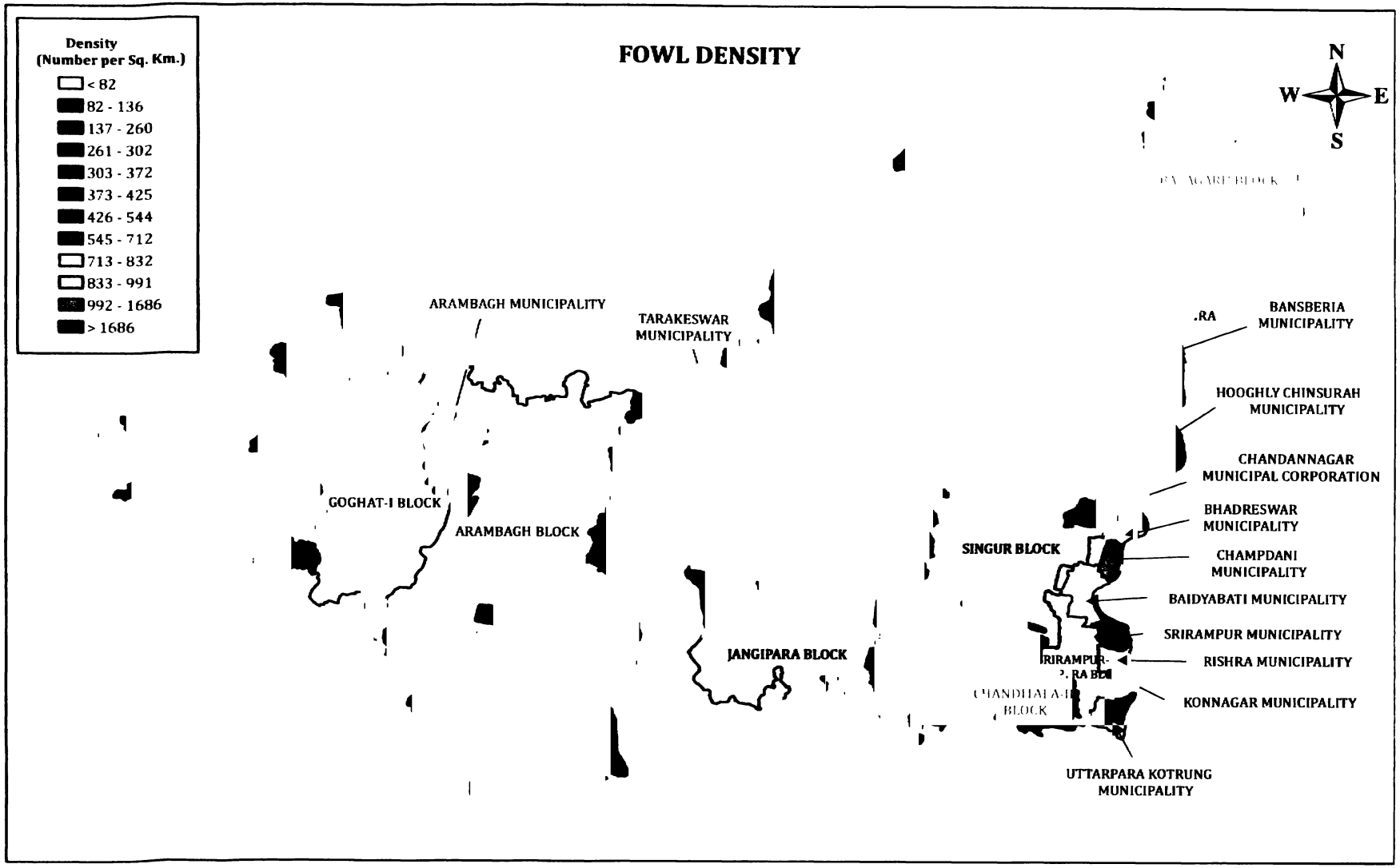

FOWL / PERSON RATIO

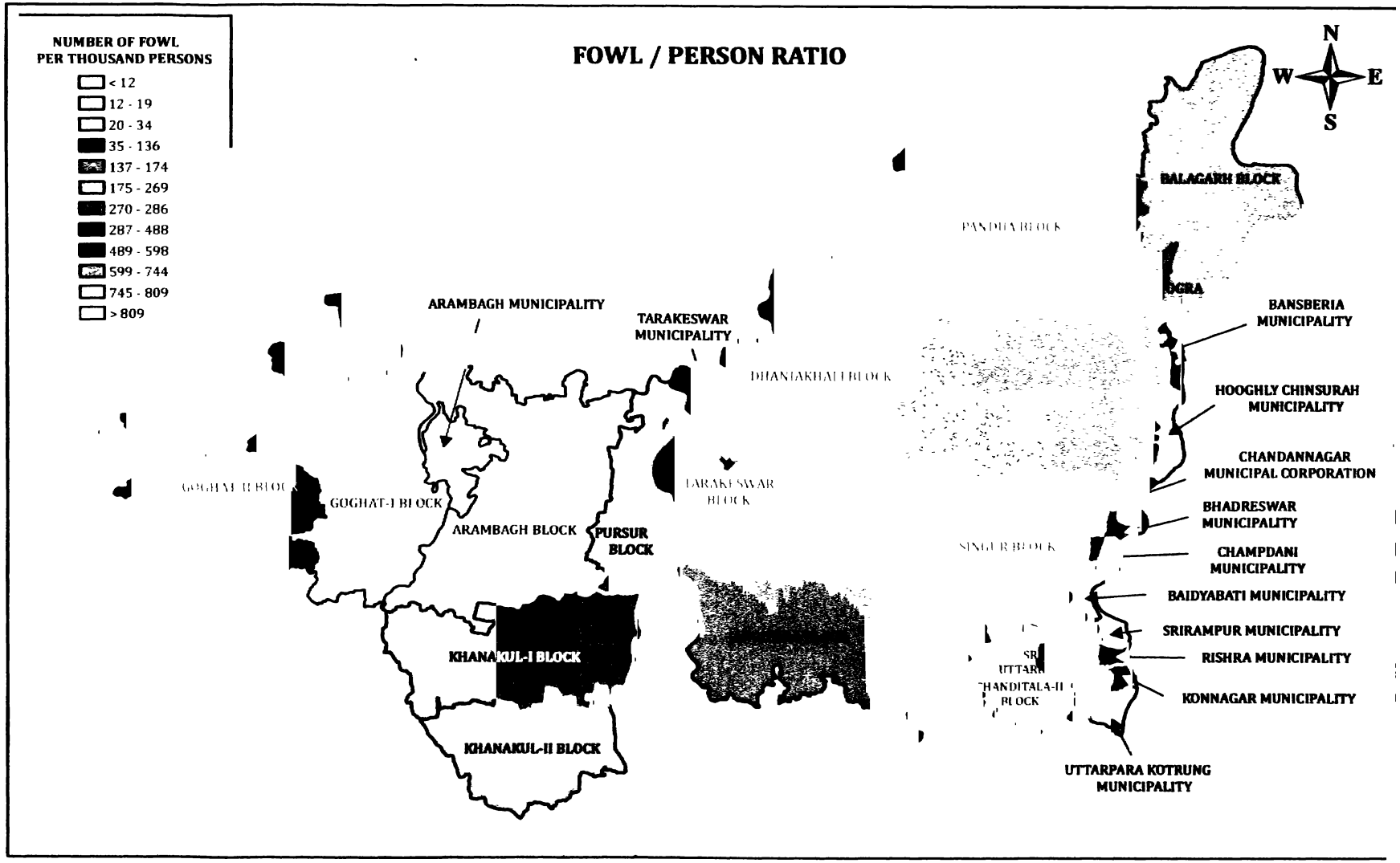

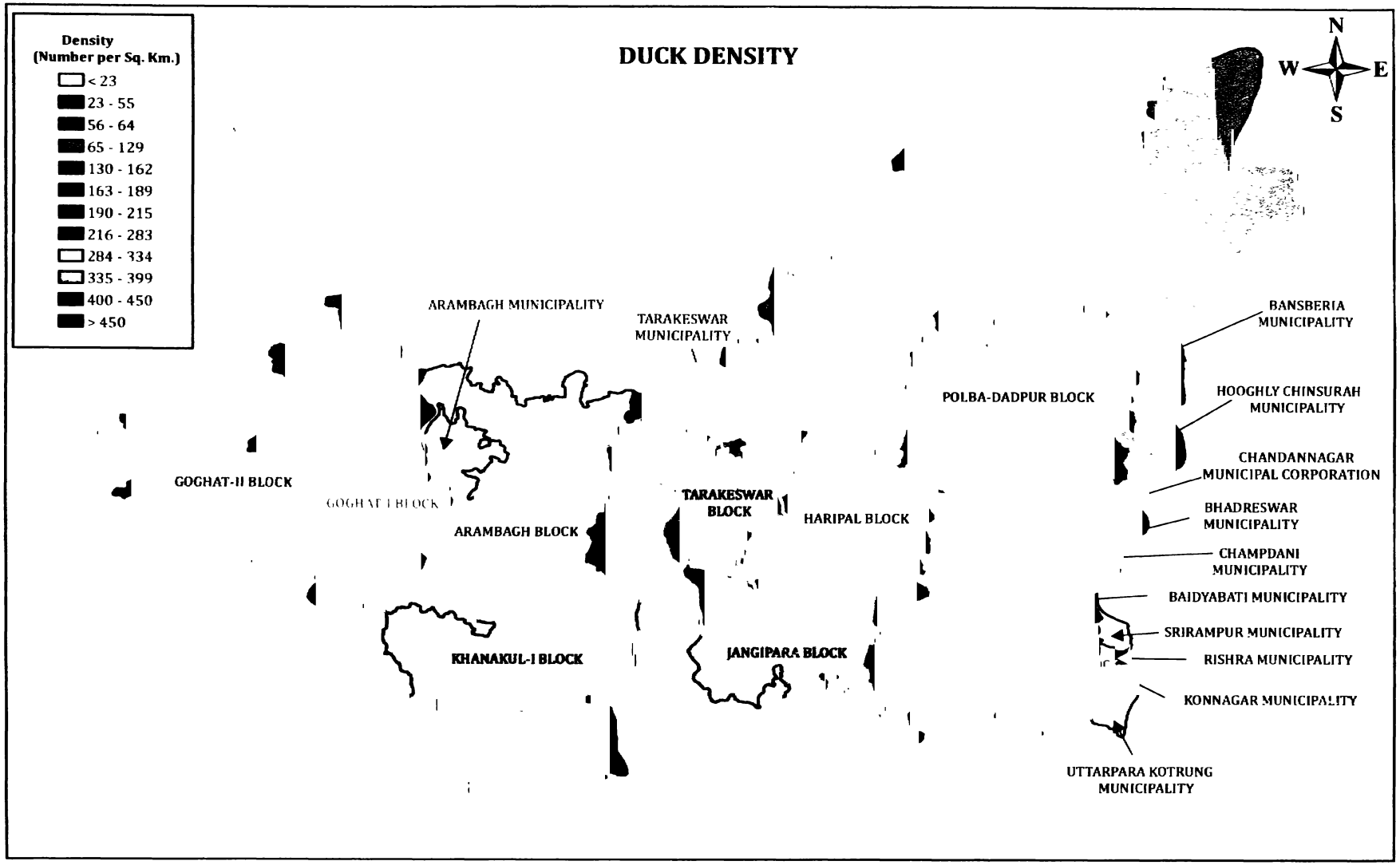
DUCK DENSITY
Density
(Number per Sq. Km.)
< 23
23 - 55
56 - 64
65 - 129
130 - 162
163 - 189
190 - 215
216 - 283
284 - 334
335 - 399
400 - 450
> 450
N
W
E
S
ARAMBAGH MUNICIPALITY
TARAKESWAR MUNICIPALITY
BANSBERIA MUNICIPALITY
POLBA-DADPUR BLOCK
HOOGHLY CHINSURAH MUNICIPALITY
CHANDANNAGAR MUNICIPAL CORPORATION
GOGHAT-II BLOCK
GOGHAT-I BLOCK
TARAKESWAR BLOCK
HARIPAL BLOCK
BHADRESWAR MUNICIPALITY
ARAMBAGH BLOCK
CHAMPDANI MUNICIPALITY
BAIDYABATI MUNICIPALITY
SRIRAMPUR MUNICIPALITY
KHANAKUL-I BLOCK
JANGIPARA BLOCK
RISHRA MUNICIPALITY
KONNAGAR MUNICIPALITY
UTTARPARA KOTRUNG MUNICIPALITY

HOOGHLY DISTRICT

18th ALL INDIA LIVESTOCK CENSUS, AGRICULTURE IMPLEMENTS AND MACHINERY, FISHERY STATISTICS, WEST BENGAL

Reference Date : 15.10.2007

DUCK / PERSON RATIO

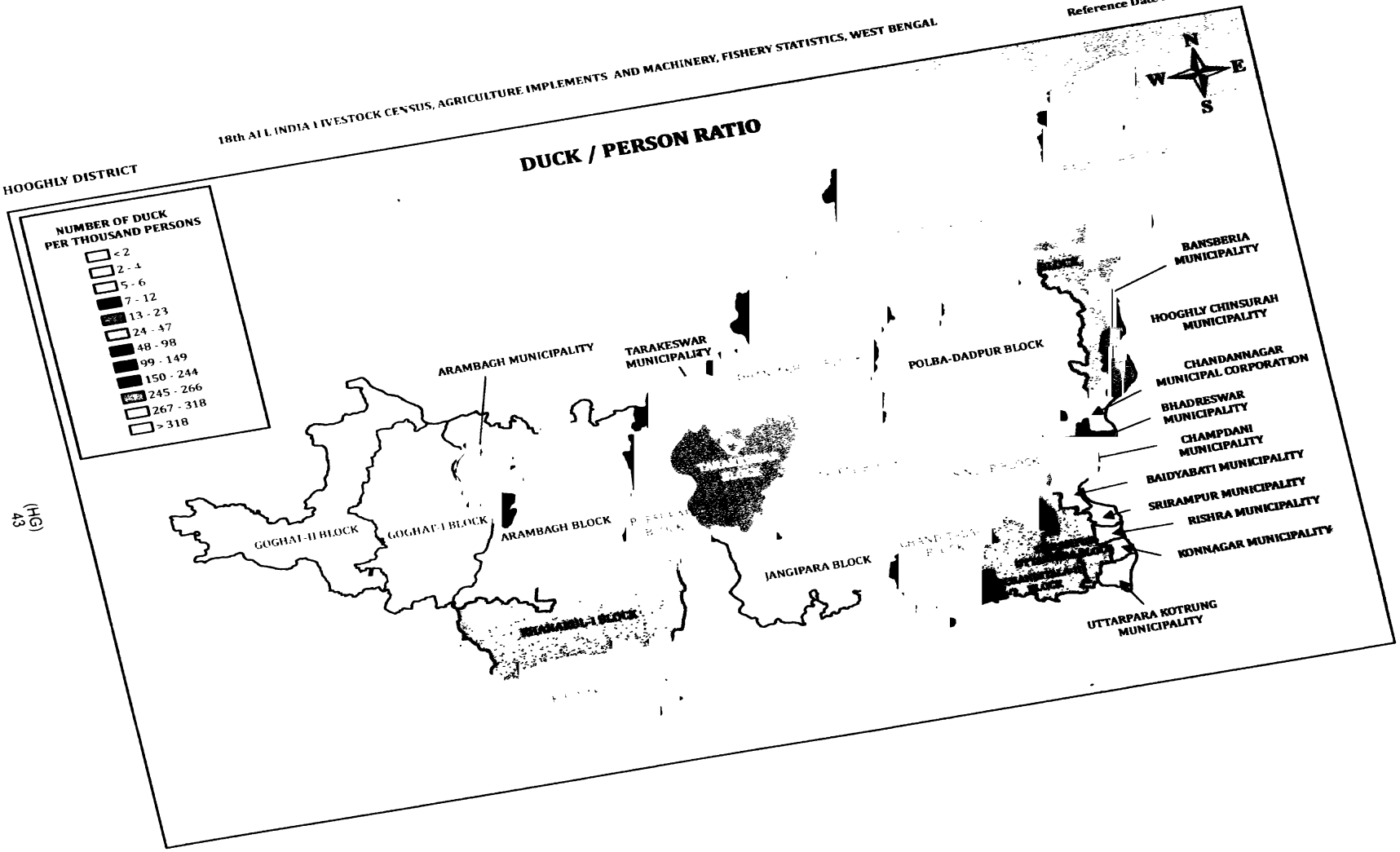

DISTRICT AT A GLANCE

Cross-Bred Cattle	231,304	41	73	94.43	27	29
Indigenous Cattle	729,531	130	232	98.20	174	185
Total Cattle	960,835	171	305	97.29	201	214
Buffalo	31,301	6	10	65.01	8	9
Sheep	5,497	1	2	98.94	17	18
Goat	759,716	136	241	97.32	158	168
Pig	29,060	5	9	95.92	8	9
Dog	77,653	14	25	87.67	18	19
Deshi Fowl	1,001,962	179	318	97.39	304	324
Improved Fowl	1,200,576	214	381	86.40	241	257
Total Fowl	2,202,538	393	699	91.40	545	580
Deshi Drake, Duck & Duckling	837,431	149	266	98.05	119	126
Improved Drake, Duck & Duckling	52,633	9	17	99.07	9	9
Total Drake, Duck & Duckling	890,064	159	283	98.11	127	135
Turkey, Quail & Other Poultry Bird	23,468	4	7	81.75	3	3
Total Poultry Bird	3,116,070	556	989	93.25	675	719
Wooden Plough	46,525	8	15	99.86	22	24
Steel Plough	22,535	4	7	100.00	7	7
Animal Cart	18,834	3	6	99.67	8	9
Leveller	56,784	10	18	99.89	22	23
Chaff Cutter	77,203	14	25	99.97	12	13
Total No. of Persons of Fishery Households	33,156	6	11	84.34	10	10
Actual Operation in Fishing Activity	6,820	1	2	96.45	3	3
Marketing of Fish & Other Fishing Occupation	7,303	1	2	79.23	2	2

POPULATION SHARE OF BOVINES AND SMALL ANIMALS

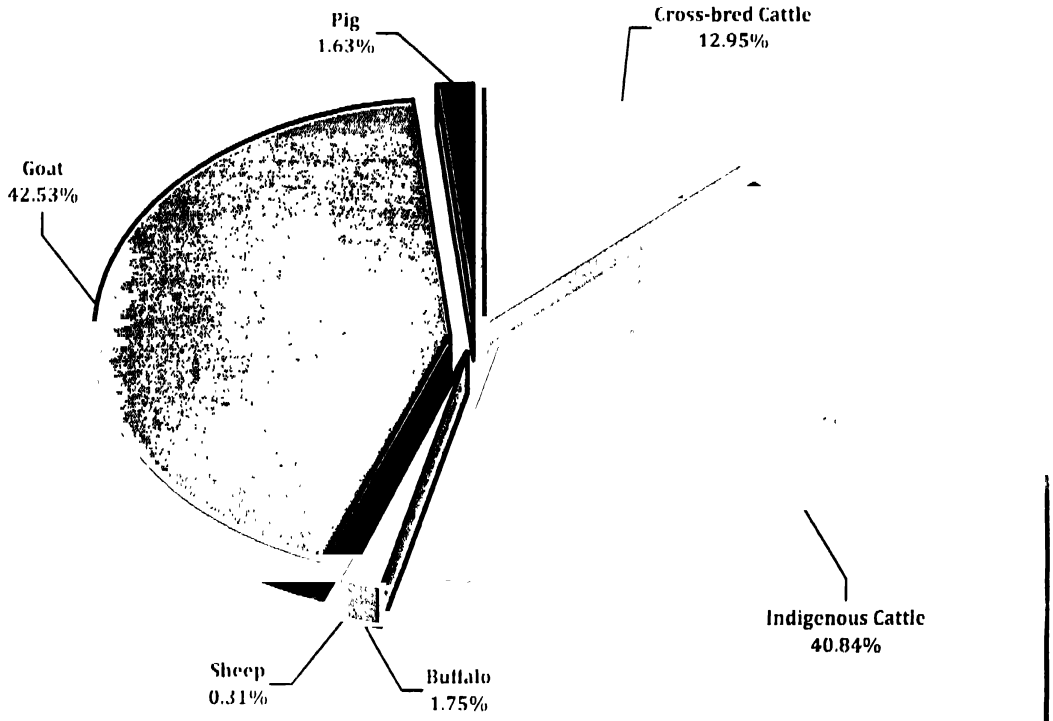

POPULATION SHARE OF FOWL AND DUCK

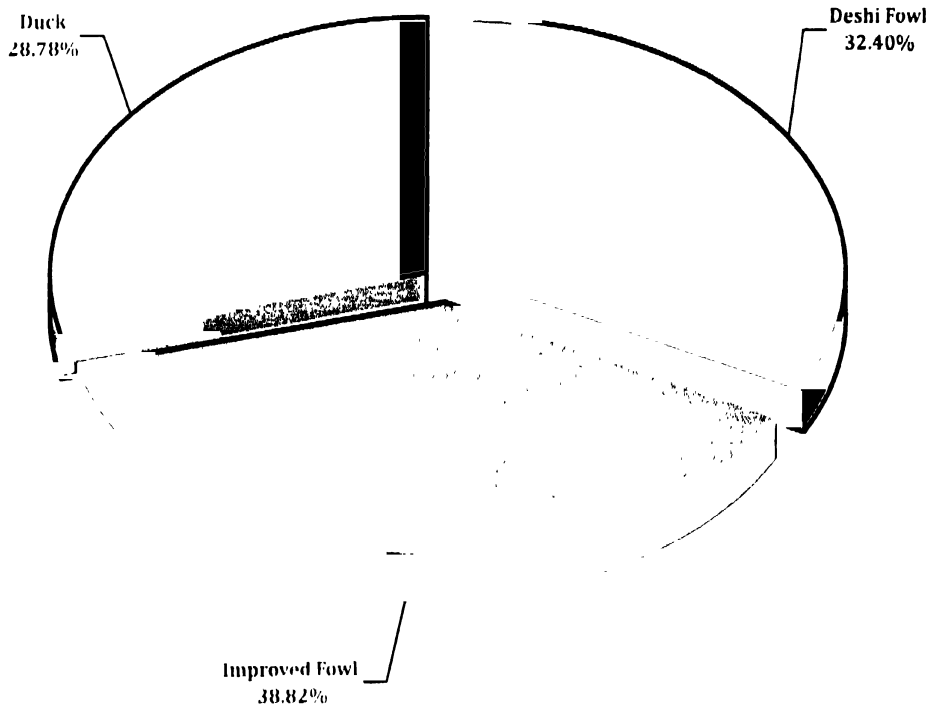

BOVINE POPULATION

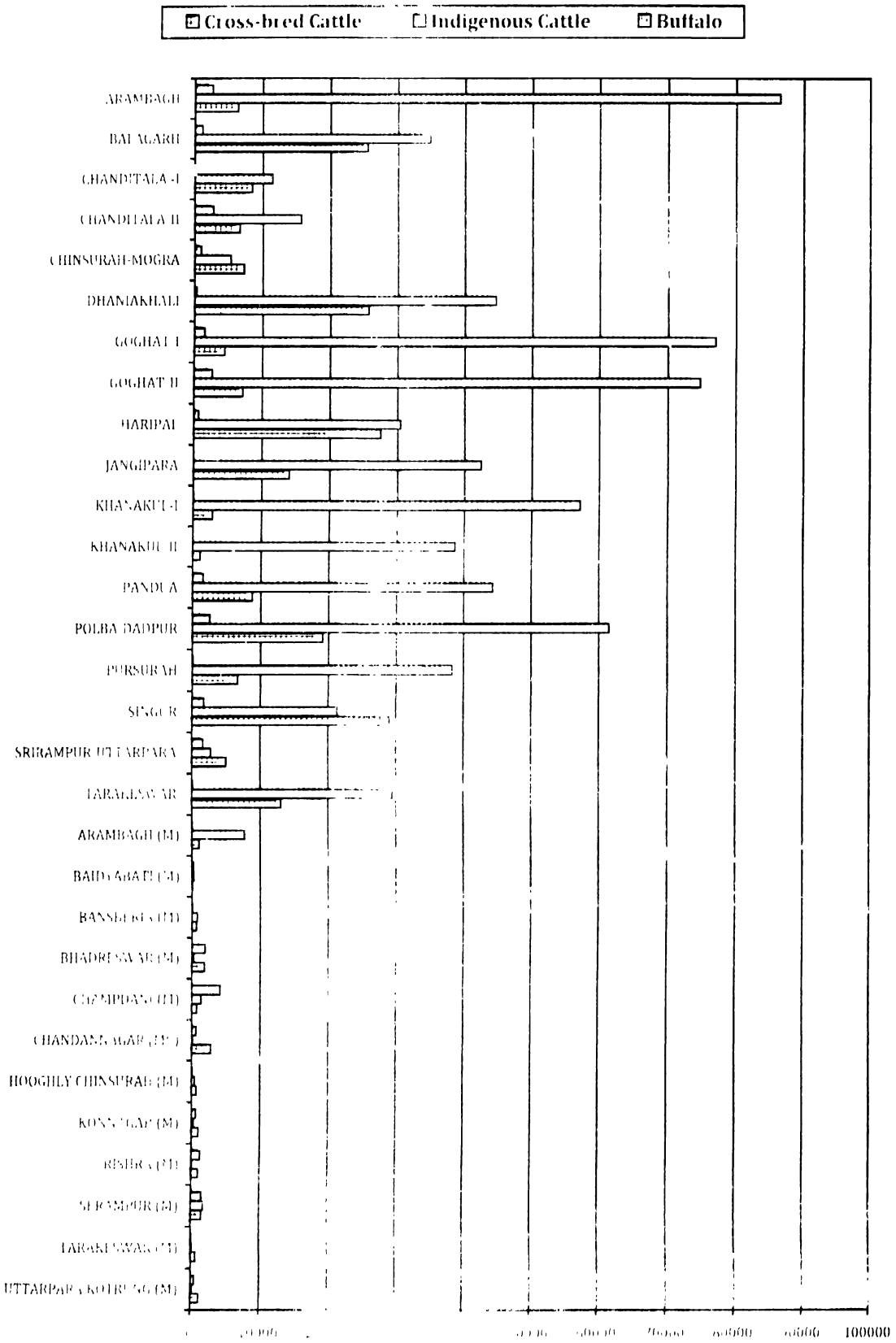

DENSITY OF BOVINE (NUMBER PER SQ. KM.)

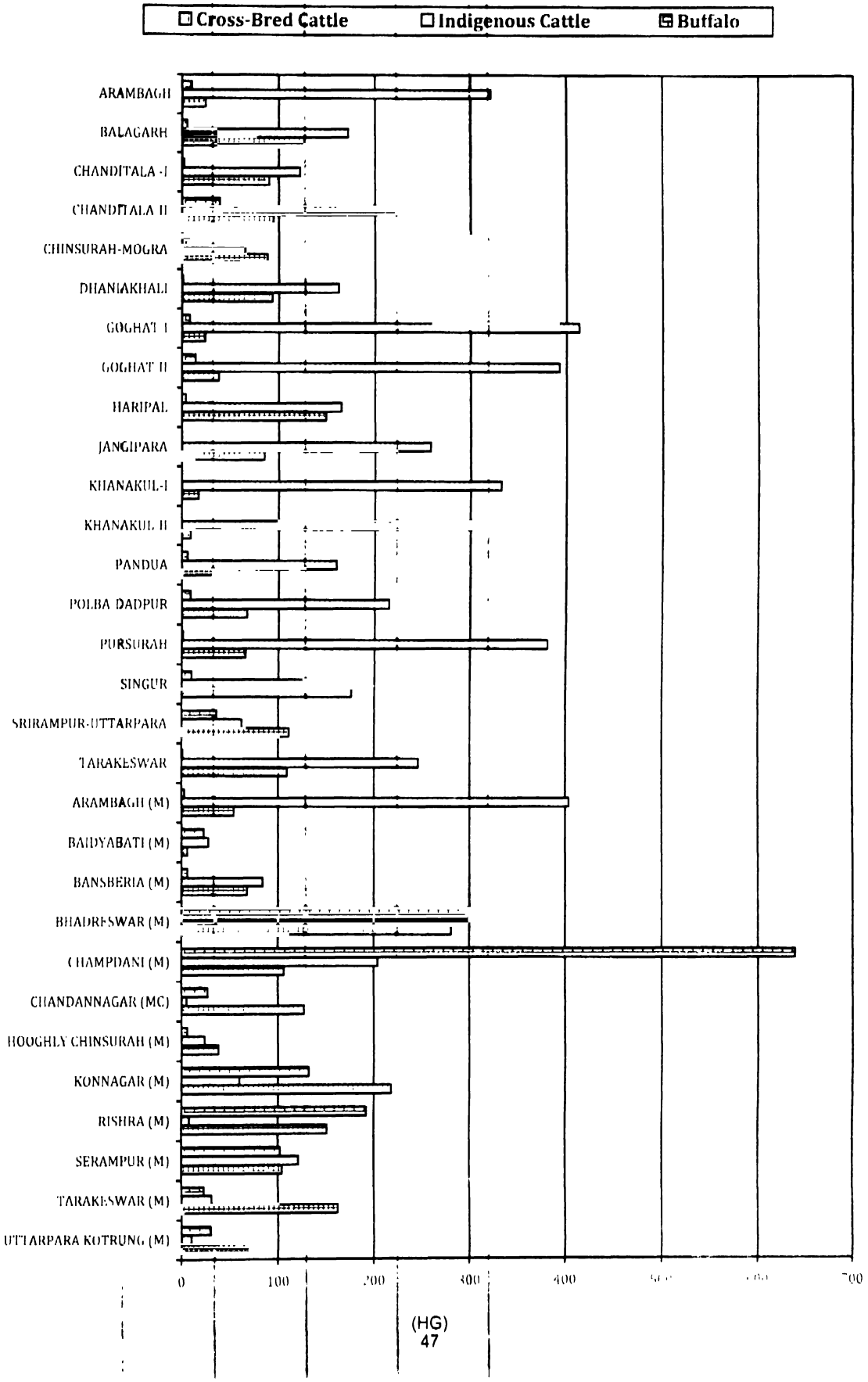

NUMBER OF BOVINE PER 1000 PERSONS (PROJECTED)



POPULATION OF SMALL ANIMALS

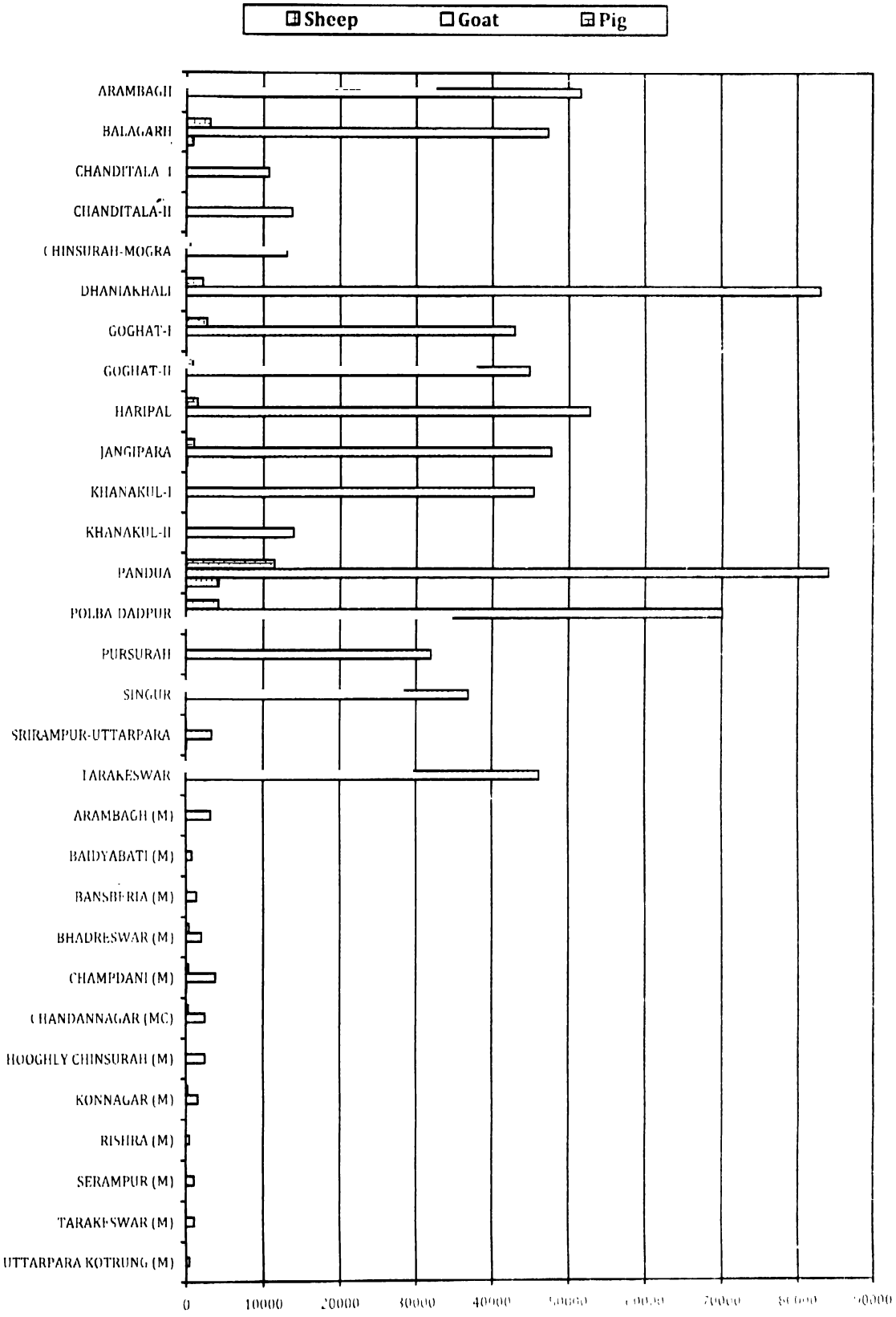

DENSITY OF SMALL ANIMALS (NUMBER PER SQ. KM.)

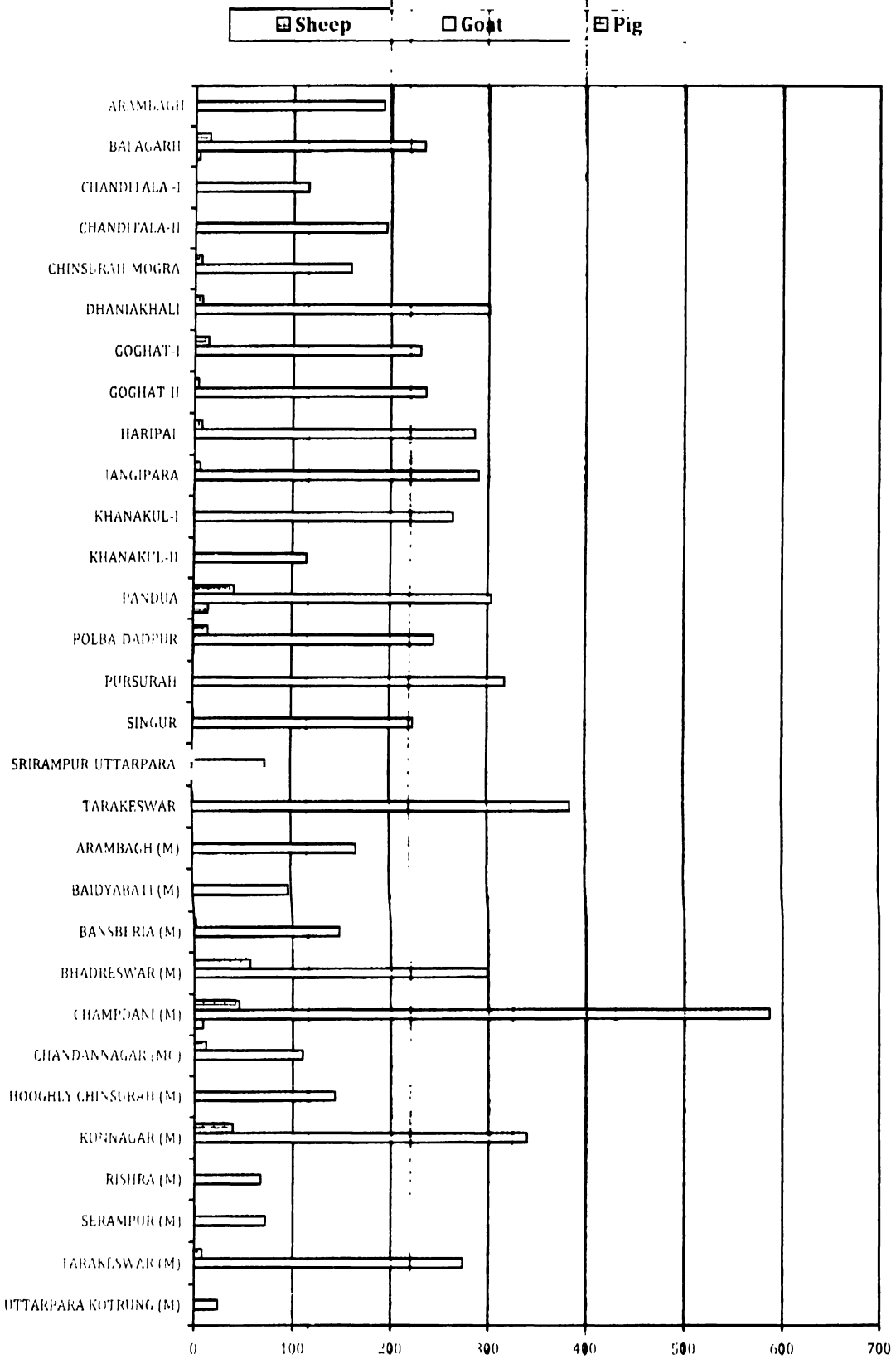

NUMBER OF SMALL ANIMALS PER 1000 PERSONS (PROJECTED)



POPULATION OF POULTRY BIRDS

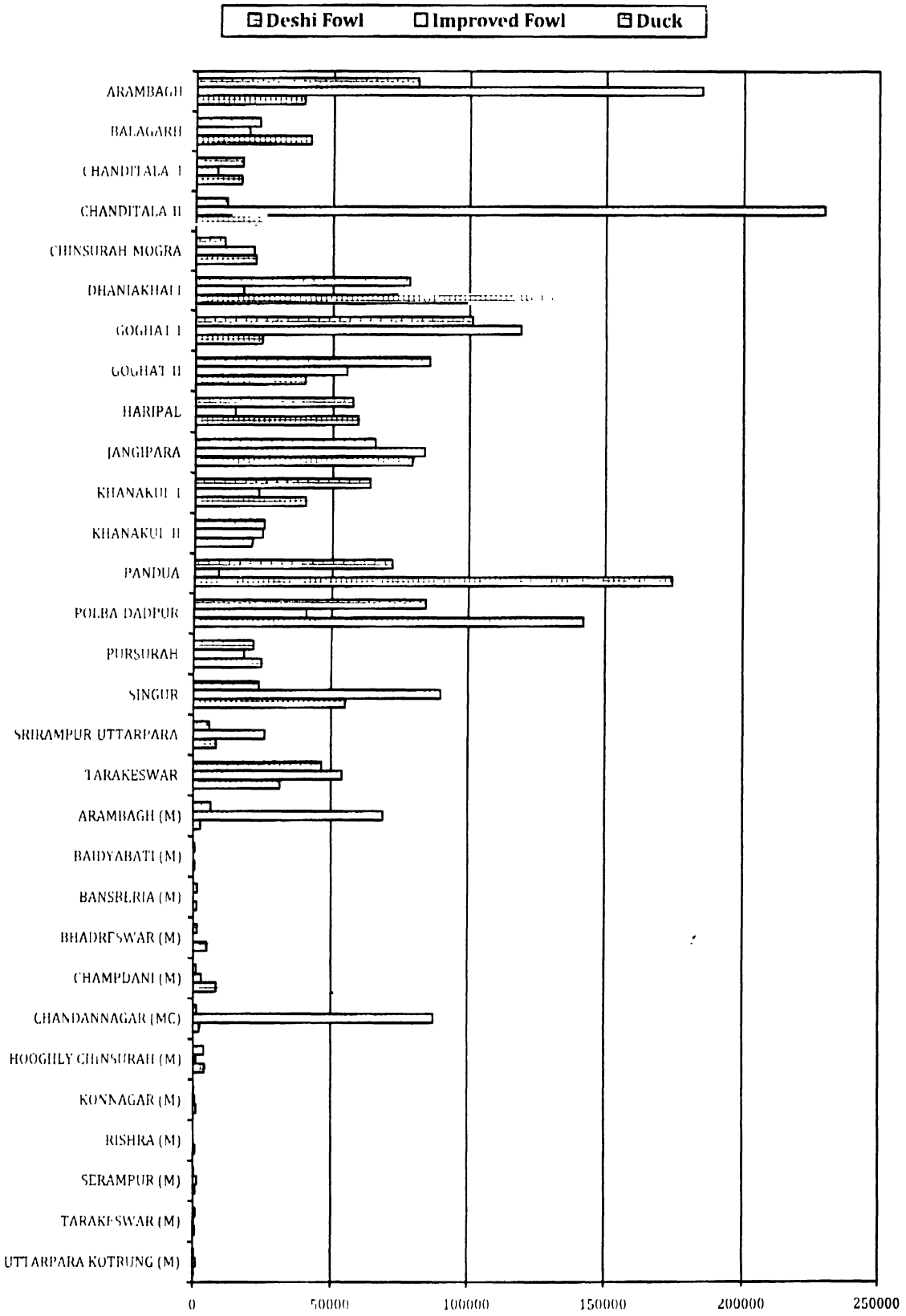

DENSITY OF POULTRY BIRDS (NUMBER PER SQ. KM.)



NUMBER OF POULTRY BIRDS PER 1000 PERSONS (PROJECTED)



19th ALL INDIA LIVESTOCK CENSUS, AGRICULTURE IMPLEMENTS AND MACHINERY, FISHERY STATISTICS, WEST BENGAL

HOOGHLY DISTRICT

Reference Date : 15.10.2007

DISTRICT/SD/ BLOCK/MUNICIPALITY (SUBDIVISION = SD, RURAL = R, URBAN = U, TOTAL = TOT)	No. of Agricultural Households (areawise)									No. of Households based on Nature of Feeding			
	Upto 1 cottah	Above 1 cottah upto 10 cottah	Above 10 cottah upto 1 bigha	Above 1 bigha upto 3 bigha	Above 3 bigha upto 7½ bigha	Above 7½ bigha upto 15 bigha	Above 15 bigha upto 30 bigha	Above 30 bigha upto 75 bigha	Above 75 bigha	Stall feeding	Grazing	Both	Free ranging
1	2	3	4	5	6	7	8	9	10	11	12	13	14
ARAMBAGH SD : R													
ARAMBAGH BLOCK	5,578	9,840	9,931	11,873	4,606	1,476	278	66	0	6,185	1,550	34,772	4,413
GOGHAT-I BLOCK	3,568	4,093	4,711	6,070	3,927	1,925	452	74	0	6,243	2,632	15,093	720
GOGHAT-II BLOCK	4,779	5,387	4,978	6,442	4,460	1,783	513	54	4	7,459	1,463	18,042	1,476
KHANAKUL-I BLOCK	6,946	13,503	11,650	9,351	2,645	481	67	3	0	1,824	793	36,162	5,868
KHANAKUL-II BLOCK	6,418	7,190	6,189	4,948	1,386	233	19	3	0	3,342	679	17,655	4,502
PURSURAH BLOCK	5,270	5,081	5,643	7,862	2,792	440	62	6	0	9,802	1,122	15,115	786
ARAMBAGH SD R TOT :	**32,559**	**45,094**	**43,102**	**46,546**	**19,816**	**6,338**	**1,391**	**206**	**4**	**34,855**	**8,239**	**136,839**	**17,765**
ARAMBAGH SD : U													
ARAMBAGH MUNICIPALITY	6	617	1,272	1,356	290	60	10	0	0	583	75	3,165	35
ARAMBAGH SD U TOT :	**6**	**617**	**1,272**	**1,356**	**290**	**60**	**10**	**0**	**0**	**583**	**75**	**3,165**	**35**
ARAMBAGH SD (R+U) TOT :	**32,565**	**45,711**	**44,374**	**47,902**	**20,106**	**6,398**	**1,401**	**206**	**4**	**35,438**	**8,314**	**140,004**	**17,800**
CHANDANNAGAR SD : R													
HARIPAL BLOCK	5,345	9,623	9,006	7,901	3,408	1,275	137	21	0	8,550	5,665	15,263	2,615
SINGUR BLOCK	6,877	10,766	9,231	6,706	2,310	304	11	0	0	10,942	6,377	6,684	4,380
TARAKESWAR BLOCK	6,836	4,806	5,122	6,363	2,752	507	39	3	5	7,681	1,064	11,036	1,910
CHANDANNAGAR SD R TOT :	**19,058**	**25,195**	**23,359**	**20,970**	**8,470**	**2,086**	**187**	**24**	**5**	**27,173**	**13,106**	**32,983**	**8,905**
CHANDANNAGAR SD : U													
BHADRESWAR MUNICIPALITY	946	1,983	0	0	0	0	0	0	0	1,060	0	256	938
CHAMPDANI MUNICIPALITY	0	0	0	0	0	0	0	0	0	2,587	753	37	1,743
CHANDANNAGAR MUNICIPAL CORP.	0	42	28	80	7	0	0	0	0	3,790	23	1,091	439
TARAKESWAR MUNICIPALITY	0	0	0	10	0	2	0	0	0	17	41	924	215
CHANDANNAGAR SD U TOT :	**946**	**2,025**	**28**	**90**	**7**	**2**	**0**	**0**	**0**	**7,454**	**817**	**2,308**	**3,335**
CHANDANNAGAR SD (R+U) TOT :	**20,004**	**27,220**	**23,387**	**21,060**	**8,477**	**2,088**	**187**	**24**	**5**	**34,627**	**13,923**	**35,291**	**12,240**
CHUNCHURA SD : R													
BALAGARH BLOCK	5,308	5,528	5,829	5,058	3,567	1,143	196	20	0	11,973	2,848	11,939	3,098
CHINSURAH-MOGRA BLOCK	906	1,301	1,088	1,171	767	278	18	2	0	964	714	1,877	1,825

18th ALL INDIA LIVESTOCK CENSUS, AGRICULTURE IMPLEMENTS AND MACHINERY, FISHERY STATISTICS, WEST BENGAL

HOOGHLY DISTRICT

Reference Date : 15.10.2007

DISTRICT/SD/ BLOCK/MUNICIPALITY (SUBDIVISION = SD, RURAL = R, URBAN = U, TOTAL = TOT)	No. of Agricultural Households (areawise)									No. of Households based on Nature of Feeding			
	Upto 1 cottah	Above 1 cottah upto 10 cottah	Above 10 cottah upto 1 bigha	Above 1 bigha upto 3 bigha	Above 3 bigha upto 7½ bigha	Above 7½ bigha upto 15 bigha	Above 15 bigha upto 30 bigha	Above 30 bigha upto 75 bigha	Above 75 bigha	Stall feeding	Grazing	Both	Free ranging
1	2	3	4	5	6	7	8	9	10	11	12	13	14
DHANIAKHALI BLOCK	6,175	7,144	6,169	11,395	6,815	1,892	282	26	0	7,476	5,843	27,151	2,844
PANDUA BLOCK	7,758	11,580	6,524	7,510	6,221	1,671	325	70	2	5,324	4,037	19,818	4,246
POLBA-DADPUR BLOCK	8,871	6,218	6,444	9,581	5,618	2,050	312	19	2	3,571	3,473	22,871	2,846
CHUNCHURA SD R TOT :	**29,018**	**31,771**	**26,054**	**34,715**	**22,988**	**7,034**	**1,133**	**137**	**4**	**29,308**	**16,915**	**83,656**	**14,859**
CHUNCHURA SD : U													
BANSBERIA MUNICIPALITY	126	115	38	1	0	0	0	0	0	24	36	506	0
HOOGHLY CHINSURAH MUNI.	0	0	0	0	0	0	0	0	0	35	19	518	14
CHUNCHURA SD U TOT :	**126**	**115**	**38**	**1**	**0**	**0**	**0**	**0**	**0**	**59**	**55**	**1,024**	**14**
CHUNCHURA SD (R+U) TOT :	**29,144**	**31,886**	**26,092**	**34,716**	**22,988**	**7,034**	**1,133**	**137**	**4**	**29,367**	**16,970**	**84,680**	**14,873**
SRIRAMPUR SD : R													
CHANDITALA -I BLOCK	3,025	4,162	3,641	2,366	740	182	15	3	0	2,462	2,437	3,992	1,071
CHANDITALA-II BLOCK	2,307	5,271	2,769	1,685	885	87	0	0	0	2,433	916	4,151	260
JANGIPARA BLOCK	7,512	10,702	9,057	8,499	3,587	851	37	1	0	5,768	2,840	20,300	2,127
SRIRAMPUR-UTTARPARA BLOCK	1,459	3,029	524	280	59	14	7	1	0	861	329	2,445	884
SRIRAMPUR SD R TOT :	**14,303**	**23,164**	**15,991**	**12,830**	**5,271**	**1,134**	**59**	**5**	**0**	**11,524**	**6,522**	**30,888**	**4,342**
SRIRAMPUR SD : U													
BAIDYABATI MUNICIPALITY	134	375	10	1	0	0	0	0	0	116	0	208	4
KONNAGAR MUNICIPALITY	372	467	4	0	0	0	0	0	0	510	10	24	11
RISHRA MUNICIPALITY	125	397	11	1	0	0	0	0	0	649	0	38	90
SRIRAMPUR MUNICIPALITY	673	454	2	0	0	0	0	0	0	113	2	54	528
UTTARPARA KOTRUNG MUNI.	1	13	4	0	0	0	0	0	0	389	0	231	157
SRIRAMPUR SD U TOT :	**1,305**	**1,706**	**31**	**2**	**0**	**0**	**0**	**0**	**0**	**1,777**	**12**	**555**	**790**
SRIRAMPUR SD (R+U) TOT :	**15,608**	**24,870**	**16,022**	**12,832**	**5,271**	**1,134**	**59**	**5**	**0**	**13,301**	**6,534**	**31,443**	**5,132**
HOOGHLY DIST (R) TOT :	**94,938**	**125,224**	**108,506**	**115,061**	**56,545**	**16,592**	**2,770**	**372**	**13**	**102,860**	**44,782**	**284,366**	**45,871**
HOOGHLY DIST (U) TOT :	**2,383**	**4,463**	**1,369**	**1,449**	**297**	**62**	**10**	**0**	**0**	**9,873**	**959**	**7,052**	**4,174**
HOOGHLY DIST (R+U) TOT :	**97,321**	**129,687**	**109,875**	**116,510**	**56,842**	**16,654**	**2,780**	**372**	**13**	**112,733**	**45,741**	**291,418**	**50,045**

18th ALL INDIA LIVESTOCK CENSUS, AGRICULTURE IMPLEMENTS AND MACHINERY, FISHERY STATISTICS, WEST BENGAL

HOOGHLY DISTRICT

Reference Date : 15.10.2007

DISTRICT/SD/ BLOCK/MUNICIPALITY (SUBDIVISION = SD, RURAL = R, URBAN = U, TOTAL = TOT)	Major Occupationwise No. of Households								No. of Households using different Sources of Fodder			
	Agricul-ture	Agricul-ture labourer	Cattle & Buffalo rearing	Sheep, Goat & Pig rearing	Poultry & allied activities	Other activities related to livestock	Fisheries & allied activities	Others	Own produce	Bought from market/ other persons	Both own produce & bought	Other sources
1	15	16	17	18	19	20	21	22	23	24	25	26
ARAMBAGH SD : R												
ARAMBAGH BLOCK	17,388	21,739	47	2	65	123	150	9,119	7,808	6,122	24,492	4,993
GOGHAT-I BLOCK	12,042	9,750	799	160	48	70	109	4,793	6,002	3,958	12,184	3,223
GOGHAT-II BLOCK	11,429	11,912	35	25	24	26	42	4,907	10,554	2,724	13,163	1,959
KHANAKUL-I BLOCK	15,703	18,898	150	0	16	0	96	9,881	1,016	513	26,947	101
KHANAKUL-II BLOCK	8,347	11,811	19	1	25	32	467	5,720	1,445	4,931	5,388	12,286
PURSURAH BLOCK	13,274	9,666	15	5	11	4	357	6,192	3,275	7,318	6,949	1,613
ARAMBAGH SD R TOT :	**78,183**	**83,776**	**1,065**	**193**	**189**	**255**	**1,221**	**40,612**	**30,100**	**25,566**	**89,123**	**24,175**
ARAMBAGH SD : U												
ARAMBAGH MUNICIPALITY	1,325	1,334	24	5	17	0	7	1,170	372	651	1,661	1,099
ARAMBAGH SD U TOT :	**1,325**	**1,334**	**24**	**5**	**17**	**0**	**7**	**1,170**	**372**	**651**	**1,661**	**1,099**
ARAMBAGH SD (R+U) TOT :	**79,508**	**85,110**	**1,089**	**198**	**206**	**255**	**1,228**	**41,782**	**30,472**	**26,217**	**90,784**	**25,274**
CHANDANNAGAR SD : R												
HARIPAL BLOCK	13,785	13,519	715	69	73	63	88	7,942	8,226	8,815	11,554	3,503
SINGUR BLOCK	11,681	6,226	1,058	117	64	84	50	14,223	11,373	5,356	6,320	4,532
TARAKESWAR BLOCK	12,243	11,713	63	9	36	14	97	5,061	5,523	6,139	6,343	1,024
CHANDANNAGAR SD R TOT :	**37,709**	**31,458**	**1,836**	**195**	**173**	**161**	**235**	**27,226**	**25,122**	**20,310**	**24,217**	**9,059**
CHANDANNAGAR SD : U												
BHADRESWAR MUNICIPALITY	0	0	239	0	0	151	214	1,916	0	2,259	0	0
CHAMPDANI MUNICIPALITY	0	20	384	105	151	73	60	4,327	0	2,590	0	2,497
CHANDANNAGAR MUNICIPAL CORP.	131	133	231	41	139	38	496	4,975	0	1,769	269	1
TARAKESWAR MUNICIPALITY	37	10	0	0	0	19	69	1,144	0	761	9	0
CHANDANNAGAR SD U TOT :	**168**	**163**	**854**	**146**	**290**	**281**	**839**	**12,362**	**0**	**7,379**	**278**	**2,498**
CHANDANNAGAR SD (R+U) TOT :	**37,877**	**31,621**	**2,690**	**341**	**463**	**442**	**1,074**	**39,588**	**25,122**	**27,689**	**24,495**	**11,557**
CHUNCHURA SD : R												
BALAGARH BLOCK	10,499	12,272	45	7	12	19	1,463	11,080	2,137	13,256	7,595	2,656
CHINSURAH-MOGRA BLOCK	2,019	2,807	1,052	482	78	68	485	7,425	256	1,863	705	1,150

18th ALL INDIA LIVESTOCK CENSUS, AGRICULTURE IMPLEMENTS AND MACHINERY, FISHERY STATISTICS, WEST BENGAL

HOOGHLY DISTRICT

Reference Date : 15.10.2007

DISTRICT/SD/ BLOCK/MUNICIPALITY (SUBDIVISION = SD, RURAL = R, URBAN = U, TOTAL = TOT)	Major Occupationwise No. of Households								No. of Households using different Sources of Fodder			
	Agriculture	Agriculture labourer	Cattle & Buffalo rearing	Sheep, Goat & Pig rearing	Poultry & allied activities	Other activities related to livestock	Fisheries & allied activities	Others	Own produce	Bought from market/ other persons	Both own produce & bought	Other sources
1	15	16	17	18	19	20	21	22	23	24	25	26
DHANIAKHALI BLOCK	18,890	25,457	579	145	23	110	215	7,783	7,925	5,029	10,566	5,905
PANDUA BLOCK	13 427	26,834	184	57	85	191	113	14 398	5,406	7,298	10,503	8,248
POLBA-DADPUR BLOCK	15 954	19,229	215	6	18	51	96	3,366	6,279	2,874	9,255	7,406
CHUNCHURA SD R TOT :	**60,789**	**86,599**	**2,075**	**697**	**216**	**439**	**2,372**	**44,052**	**22,003**	**30,320**	**38,624**	**25,365**
CHUNCHURA SD : U												
BANSBERIA MUNICIPALITY	9	53	54	2	3	0	0	1,570	0	319	247	0
HOOGHLY CHINSURAH MUNI.	0	0	15	0	6	3	221	5,496	0	8	12	563
CHUNCHURA SD U TOT :	**9**	**53**	**69**	**2**	**9**	**3**	**221**	**7,066**	**0**	**327**	**259**	**563**
CHUNCHURA SD (R+U) TOT :	**60,798**	**86,652**	**2,144**	**699**	**225**	**442**	**2,593**	**51,118**	**22,003**	**30,647**	**38,883**	**25,928**
SRIRAMPUR SD : R												
CHANDITALA -I BLOCK	5,702	4,613	114	5	15	154	27	5,546	1,249	1,356	1,901	619
CHANDITALA-II BLOCK	2,912	2,258	1,610	155	74	22	204	8,053	1,886	2,617	1,159	448
JANGIPARA BLOCK	12,556	17,741	38	3	43	57	180	10,381	3,524	4,461	10,997	3,000
SRIRAMPUR-UTTARPARA BLOCK	190	412	256	33	21	17	132	4,843	32	3,015	538	320
SRIRAMPUR SD R TOT :	**21,360**	**25,024**	**2,018**	**196**	**153**	**250**	**543**	**28,823**	**6,691**	**11,449**	**14,595**	**4,387**
SRIRAMPUR SD : U												
BAIDYABATI MUNICIPALITY	0	0	0	0	0	0	0	300	0	0	0	0
KONNAGAR MUNICIPALITY	0	0	75	7	0	0	16	420	0	505	8	18
RISHRA MUNICIPALITY	0	0	258	0	5	21	1	649	1	704	5	9
SRIRAMPUR MUNICIPALITY	0	0	49	0	3	0	2	1,113	0	122	98	499
UTTARPARA KOTRUNG MUNI.	0	0	156	0	8	34	107	614	7	253	5	206
SRIRAMPUR SD U TOT :	**0**	**0**	**538**	**7**	**16**	**55**	**126**	**3,096**	**8**	**1,584**	**116**	**732**
SRIRAMPUR SD (R+U) TOT :	**21,360**	**25,024**	**2,556**	**203**	**169**	**305**	**669**	**31,919**	**6,699**	**13,033**	**14,711**	**5,119**
HOOGHLY DIST (R) TOT :	**198,041**	**226,857**	**6,994**	**1,281**	**731**	**1,105**	**4,371**	**140,713**	**83,916**	**87,645**	**166,559**	**62,986**
HOOGHLY DIST (U) TOT :	**1,502**	**1,550**	**1,485**	**160**	**332**	**339**	**1,193**	**23,694**	**380**	**9,941**	**2,314**	**4,892**
HOOGHLY DIST (R+U) TOT :	**199,543**	**228,407**	**8,479**	**1,441**	**1,063**	**1,444**	**5,564**	**164,407**	**84,296**	**97,586**	**168,873**	**67,878**

18th ALL INDIA LIVESTOCK CENSUS, AGRICULTURE IMPLEMENTS AND MACHINERY, FISHERY STATISTICS, WEST BENGAL

HOOGHLY DISTRICT

Reference Date : 15.10.2007

DISTRICT/SD/ BLOCK/MUNICIPALITY (SUBDIVISION = SD, RURAL = R, URBAN = U, TOTAL = TOT)	No. of Households Availing institutional financial		Different uses of dung Householdwise (average daily kg.)				No. of Households/Khatals/Farms etc. using different Livestock							
							Livestock							
	Yes	No	Total dung produced (kg)	Used for fuel (daily kg.)	Used for manure (daily kg.)	Used in other ways (kg.)	Cross-bred Cattle	Indi-genous Cattle	Buffalo	Sheep	Goat	Pig	Dog	Rabbit
1	27	28	29	30	31	32	33	34	35	36	37	38	39	40
ARAMBAGH SD : R														
ARAMBAGH BLOCK	2,052	39,475	538,680	334,933	180,812	22,794	3,148	36,079	718	3	14,879	17	769	14
GOGHAT-I BLOCK	496	14,316	361,742	135,444	215,393	23,254	1,945	22,864	730	16	9,527	324	1,912	10
GOGHAT-II BLOCK	672	27,728	515,519	159,243	315,535	40,741	3,819	23,645	1,269	0	11,148	288	910	6
KHANAKUL-I BLOCK	309	44,437	283,280	178,954	66,482	37,854	1,674	27,422	34	1	13,059	1	1,372	9
KHANAKUL-II BLOCK	71	24,335	188,877	152,034	29,166	15,711	759	18,561	0	1	4,098	20	337	6
PURSURAH BLOCK	4	26,173	230,062	177,717	48,414	4,531	6,433	21,713	27	0	13,234	0	3,779	0
ARAMBAGH SD R TOT :	**3,604**	**176,464**	**2,118,160**	**1,138,325**	**855,802**	**144,885**	**17,778**	**150,284**	**2,778**	**21**	**65,945**	**650**	**9,079**	**45**
ARAMBAGH SD : U														
ARAMBAGH MUNICIPALITY	190	3,721	77,102	41,676	29,717	5,709	299	3,187	24	0	1,115	0	188	0
ARAMBAGH SD U TOT :	**190**	**3,721**	**77,102**	**41,676**	**29,717**	**5,709**	**299**	**3,187**	**24**	**0**	**1,115**	**0**	**188**	**0**
ARAMBAGH SD (R+U) TOT :	**3,794**	**180,185**	**2,195,262**	**1,180,001**	**885,519**	**150,594**	**18,077**	**153,471**	**2,802**	**21**	**67,060**	**650**	**9,267**	**45**
CHANDANNAGAR SD : R														
HARIPAL BLOCK	106	28,957	280,959	176,961	79,928	32,476	10,747	13,293	240	3	18,744	714	1,328	11
SINGUR BLOCK	2	25,608	379,756	208,683	78,014	93,046	8,633	6,834	449	0	8,665	32	1,429	3
TARAKESWAR BLOCK	37	29,202	279,493	204,265	61,116	14,164	5,562	14,243	15	0	11,759	15	762	7
CHANDANNAGAR SD R TOT :	**145**	**83,767**	**940,208**	**589,909**	**219,058**	**139,686**	**24,942**	**34,370**	**704**	**3**	**39,168**	**761**	**3,519**	**21**
CHANDANNAGAR SD : U														
BHADRESWAR MUNICIPALITY	0	0	21,313	14,938	0	72	537	93	194	0	554	18	171	34
CHAMPDANI MUNICIPALITY	273	4,847	29,894	23,206	4,765	1,923	257	571	508	3	1,877	25	259	105
CHANDANNAGAR MUNICIPAL CORP	0	2,321	20,301	11,995	8,134	171	858	55	50	0	968	48	1,187	201
TARAKESWAR MUNICIPALITY	0	1,279	4,156	2,967	41	1,148	280	84	8	0	346	16	92	12
CHANDANNAGAR SD U TOT :	**273**	**8,447**	**75,664**	**53,106**	**12,940**	**3,314**	**1,932**	**803**	**760**	**3**	**3,745**	**107**	**1,709**	**352**
CHANDANNAGAR SD (R+U) TOT :	**418**	**92,214**	**1,015,872**	**643,015**	**231,998**	**143,000**	**26,874**	**35,173**	**1,464**	**6**	**42,913**	**868**	**5,228**	**373**
CHUNCHURA SD : R														
BALAGARH BLOCK	1,960	33,445	282,410	143,791	115,020	23,601	10,832	15,648	472	142	12,156	725	1,173	58
CHINSURAH-MOGRA BLOCK	60	13,776	86,150	61,491	22,218	2,540	3,300	2,963	199	1	4,978	180	886	41

18th ALL INDIA LIVESTOCK CENSUS, AGRICULTURE IMPLEMENTS AND MACHINERY, FISHERY STATISTICS, WEST BENGAL

HOOGHLY DISTRICT

Reference Date : 15.10.2007

DISTRICT/SD/ BLOCK/MUNICIPALITY (SUBDIVISION = SD, RURAL = R, URBAN = U, TOTAL = TOT)	No. of Households Availing institutional financial		Different uses of dung Householdwise (average daily kg.)				No. of Households/Khatals/Farms etc. using different Livestock							
							Livestock							
	Yes	No	Total dung produced (kg)	Used for fuel (daily kg.)	Used for manure (daily kg.)	Used in other ways (kg)	Cross-bred Cattle	Indi-genous Cattle	Buffalo	Sheep	Goat	Pig	Dog	Rabbit
1	27	28	29	30	31	32	33	34	35	36	37	38	39	40
DHANIAKHALI BLOCK	848	37,457	288,316	175,038	81,053	33,531	12,576	21,991	87	20	25,371	664	1,950	10
PANDUA BLOCK	662	38,887	320,971	215,694	87,403	22,798	4,962	20,473	510	28	19,388	2,638	2,301	14
POLBA-DADPUR BLOCK	270	34,965	393,409	215,563	140,634	36,815	7,452	23,281	463	16	18,171	835	2,770	4
CHUNCHURA SD R TOT :	**3,800**	**158,530**	**1,371,256**	**811,577**	**446,328**	**119,285**	**39,122**	**84,356**	**1,731**	**207**	**80,064**	**5,042**	**9,080**	**127**
CHUNCHURA SD : U														
BANSBERIA MUNICIPALITY	0	1,691	14,823	5,474	8,208	896	270	326	14	0	486	11	81	0
HOOGHLY CHINSURAH MUNI.	0	4,560	6,972	5,903	190	879	325	414	28	0	1,193	0	1,025	126
CHUNCHURA SD U TOT :	**0**	**6,251**	**21,795**	**11,377**	**8,398**	**1,775**	**595**	**740**	**42**	**0**	**1,679**	**11**	**1,106**	**126**
CHUNCHURA SD (R+U) TOT :	**3,800**	**164,781**	**1,393,051**	**822,954**	**454,726**	**121,060**	**39,717**	**85,096**	**1,773**	**207**	**81,743**	**5,053**	**10,186**	**253**
SRIRAMPUR SD : R														
CHANDITALA -I BLOCK	32	7,038	75,918	58,839	21,599	1,990	2,531	4,352	35	102	2,799	0	167	8
CHANDITALA-II BLOCK	84	1,751	185,734	124,875	38,237	19,914	2,683	5,273	98	1	5,428	0	1,014	1
JANGIPARA BLOCK	295	24,907	351,042	227,112	95,491	31,447	7,161	18,337	15	6	13,818	286	2,226	26
SRIRAMPUR-UTTARPARA BLOCK	2	5,190	33,937	20,269	10,321	3,347	2,860	1,368	566	86	1,777	12	299	34
SRIRAMPUR SD R TOT :	**413**	**38,886**	**646,631**	**431,095**	**165,648**	**56,698**	**15,235**	**29,330**	**714**	**195**	**23,822**	**298**	**3,706**	**69**
SRIRAMPUR SD : U														
BAIDYABATI MUNICIPALITY	0	310	2,777	1,630	1,147	0	59	268	59	0	146	0	28	0
KONNAGAR MUNICIPALITY	0	587	4,368	1,921	2,447	0	130	69	50	0	312	30	96	0
RISHRA MUNICIPALITY	0	795	14,180	5,368	7,677	1,135	316	18	176	0	183	0	97	1
SRIRAMPUR MUNICIPALITY	0	837	14,845	12,095	1,352	1,278	223	295	166	0	268	19	272	10
UTTARPARA KOTRUNG MUNI.	0	0	6,936	2,989	29	4,166	387	81	123	0	105	1	156	2
SRIRAMPUR SD U TOT :	**0**	**2,529**	**43,106**	**24,003**	**12,652**	**6,579**	**1,115**	**731**	**574**	**0**	**1,014**	**50**	**649**	**13**
SRIRAMPUR SD (R+U) TOT :	**413**	**41,415**	**689,737**	**455,098**	**178,300**	**63,277**	**16,350**	**30,061**	**1,288**	**195**	**24,836**	**348**	**4,355**	**82**
HOOGHLY DIST (R) TOT :	**7,962**	**457,647**	**5,076,255**	**2,970,906**	**1,686,836**	**460,554**	**97,077**	**298,340**	**5,927**	**426**	**208,999**	**6,751**	**25,384**	**262**
HOOGHLY DIST (U) TOT :	**463**	**20,948**	**217,667**	**130,162**	**63,707**	**17,377**	**3,941**	**5,461**	**1,400**	**3**	**7,553**	**168**	**3,652**	**491**
HOOGHLY DIST (R+U) TOT :	**8,425**	**478,595**	**5,293,922**	**3,101,068**	**1,750,543**	**477,931**	**101,018**	**303,801**	**7,327**	**429**	**216,552**	**6,919**	**29,036**	**753**

18th ALL INDIA LIVESTOCK CENSUS, AGRICULTURE IMPLEMENTS AND MACHINERY, FISHERY STATISTICS, WEST BENGAL

HOOGHLY DISTRICT

Reference Date : 15.10.2007

DISTRICT/SD/ BLOCK/MUNICIPALITY (SUBDIVISION = SD, RURAL = R, URBAN = U, TOTAL = TOT)	No. of Households/Khatals/Farms etc. having Poultry or Producing Milk				No. and classification of source of data														
	Poultry Birds			Milk Producing House-hold	Household	Khatal	Goshala	Dairy	Poultry Farm	Sheep, Goat, Pig etc. Farm	Livestock Market/Hat	Poultry Hatchery	Agriculture Farm	Meat Shop				Fish Shop	Others (Fish Jetty, Harbour, Processing Centre, Fish Hatchery etc.)
	Fowl	Duck	Other Poultry Birds											Sheep	Goat	Pig	Poultry		
1	41	42	43	44	45	46	47	48	49	50	51	52	53	54	55	56	57	58	59
ARAMBAGH SD : R																			
ARAMBAGH BLOCK	9,957	18,440	43	17,605	48,353	3	3	0	18	0	1	2	0	0	21	0	75	107	0
GOGHAT-I BLOCK	4,387	16,188	78	15,218	26,268	0	0	0	5	0	0	9	0	0	1	0	11	6	23
GOGHAT-II BLOCK	6,875	16,074	13	12,740	28,158	5	70	0	11	0	0	0	97	0	8	0	12	9	0
KHANAKUL-I BLOCK	10,588	15,475	1	11,777	44,746	0	0	0	13	0	0	0	0	0	8	0	16	0	0
KHANAKUL-II BLOCK	6,273	5,908	0	6,660	26,367	0	0	0	16	0	0	0	0	0	9	0	27	0	0
PURSURAH BLOCK	14,712	9,249	0	17,187	29,587	0	0	0	25	0	0	0	0	0	8	0	69	36	0
ARAMBAGH SD R TOT :	**52,792**	**81,334**	**135**	**81,187**	**203,479**	**8**	**73**	**0**	**88**	**0**	**1**	**11**	**97**	**0**	**55**	**0**	**210**	**158**	**23**
ARAMBAGH SD : U																			
ARAMBAGH MUNICIPALITY	574	1,703	0	1,964	3,895	0	0	0	8	0	0	0	0	0	2	0	6	0	0
ARAMBAGH SD U TOT :	**574**	**1,703**	**0**	**1,964**	**3,895**	**0**	**0**	**0**	**8**	**0**	**0**	**0**	**0**	**0**	**2**	**0**	**6**	**0**	**0**
ARAMBAGH SD (R+U) TOT :	**53,366**	**83,037**	**135**	**83,151**	**207,374**	**8**	**73**	**0**	**96**	**0**	**1**	**11**	**97**	**0**	**57**	**0**	**216**	**158**	**23**
CHANDANNAGAR SD : R																			
HARIPAL BLOCK	17,059	14,648	14	14,861	37,062	2	0	0	4	0	0	4	20	0	13	0	37	113	0
SINGUR BLOCK	7,144	5,182	25	13,026	42,640	35	0	0	56	0	28	20	1	0	148	0	228	194	0
TARAKESWAR BLOCK	7,341	10,560	122	9,973	29,232	2	0	0	4	1	0	0	0	0	0	0	0	0	0
CHANDANNAGAR SD R TOT :	**31,544**	**30,390**	**161**	**37,860**	**108,934**	**39**	**0**	**0**	**64**	**1**	**28**	**24**	**21**	**0**	**161**	**0**	**265**	**307**	**0**
CHANDANNAGAR SD : U																			
BHADRESWAR MUNICIPALITY	1,044	347	121	216	2,533	0	0	0	0	0	0	0	0	0	20	0	49	299	0
CHAMPDANI MUNICIPALITY	2,154	240	138	1,055	4,537	385	0	1	2	2	0	0	0	0	32	0	51	70	18
CHANDANNAGAR MUNICIPAL CORP	919	302	1,439	727	3,093	63	0	0	64	0	0	1	0	0	33	0	71	316	193
TARAKESWAR MUNICIPALITY	298	229	0	233	1,174	1	0	0	0	0	0	0	0	0	16	0	13	75	0
CHANDANNAGAR SD U TOT :	**4,415**	**1,118**	**1,698**	**2,231**	**11,337**	**449**	**0**	**1**	**66**	**2**	**0**	**1**	**0**	**0**	**101**	**0**	**184**	**760**	**211**
CHANDANNAGAR SD (R+U) TOT :	**35,959**	**31,508**	**1,859**	**40,091**	**120,271**	**488**	**0**	**1**	**130**	**3**	**28**	**25**	**21**	**0**	**262**	**0**	**449**	**1,067**	**211**
CHUNCHURA SD : R																			
BALAGARH BLOCK	6,431	4,386	16	11,858	35,381	2	2	0	3	1	0	0	3	0	3	0	13	6	0
CHINSURAH-MOGRA BLOCK	5,088	1,912	5	2,037	14,451	88	0	0	3	0	0	0	0	0	29	0	39	200	12

18th ALL INDIA LIVESTOCK CENSUS, AGRICULTURE IMPLEMENTS AND MACHINERY, FISHERY STATISTICS, WEST BENGAL

HOOGHLY DISTRICT

Reference Date : 15.10.2007

DISTRICT/SD/ BLOCK/MUNICIPALITY (SUBDIVISION = SD, RURAL = R, URBAN = U, TOTAL = TOT)	No. of Households/Khatals/Farms etc. having Poultry or Producing Milk				No. and classification of source of data														
	Poultry Birds			Milk Producing House-hold										Meat Shop					Others (Fish Jetty Harbour, Processing Centre, Fish Hatchery etc.)
	Fowl	Duck	Other Poultry Birds		Household	Khatal	Goshala	Dairy	Poultry Farm	Sheep, Goat, Pig etc Farm	Livestock Market/Hat	Poultry Hatchery	Agriculture Farm	Sheep	Goat	Pig	Poultry	Fish Shop	
1	41	42	43	44	45	46	47	48	49	50	51	52	53	54	55	56	57	58	59
DHANIAKHALI BLOCK	23,224	16,702	80	13,399	53,437	0	0	0	1	1	0	0	0	0	16	0	16	10	2
PANDUA BLOCK	22,824	13,416	65	10,493	55,853	29	2	1	2	1	0	1	0	0	7	1	16	12	0
POLBA-DADPUR BLOCK	21,377	16,647	17	14,968	38,954	1	1	0	6	0	0	3	0	0	0	0	5	0	0
CHUNCHURA SD R TOT :	**78,944**	**53,063**	**183**	**52,755**	**198,076**	**120**	**5**	**1**	**15**	**3**	**0**	**4**	**3**	**0**	**55**	**1**	**89**	**228**	**14**
CHUNCHURA SD : U																			
BANSBERIA MUNICIPALITY	358	387	0	260	1,697	0	0	0	0	0	0	0	0	0	0	2	0	4	0
HOOGHLY CHINSURAH MUNI.	1,436	1,176	0	461	5,462	12	0	0	0	0	0	0	0	0	18	0	27	244	0
CHUNCHURA SD U TOT :	**1,794**	**1,563**	**0**	**721**	**7,159**	**12**	**0**	**0**	**0**	**0**	**0**	**0**	**0**	**0**	**18**	**2**	**27**	**248**	**0**
CHUNCHURA SD (R+U) TOT :	**80,738**	**54,626**	**183**	**53,476**	**205,235**	**132**	**5**	**1**	**15**	**3**	**0**	**4**	**3**	**0**	**73**	**3**	**116**	**476**	**14**
SRIRAMPUR SD : R																			
CHANDITALA -I BLOCK	4,557	4,347	68	2,344	7,730	18	6	15	2	0	0	0	41	0	32	0	83	36	0
CHANDITALA-II BLOCK	5,493	3,930	28	5,720	15,784	148	40	0	34	0	0	0	0	0	36	2	80	78	0
JANGIPARA BLOCK	17,232	20,407	230	11,973	40,965	0	0	0	6	1	0	15	0	0	0	0	13	0	1
SRIRAMPUR-UTTARPARA BLOCK	4,396	2,474	5	1,196	5,768	45	0	1	16	9	0	7	1	0	145	0	193	379	11
SRIRAMPUR SD R TOT :	**31,678**	**31,158**	**331**	**21,233**	**70,247**	**211**	**46**	**16**	**58**	**10**	**0**	**22**	**42**	**0**	**213**	**2**	**369**	**493**	**12**
SRIRAMPUR SD : U																			
BAIDYABATI MUNICIPALITY	98	102	0	194	192	59	0	0	1	0	0	0	0	0	4	0	14	23	0
KONNAGAR MUNICIPALITY	275	71	16	119	818	11	0	0	0	0	0	0	0	0	12	7	16	25	0
RISHRA MUNICIPALITY	101	6	0	354	749	71	0	0	0	0	1	0	0	0	11	0	12	4	0
SRIRAMPUR MUNICIPALITY	204	58	11	235	244	108	0	0	0	0	0	0	0	0	7	0	17	25	0
UTTARPARA KOTRUNG MUNI.	64	54	0	383	730	74	0	0	1	0	0	0	0	0	7	0	27	97	7
SRIRAMPUR SD U TOT :	**742**	**291**	**27**	**1,285**	**2,733**	**323**	**0**	**0**	**2**	**0**	**1**	**0**	**0**	**0**	**41**	**7**	**86**	**174**	**7**
SRIRAMPUR SD (R+U) TOT :	**32,420**	**31,449**	**358**	**22,518**	**72,980**	**534**	**46**	**16**	**60**	**10**	**1**	**22**	**42**	**0**	**254**	**9**	**455**	**667**	**19**
HOOGHLY DIST (R) TOT :	**194,958**	**195,945**	**810**	**193,035**	**580,736**	**378**	**124**	**17**	**225**	**14**	**29**	**61**	**163**	**0**	**484**	**3**	**933**	**1,186**	**49**
HOOGHLY DIST (U) TOT :	**7,525**	**4,675**	**1,725**	**6,201**	**25,124**	**784**	**0**	**1**	**76**	**2**	**1**	**1**	**0**	**0**	**162**	**9**	**303**	**1,182**	**218**
HOOGHLY DIST (R+U) TOT :	**202,483**	**200,620**	**2,535**	**199,236**	**605,860**	**1,162**	**124**	**18**	**301**	**16**	**30**	**62**	**163**	**0**	**646**	**12**	**1,236**	**2,368**	**267**

18th ALL INDIA LIVESTOCK CENSUS, AGRICULTURE IMPLEMENTS AND MACHINERY, FISHERY STATISTICS, WEST BENGAL

HOOGHLY DISTRICT — **JERSEY CROSS-BRED CATTLE** — **Reference Date : 15.10.2007**

DISTRICT/SD/ BLOCK/MUNICIPALITY (SUBDIVISION = SD, RURAL = R, URBAN = U, TOTAL = TOT)	MALE JERSEY CROSS-BRED CATTLE							FEMALE JERSEY CROSS-BRED CATTLE							Total Jersey Cross-bred Cattle (66+73)
	Under 1 year	1 to 2½ years	Over 2½ years (Major use)				Total Male Jersey Cross-bred Cattle (60+61+62+63+64+65)	Under 1 year	1 to 2½ years	Over 2½ years			Above 10 years	Total Female Jersey Cross-bred Cattle (67+68+69+70+71+72)	
			Used for Breeding only	Mainly used for Agri-culture	Mainly used for Bullock Cart	Others				in milk	Dry	Not calved once			
1	60	61	62	63	64	65	66	67	68	69	70	71	72	73	74
ARAMBAGH SD : R															
ARAMBAGH BLOCK	582	296	51	8	0	0	937	942	913	1,397	801	449	101	4,603	5,540
GOGHAT-I BLOCK	503	228	2	55	0	1	789	796	273	1,168	199	53	1	2,490	3,279
GOGHAT-II BLOCK	895	955	21	216	26	12	2,125	866	1,427	1,317	718	366	23	4,717	6,842
KHANAKUL-I BLOCK	312	163	0	5	0	0	480	577	457	745	291	119	1	2,190	2,670
KHANAKUL-II BLOCK	83	40	2	0	0	0	125	203	230	245	114	107	1	900	1,025
PURSURAH BLOCK	639	159	1	7	0	0	806	968	1,159	1,713	680	124	21	4,665	5,471
ARAMBAGH SD R TOT :	**3,014**	**1,841**	**77**	**291**	**26**	**13**	**5,262**	**4,352**	**4,459**	**6,585**	**2,803**	**1,218**	**148**	**19,565**	**24,827**
ARAMBAGH SD : U															
ARAMBAGH MUNICIPALITY	42	0	0	0	0	0	42	11	35	32	15	15	2	110	152
ARAMBAGH SD U TOT :	**42**	**0**	**0**	**0**	**0**	**0**	**42**	**11**	**35**	**32**	**15**	**15**	**2**	**110**	**152**
ARAMBAGH SD (R+U) TOT :	**3,056**	**1,841**	**77**	**291**	**26**	**13**	**5,304**	**4,363**	**4,494**	**6,617**	**2,818**	**1,233**	**150**	**19,675**	**24,979**
CHANDANNAGAR SD : R															
HARIPAL BLOCK	4,057	2,504	16	91	6	51	6,725	3,731	3,736	5,895	2,397	537	504	16,800	23,525
SINGUR BLOCK	3,413	1,237	18	13	0	0	4,681	2,734	2,406	7,140	2,230	694	153	15,357	20,038
TARAKESWAR BLOCK	1,663	1,109	5	1	0	0	2,778	1,940	1,864	2,334	971	277	5	7,391	10,169
CHANDANNAGAR SD R TOT :	**9,133**	**4,850**	**39**	**105**	**6**	**51**	**14,184**	**8,405**	**8,006**	**15,369**	**5,598**	**1,508**	**662**	**39,548**	**53,732**
CHANDANNAGAR SD : U															
BHADRESWAR MUNICIPALITY	268	78	9	0	0	0	355	222	111	737	163	0	0	1,233	1,588
CHAMPDANI MUNICIPALITY	45	15	0	0	0	0	60	85	90	332	95	3	0	605	665
CHANDANNAGAR MUNICIPAL CORP.	262	4	0	0	0	0	266	261	150	669	39	135	8	1,262	1,528
TARAKESWAR MUNICIPALITY	51	5	0	0	0	0	56	147	11	186	42	0	0	419	475
CHANDANNAGAR SD U TOT :	**626**	**102**	**9**	**0**	**0**	**0**	**737**	**715**	**395**	**1,924**	**339**	**138**	**8**	**3,519**	**4,256**
CHANDANNAGAR SD (R+U) TOT :	**9,759**	**4,952**	**48**	**105**	**6**	**51**	**14,921**	**9,120**	**8,401**	**17,293**	**5,937**	**1,646**	**670**	**43,067**	**57,988**
CHUNCHURA SD : R															
BALAGARH BLOCK	2,512	1,666	44	168	74	45	4,509	3,836	4,424	6,504	2,596	570	1,173	19,103	23,612
CHINSURAH-MOGRA BLOCK	517	106	28	17	0	1	669	933	1,304	2,065	937	93	0	5,332	6,001

18th ALL INDIA LIVESTOCK CENSUS, AGRICULTURE IMPLEMENTS AND MACHINERY, FISHERY STATISTICS, WEST BENGAL

HOOGHLY DISTRICT | **JERSEY CROSS-BRED CATTLE** | **Reference Date : 15.10.2007**

DISTRICT/SD/ BLOCK/MUNICIPALITY (SUBDIVISION = SD, RURAL = R, URBAN = U, TOTAL = TOT)	MALE JERSEY CROSS-BRED CATTLE							FEMALE JERSEY CROSS-BRED CATTLE							Total Jersey Cross-bred Cattle (66+73)
	Under 1 year	1 to 2½ years	Over 2½ years (Major use)				Total Male Jersey Cross-bred Cattle (60+61+62+63+64+65)	Under 1 year	1 to 2½ years	Over 2½ years			Above 10 years	Total Female Jersey Cross-bred Cattle (67+68+69+70+71+72)	
			Used for Breeding only	Mainly used for Agri-culture	Mainly used for Bullock Cart	Others				In milk	Dry	Not calved once			
1	60	61	62	63	64	65	66	67	68	69	70	71	72	73	74
DHANIAKHALI BLOCK	1,328	453	39	127	1	4	1,952	5,058	2,279	7,609	3,529	276	67	18,818	20,770
PANDUA BLOCK	934	430	89	50	2	18	1,523	1,282	882	2 133	859	458	60	5,674	7,197
POLBA-DADPUR BLOCK	2,000	1 226	93	500	2	165	3,986	2,145	1,715	4,830	1,867	1,187	118	11,862	15,848
CHUNCHURA SD R TOT :	**7,291**	**3,881**	**293**	**862**	**79**	**233**	**12,639**	**13,254**	**10,604**	**23,141**	**9,788**	**2,584**	**1,418**	**60,789**	**73,428**
CHUNCHURA SD : U															
BANSBERIA MUNICIPALITY	2	0	0	0	0	0	2	10	3	29	2	1	0	45	47
HOOGHLY CHINSURAH MUNI	76	17	0	0	0	0	93	114	161	228	52	5	0	560	653
CHUNCHURA SD U TOT	**78**	**17**	**0**	**0**	**0**	**0**	**95**	**124**	**164**	**257**	**54**	**6**	**0**	**605**	**700**
CHUNCHURA SD (R+U) TOT :	**7,369**	**3,898**	**293**	**862**	**79**	**233**	**12,734**	**13,378**	**10,768**	**23,398**	**9,842**	**2,590**	**1,418**	**61,394**	**74,128**
SRIRAMPUR SD : R															
CHANDITALA -I BLOCK	651	252	5	0	0	0	908	1,371	1,720	2,514	521	75	133	6,334	7,242
CHANDITALA-II BLOCK	811	305	15	39	12	1	1,183	990	785	2,344	279	127	51	4,576	5,759
JANGIPARA BLOCK	1,485	1,101	30	49	6	3	2,674	1,591	1 671	3 455	1,820	712	205	9,454	12,128
SRIRAMPUR-UTTARPARA BLOCK	523	157	33	11	0	11	735	529	502	1,575	312	74	1	2,993	3,728
SRIRAMPUR SD R TOT :	**3,470**	**1,815**	**83**	**99**	**18**	**15**	**5,500**	**4,481**	**4,678**	**9,888**	**2,932**	**988**	**390**	**23,357**	**28,857**
SRIRAMPUR SD : U															
BAIDYABATI MUNICIPALITY	0	0	0	0	0	0	0	0	0	0	0	0	0	0	0
KONNAGAR MUNICIPALITY	99	48	0	0	0	0	147	144	123	236	49	16	41	609	756
RISHRA MUNICIPALITY	8	4	0	0	0	0	12	283	24	580	75	5	1	968	980
SRIRAMPUR MUNICIPALITY	38	12	1	0	0	0	51	182	334	246	8	15	84	869	920
UTTARPARA KOTRUNG MUNI	158	0	0	0	0	0	158	135	89	440	63	1	29	757	915
SRIRAMPUR SD U TOT :	**303**	**64**	**1**	**0**	**0**	**0**	**368**	**744**	**570**	**1,502**	**195**	**37**	**155**	**3,203**	**3,571**
SRIRAMPUR SD (R+U) TOT :	**3,773**	**1,879**	**84**	**99**	**18**	**15**	**5,868**	**5,225**	**5,248**	**11,390**	**3,127**	**1,025**	**545**	**26,560**	**32,428**
HOOGHLY DIST (R) TOT :	**22,908**	**12,387**	**492**	**1,357**	**129**	**312**	**37,585**	**30,492**	**27,747**	**54,983**	**21,121**	**6,298**	**2,618**	**143,259**	**180,844**
HOOGHLY DIST (U) TOT :	**1,049**	**183**	**10**	**0**	**0**	**0**	**1,242**	**1,594**	**1,164**	**3,715**	**603**	**196**	**165**	**7,437**	**8,679**
HOOGHLY DIST (R+U) TOT :	**23,957**	**12,570**	**502**	**1,357**	**129**	**312**	**38,827**	**32,086**	**28,911**	**58,698**	**21,724**	**6,494**	**2,783**	**150,696**	**189,523**

18th ALL INDIA LIVESTOCK CENSUS, AGRICULTURE IMPLEMENTS AND MACHINERY, FISHERY STATISTICS, WEST BENGAL

HOOGHLY DISTRICT — **HOLSTEIN FRIESIAN CROSS-BRED CATTLE** — **Reference Date : 15.10.2007**

DISTRICT/SD/ BLOCK/MUNICIPALITY (SUBDIVISION = SD, RURAL = R, URBAN = U, TOTAL = TOT)	MALE HOLSTEIN FRIESIAN CROSS-BRED CATTLE							FEMALE HOLSTEIN FRIESIAN CROSS-BRED CATTLE								Total Holstein Friesian Cross-bred Cattle (81+88)
	Under 1 year	1 to 2½ years	Over 2½ years (Major use)				Total Male Holstein Friesian Cross bred Cattle (75+76+77+78+79+80)	Under 1 year	1 to 2½ years	Over 2½ years			Above 10 years	Total Female Holstein Friesian Cross-bred Cattle (82+83+84+85+86+87)	
			Used for Breeding only	Mainly used for Agri-culture	Mainly used for Bullock Cart	Others				In milk	Dry	Not calved once			
1	75	76	77	78	79	80	81	82	83	84	85	86	87	88	89
ARAMBAGH SD : R															
ARAMBAGH BLOCK	11	0	1	0	0	0	12	6	12	20	12	0	0	50	62
GOGHAT-I BLOCK	8	14	0	0	0	0	22	22	25	41	18	8	0	114	136
GOGHAT-II BLOCK	4	9	0	8	0	0	21	11	14	17	3	3	0	48	69
KHANAKUL-I BLOCK	8	4	1	0	0	0	13	49	26	47	27	6	0	155	168
KHANAKUL-II BLOCK	0	0	0	0	0	0	0	0	0	0	0	0	0	0	0
PURSURAH BLOCK	176	34	0	0	0	0	210	229	243	363	96	18	0	949	1,159
ARAMBAGH SD R TOT :	**207**	**61**	**2**	**8**	**0**	**0**	**278**	**317**	**320**	**488**	**156**	**35**	**0**	**1,316**	**1,594**
ARAMBAGH SD : U															
ARAMBAGH MUNICIPALITY	0	0	0	0	0	0	0	0	0	0	0	0	0	0	0
ARAMBAGH SD U TOT :	**0**	**0**	**0**	**0**	**0**	**0**	**0**	**0**	**0**	**0**	**0**	**0**	**0**	**0**	**0**
ARAMBAGH SD (R+U) TOT :	**207**	**61**	**2**	**8**	**0**	**0**	**278**	**317**	**320**	**488**	**156**	**35**	**0**	**1,316**	**1,594**
CHANDANNAGAR SD : R															
HARIPAL BLOCK	331	221	6	3	0	8	569	386	297	860	363	82	104	2,092	2,661
SINGUR BLOCK	884	495	1	0	0	0	1,380	1,486	1,233	3,321	938	445	185	7,608	8,988
TARAKESWAR BLOCK	116	28	9	15	0	0	168	193	138	289	81	14	0	715	883
CHANDANNAGAR SD R TOT :	**1,331**	**744**	**16**	**18**	**0**	**8**	**2,117**	**2,065**	**1,668**	**4,470**	**1,382**	**541**	**289**	**10,415**	**12,532**
CHANDANNAGAR SD : U															
BHADRESWAR MUNICIPALITY	22	0	0	0	0	0	22	11	13	46	26	0	0	96	118
CHAMPDANI MUNICIPALITY	1	0	0	0	0	0	1	0	1	1	1	1	0	4	5
CHANDANNAGAR MUNICIPAL CORP	214	8	0	0	0	0	222	202	108	536	29	103	10	988	1,210
TARAKESWAR MUNICIPALITY	15	1	0	0	0	0	16	37	22	53	26	1	0	139	155
CHANDANNAGAR SD U TOT :	**252**	**9**	**0**	**0**	**0**	**0**	**261**	**250**	**144**	**636**	**82**	**105**	**10**	**1,227**	**1,488**
CHANDANNAGAR SD (R+U) TOT :	**1,583**	**753**	**16**	**18**	**0**	**8**	**2,378**	**2,315**	**1,812**	**5,106**	**1,464**	**646**	**299**	**11,642**	**14,020**
CHUNCHURA SD : R															
BALAGARH BLOCK	153	146	4	16	2	10	331	355	379	518	207	44	66	1,569	1,900
CHINSURAH-MOGRA BLOCK	62	3	0	0	0	0	65	138	204	305	181	9	0	837	902

18th ALL INDIA LIVESTOCK CENSUS, AGRICULTURE IMPLEMENTS AND MACHINERY, FISHERY STATISTICS, WEST BENGAL

HOOGHLY DISTRICT

HOLSTEIN FRIESIAN CROSS-BRED CATTLE

Reference Date : 15.10.2007

DISTRICT/SD/ BLOCK/MUNICIPALITY (SUBDIVISION = SD, RURAL = R, URBAN = U, TOTAL = TOT)	MALE HOLSTEIN FRIESIAN CROSS-BRED CATTLE							FEMALE HOLSTEIN FRIESIAN CROSS-BRED CATTLE							Total Holstein Friesian Cross-bred Cattle (81+88)
	Under 1 year	1 to 2½ years	Over 2½ years (Major use)				Total Male Holstein Friesian Cross bred Cattle (75+76+77+78+79+80)	Under 1 year	1 to 2½ years	Over 2½ years			Above 10 years	Total Female Holstein Friesian Cross-bred Cattle (82+83+84+85+86+87)	
			Used for Breeding only	Mainly used for Agri-culture	Mainly used for Bullock Cart	Others				In milk	Dry	Not calved once			
1	75	76	77	78	79	80	81	82	83	84	85	86	87	88	89
DHANIAKHALI BLOCK	126	50	1	4	4	4	189	420	276	623	319	92	30	1,760	1,949
PANDUA BLOCK	83	36	0	0	0	0	119	121	75	188	77	34	2	497	616
POLBA-DADPUR BLOCK	158	79	6	0	0	6	249	130	142	278	149	92	1	792	1,041
CHUNCHURA SD R TOT	**582**	**314**	**11**	**20**	**6**	**20**	**953**	**1,164**	**1,076**	**1,912**	**933**	**271**	**99**	**5,455**	**6,408**
CHUNCHURA SD : U															
BANSBERIA MUNICIPALITY	0	0	0	0	0	0	0	0	0	0	0	0	0	0	0
HOOGHLY CHINSURAH MUNI	0	0	0	0	0	0	0	0	4	0	0	0	0	4	4
CHUNCHURA SD U TOT :	**0**	**0**	**0**	**0**	**0**	**0**	**0**	**0**	**4**	**0**	**0**	**0**	**0**	**4**	**4**
CHUNCHURA SD (R+U) TOT	**582**	**314**	**11**	**20**	**6**	**20**	**953**	**1,164**	**1,080**	**1,912**	**933**	**271**	**99**	**5,459**	**6,412**
SRIRAMPUR SD . R															
CHANDITALA -I BLOCK	77	33	0	0	0	0	110	117	123	191	57	6	27	521	631
CHANDITALA-II BLOCK	22	13	0	0	0	0	35	8	22	18	4	2	0	54	89
JANGIPARA BLOCK	183	147	4	0	0	0	334	150	200	301	105	80	26	862	1,196
SRIRAMPUR-UTTARPARA BLOCK	42	10	2	0	0	0	54	54	57	221	68	28	0	428	482
SRIRAMPUR SD R TOT :	**324**	**203**	**6**	**0**	**0**	**0**	**533**	**329**	**402**	**731**	**234**	**116**	**53**	**1,865**	**2,398**
SRIRAMPUR SD : U															
BAIDYABATI MUNICIPALITY	0	0	0	0	0	0	0	0	0	0	0	0	0	0	0
KONNAGAR MUNICIPALITY	0	0	0	0	0	0	0	0	4	0	0	0	0	4	4
RISHRA MUNICIPALITY	0	0	0	0	0	0	0	0	0	0	0	0	0	0	0
SRIRAMPUR MUNICIPALITY	0	0	0	0	0	0	0	56	107	76	1	3	25	268	268
UTTARPARA KOTRUNG MUNI	46	0	0	0	0	0	46	46	14	130	4	0	1	195	241
SRIRAMPUR SD U TOT :	**46**	**0**	**0**	**0**	**0**	**0**	**46**	**102**	**125**	**206**	**5**	**3**	**26**	**467**	**513**
SRIRAMPUR SD (R+U) TOT :	**370**	**203**	**6**	**0**	**0**	**0**	**579**	**431**	**527**	**937**	**239**	**119**	**79**	**2,332**	**2,911**
HOOGHLY DIST (R) TOT :	**2,444**	**1,322**	**35**	**46**	**6**	**28**	**3,881**	**3,875**	**3,466**	**7,601**	**2,705**	**963**	**441**	**19,051**	**22,932**
HOOGHLY DIST (U) TOT :	**298**	**9**	**0**	**0**	**0**	**0**	**307**	**352**	**273**	**842**	**87**	**108**	**36**	**1,698**	**2,005**
HOOGHLY DIST (R+U) TOT :	**2,742**	**1,331**	**35**	**46**	**6**	**28**	**4,188**	**4,227**	**3,739**	**8,443**	**2,792**	**1,071**	**477**	**20,749**	**24,937**

18th ALL INDIA LIVESTOCK CENSUS, AGRICULTURE IMPLEMENTS AND MACHINERY, FISHERY STATISTICS, WEST BENGAL

HOOGHLY DISTRICT

OTHER CROSS-BRED CATTLE

Reference Date : 15.10.2007

DISTRICT/SD/ BLOCK/MUNICIPALITY (SUBDIVISION = SD, RURAL = R, URBAN = U, TOTAL = TOT)	MALE OTHER CROSS-BRED CATTLE							FEMALE OTHER CROSS-BRED CATTLE							Total Other Cross-bred Cattle (96+103)
	Under 1 year	1 to 2½ years	Over 2½ years (Major use)				Total Male Other Cross-bred Cattle (90+91+92+93+94+95)	Under 1 year	1 to 2½ years	Over 2½ years			Above 10 years	Total Female Other Cross-bred Cattle (97+98+99+100+101+102)	
			Used for Breeding only	Mainly used for Agri-culture	Mainly used for Bullock Cart	Others				In milk	Dry	Not calved once			
1	90	91	92	93	94	95	96	97	98	99	100	101	102	103	104
ARAMBAGH SD : R															
ARAMBAGH BLOCK	75	25	0	0	0	0	100	136	206	191	81	26	0	640	740
GOGHAT-I BLOCK	82	6	1	0	0	0	89	242	309	319	98	4	0	972	1,061
GOGHAT-II BLOCK	16	38	3	19	0	2	78	41	67	47	10	7	0	172	250
KHANAKUL-I BLOCK	0	0	0	0	0	0	0	0	0	0	0	0	0	0	0
KHANAKUL-II BLOCK	3	2	0	0	0	0	5	9	6	13	6	1	0	35	40
PURSURAH BLOCK	0	0	0	0	0	0	0	0	1	0	0	1	0	2	2
ARAMBAGH SD R TOT	**176**	**71**	**4**	**19**	**0**	**2**	**272**	**428**	**589**	**570**	**195**	**39**	**0**	**1,821**	**2,093**
ARAMBAGH SD : U															
ARAMBAGH MUNICIPALITY	84	154	1	0	0	0	239	160	200	182	85	18	0	645	884
ARAMBAGH SD U TOT :	**84**	**154**	**1**	**0**	**0**	**0**	**239**	**160**	**200**	**182**	**85**	**18**	**0**	**645**	**884**
ARAMBAGH SD (R+U) TOT :	**260**	**225**	**5**	**19**	**0**	**2**	**511**	**588**	**789**	**752**	**280**	**57**	**0**	**2,466**	**2,977**
CHANDANNAGAR SD : R															
HARIPAL BLOCK	184	90	0	24	2	4	304	273	49	465	107	56	68	1,018	1,322
SINGUR BLOCK	8	2	0	0	0	0	10	4	4	16	0	0	0	24	34
TARAKESWAR BLOCK	191	22	3	28	0	0	244	337	406	581	366	63	4	1,757	2,001
CHANDANNAGAR SD R TOT :	**383**	**114**	**3**	**52**	**2**	**4**	**558**	**614**	**459**	**1,062**	**473**	**119**	**72**	**2,799**	**3,357**
CHANDANNAGAR SD : U															
BHADRESWAR MUNICIPALITY	22	0	0	0	0	0	22	19	6	58	13	0	0	96	118
CHAMPDANI MUNICIPALITY	2	0	0	0	0	0	2	3	1	8	1	0	0	13	15
CHANDANNAGAR MUNICIPAL CORP	7	2	0	0	0	0	9	7	2	23	0	8	0	40	49
TARAKESWAR MUNICIPALITY	0	0	0	0	0	0	0	0	0	0	0	0	0	0	0
CHANDANNAGAR SD U TOT :	**31**	**2**	**0**	**0**	**0**	**0**	**33**	**29**	**9**	**89**	**14**	**8**	**0**	**149**	**182**
CHANDANNAGAR SD (R+U) TOT :	**414**	**116**	**3**	**52**	**2**	**4**	**591**	**643**	**468**	**1,151**	**487**	**127**	**72**	**2,948**	**3,539**
CHUNCHURA SD : R															
BALAGARH BLOCK	0	0	0	0	0	0	0	0	0	0	0	0	0	0	0
CHINSURAH-MOGRA BLOCK	29	16	3	2	0	0	50	53	81	114	30	13	0	291	341

18th ALL INDIA LIVESTOCK CENSUS, AGRICULTURE IMPLEMENTS AND MACHINERY, FISHERY STATISTICS, WEST BENGAL

HOOGHLY DISTRICT

Reference Date : 15.10.2007

OTHER CROSS-BRED CATTLE

DISTRICT/SD/ BLOCK/MUNICIPALITY (SUBDIVISION = SD, RURAL = R, URBAN = U, TOTAL = TOT)	MALE OTHER CROSS-BRED CATTLE							FEMALE OTHER CROSS-BRED CATTLE							Total Other Cross-bred Cattle (96+103)
	Under 1 year	1 to 2½ years	Over 2½ years (Major use)				Total Male Other Cross-bred Cattle (90+91+92+93+94+95)	Under 1 year	1 to 2½ years	Over 2½ years			Above 10 years	Total Female Other Cross-bred Cattle (97+98+99+100+101+102)	
			Used for Breeding only	Mainly used for Agri-culture	Mainly used for Bullock Cart	Others				In milk	Dry	Not calved once			
1	90	91	92	93	94	95	96	97	98	99	100	101	102	103	104
DHANIAKHALI BLOCK	416	274	2	21	0	0	713	394	485	972	294	42	8	2,195	2,908
PANDUA BLOCK	112	35	1	0	2	0	150	216	80	367	86	8	4	761	911
POLBA-DADPUR BLOCK	237	74	5	59	8	3	386	301	489	652	318	93	5	1,858	2,244
CHUNCHURA SD R TOT :	**794**	**399**	**11**	**82**	**10**	**3**	**1,299**	**964**	**1,135**	**2,105**	**728**	**156**	**17**	**5,105**	**6,404**
CHUNCHURA SD : U															
BANSBERIA MUNICIPALITY	31	20	0	0	0	0	51	69	126	237	62	23	0	517	568
HOOGHLY CHINSURAH MUNI	0	0	0	0	0	0	0	1	1	1	0	0	0	3	3
CHUNCHURA SD U TOT :	**31**	**20**	**0**	**0**	**0**	**0**	**51**	**70**	**127**	**238**	**62**	**23**	**0**	**520**	**571**
CHUNCHURA SD (R+U) TOT :	**825**	**419**	**11**	**82**	**10**	**3**	**1,350**	**1,034**	**1,262**	**2,343**	**790**	**179**	**17**	**5,625**	**6,975**
SRIRAMPUR SD : R															
CHANDITALA -I BLOCK	38	8	0	0	0	0	46	81	214	153	58	1	0	507	553
CHANDITALA-II BLOCK	57	44	2	0	0	0	103	82	68	485	19	10	0	664	767
JANGIPARA BLOCK	73	37	1	1	0	0	112	113	54	256	77	62	12	574	686
SRIRAMPUR-UTTARPARA BLOCK	70	6	0	0	0	5	81	85	128	325	117	41	0	696	777
SRIRAMPUR SD R TOT :	**238**	**95**	**3**	**1**	**0**	**5**	**342**	**361**	**464**	**1,219**	**271**	**114**	**12**	**2,441**	**2,783**
SRIRAMPUR SD : U															
BAIDYABATI MUNICIPALITY	5	0	0	0	0	0	5	4	20	15	5	0	0	44	49
KONNAGAR MUNICIPALITY	22	41	0	0	0	0	63	48	28	58	3	0	3	140	203
RISHRA MUNICIPALITY	0	0	0	0	0	0	0	0	0	0	0	0	0	0	0
SRIRAMPUR MUNICIPALITY	12	2	0	0	0	0	14	68	109	91	0	3	33	304	318
UTTARPARA KOTRUNG MUNI	0	0	0	0	0	0	0	0	0	0	0	0	0	0	0
SRIRAMPUR SD U TOT :	**39**	**43**	**0**	**0**	**0**	**0**	**82**	**120**	**157**	**164**	**8**	**3**	**36**	**488**	**570**
SRIRAMPUR SD (R+U) TOT :	**277**	**138**	**3**	**1**	**0**	**5**	**424**	**481**	**621**	**1,383**	**279**	**117**	**48**	**2,929**	**3,353**
HOOGHLY DIST (R) TOT :	**1,591**	**679**	**21**	**154**	**12**	**14**	**2,471**	**2,367**	**2,647**	**4,956**	**1,667**	**428**	**101**	**12,166**	**14,637**
HOOGHLY DIST (U) TOT :	**185**	**219**	**1**	**0**	**0**	**0**	**405**	**379**	**493**	**673**	**169**	**52**	**36**	**1,802**	**2,207**
HOOGHLY DIST (R+U) TOT :	**1,776**	**898**	**22**	**154**	**12**	**14**	**2,876**	**2,746**	**3,140**	**5,629**	**1,836**	**480**	**137**	**13,968**	**16,844**

18th ALL INDIA LIVESTOCK CENSUS, AGRICULTURE IMPLEMENTS AND MACHINERY, FISHERY STATISTICS, WEST BENGAL

HOOGHLY DISTRICT

TOTAL CROSS-BRED CATTLE

Reference Date : 15.10.2007

DISTRICT/SD/ BLOCK/MUNICIPALITY (SUBDIVISION = SD, RURAL = R, URBAN = U, TOTAL = TOT)	TOTAL MALE CROSS-BRED CATTLE							TOTAL FEMALE CROSS-BRED CATTLE							Total Cross-bred Cattle (111+118)
	Under 1 year (60+75+90)	1 to 2½ years (61+76+91)	Over 2½ years (Major use)				Total Male Other Cross-bred Cattle (105+106+107+108+109+110)	Under 1 year (67+82+97)	1 to 2½ years (68+83+98)	Over 2½ years			Above 10 years (72+87+102)	Total Female Cross-bred Cattle (112+113+114+115+116+117)	
			Used for Breeding only (62+77+92)	Mainly used for Agriculture (63+78+93)	Mainly used for Bullock Cart (64+79+94)	Others (65+80+95)				In milk (69+84+99)	Dry (70+85+100)	Not calved once (71+86+101)			
1	105	106	107	108	109	110	111	112	113	114	115	116	117	118	119
ARAMBAGH SD : R															
ARAMBAGH BLOCK	668	321	52	8	0	0	1,049	1,084	1,131	1,608	894	475	101	5,293	6,342
GOGHAT-I BLOCK	593	248	3	55	0	1	900	1,060	607	1,528	315	65	1	3,576	4,476
GOGHAT-II BLOCK	915	1,002	24	243	26	14	2,224	918	1,508	1,381	731	376	23	4,937	7,161
KHANAKUL-I BLOCK	320	167	1	5	0	0	493	626	483	792	318	125	1	2,345	2,838
KHANAKUL-II BLOCK	86	42	2	0	0	0	130	212	236	258	120	108	1	935	1,065
PURSURAH BLOCK	815	193	1	7	0	0	1,016	1,197	1,403	2,076	776	143	21	5,616	6,632
ARAMBAGH SD R TOT :	**3,397**	**1,973**	**83**	**318**	**26**	**15**	**5,812**	**5,097**	**5,368**	**7,643**	**3,154**	**1,292**	**148**	**22,702**	**28,514**
ARAMBAGH SD : U															
ARAMBAGH MUNICIPALITY	126	154	1	0	0	0	281	171	235	214	100	33	2	755	1,036
ARAMBAGH SD U TOT :	**126**	**154**	**1**	**0**	**0**	**0**	**281**	**171**	**235**	**214**	**100**	**33**	**2**	**755**	**1,036**
ARAMBAGH SD (R+U) TOT	**3,523**	**2,127**	**84**	**318**	**26**	**15**	**6,093**	**5,268**	**5,603**	**7,857**	**3,254**	**1,325**	**150**	**23,457**	**29,550**
CHANDANNAGAR SD : R															
HARIPAL BLOCK	4,572	2,815	22	118	8	63	7,598	4,390	4,082	7,220	2,867	675	676	19,910	27,508
SINGUR BLOCK	4,305	1,734	19	13	0	0	6,071	4,224	3,643	10,477	3,168	1,139	338	22,989	29,060
TARAKESWAR BLOCK	1,970	1,159	17	44	0	0	3,190	2,470	2,408	3,204	1,418	354	9	9,863	13,053
CHANDANNAGAR SD R TOT :	**10,847**	**5,708**	**58**	**175**	**8**	**63**	**16,859**	**11,084**	**10,133**	**20,901**	**7,453**	**2,168**	**1,023**	**52,762**	**69,621**
CHANDANNAGAR SD : U															
BHADRESWAR MUNICIPALITY	312	78	9	0	0	0	399	252	130	841	202	0	0	1,425	1,824
CHAMPDANI MUNICIPALITY	48	15	0	0	0	0	63	88	92	341	97	4	0	622	685
CHANDANNAGAR MUNICIPAL CORP.	483	14	0	0	0	0	497	470	260	1,228	68	246	18	2,290	2,787
TARAKESWAR MUNICIPALITY	66	6	0	0	0	0	72	184	66	239	68	1	0	558	630
CHANDANNAGAR SD U TOT :	**909**	**113**	**9**	**0**	**0**	**0**	**1,031**	**994**	**548**	**2,649**	**435**	**251**	**18**	**4,895**	**5,926**
CHANDANNAGAR SD (R+U) TOT :	**11,756**	**5,821**	**67**	**175**	**8**	**63**	**17,890**	**12,078**	**10,681**	**23,550**	**7,888**	**2,419**	**1,041**	**57,657**	**75,547**
CHUNCHURA SD : R															
BALAGARH BLOCK	2,665	1,812	48	184	76	55	4,840	4,191	4,803	7,022	2,803	614	1,239	20,672	25,512
CHINSURAH-MOGRA BLOCK	608	125	31	19	0	1	784	1,124	1,589	2,484	1,148	115	0	6,460	7,244

18th ALL INDIA LIVESTOCK CENSUS, AGRICULTURE IMPLEMENTS AND MACHINERY, FISHERY STATISTICS, WEST BENGAL

HOOGHLY DISTRICT

Reference Date : 15.10.2007

TOTAL CROSS-BRED CATTLE

DISTRICT/SD/ BLOCK/MUNICIPALITY (SUBDIVISION = SD, RURAL = R, URBAN = U, TOTAL = TOT)	TOTAL MALE CROSS-BRED CATTLE							TOTAL FEMALE CROSS-BRED CATTLE							Total Cross-bred Cattle (111+118)
	Under 1 year (60+75+90)	1 to 2½ years (61+76+91)	Over 2½ years (Major use)				Total Male Other Cross-bred Cattle (105+106+107+108+109+110)	Under 1 year (67+82+97)	1 to 2½ years (68+83+98)	Over 2½ years			Above 10 years (72+87+102)	Total Female Cross-bred Cattle (112+113+114+115+116+117)	
			Used for Breeding only (62+77+92)	Mainly used for Agriculture (63+78+93)	Mainly used for Bullock Cart (64+79+94)	Others (65+80+95)				In milk (69+84+99)	Dry (70+85+100)	Not calved once (71+86+101)			
1	105	106	107	108	109	110	111	112	113	114	115	116	117	118	119
DHANIAKHALI BLOCK	1,870	777	42	152	5	8	2,854	5,872	3,040	9,204	4,142	410	105	22,773	25,627
PANDUA BLOCK	1,129	501	90	50	4	18	1,792	1,619	1,037	2,688	1,022	500	66	6,932	8,724
POLBA-DADPUR BLOCK	2,395	1,379	104	559	10	174	4,621	2,576	2,346	5,760	2,334	1,372	124	14,512	19,133
CHUNCHURA SD R TOT :	**8,667**	**4,594**	**315**	**964**	**95**	**256**	**14,891**	**15,382**	**12,815**	**27,158**	**11,449**	**3,011**	**1,534**	**71,349**	**86,240**
CHUNCHURA SD : U															
BANSBERIA MUNICIPALITY	33	20	0	0	0	0	53	79	129	266	64	24	0	5[illegible]	615
HOOGHLY CHINSURAH MUNI	76	17	0	0	0	0	93	115	166	229	52	5	0	5[illegible]	660
CHUNCHURA SD U TOT :	**109**	**37**	**0**	**0**	**0**	**0**	**146**	**194**	**295**	**495**	**116**	**29**	**0**	**1[illegible]29**	**1,275**
CHUNCHURA SD (R+U) TOT :	**8,776**	**4,631**	**315**	**964**	**95**	**256**	**15,037**	**15,576**	**13,110**	**27,653**	**11,565**	**3,040**	**1,534**	**[illegible]2,478**	**87,515**
SRIRAMPUR SD : R															
CHANDITALA -I BLOCK	766	293	5	0	0	0	1,064	1,569	2,057	2,858	636	82	160	7,362	8,426
CHANDITALA-II BLOCK	890	362	17	39	12	1	1,321	1,080	875	2,847	302	139	51	5,294	6,615
JANGIPARA BLOCK	1,741	1,285	35	50	6	3	3,120	1,854	1,925	4,012	2,002	854	243	10,890	14,010
SRIRAMPUR-UTTARPARA BLOCK	635	173	35	11	0	16	870	668	687	2,121	497	143	1	4,117	4,987
SRIRAMPUR SD R TOT :	**4,032**	**2,113**	**92**	**100**	**18**	**20**	**6,375**	**5,171**	**5,544**	**11,838**	**3,437**	**1,218**	**455**	**27,663**	**34,038**
SRIRAMPUR SD : U															
BAIDYABATI MUNICIPALITY	5	0	0	0	0	0	5	4	20	15	5	0	0	44	49
KONNAGAR MUNICIPALITY	121	89	0	0	0	0	210	192	155	294	52	16	44	753	963
RISHRA MUNICIPALITY	8	4	0	0	0	0	12	283	24	580	75	5	1	968	980
SRIRAMPUR MUNICIPALITY	50	14	1	0	0	0	65	306	550	413	9	21	142	1,441	1,506
UTTARPARA KOTRUNG MUNI	204	0	0	0	0	0	204	181	103	570	67	1	30	952	1,156
SRIRAMPUR SD U TOT :	**388**	**107**	**1**	**0**	**0**	**0**	**496**	**966**	**852**	**1,872**	**208**	**43**	**217**	**4,158**	**4,654**
SRIRAMPUR SD (R+U) TOT :	**4,420**	**2,220**	**93**	**100**	**18**	**20**	**6,871**	**6,137**	**6,396**	**13,710**	**3,645**	**1,261**	**672**	**31,821**	**38,692**
HOOGHLY DIST (R) TOT :	**26,943**	**14,388**	**548**	**1,557**	**147**	**354**	**43,937**	**36,734**	**33,860**	**67,540**	**25,493**	**7,689**	**3,160**	**174,476**	**218,413**
HOOGHLY DIST (U) TOT :	**1,532**	**411**	**11**	**0**	**0**	**0**	**1,954**	**2,325**	**1,930**	**5,230**	**859**	**356**	**237**	**10,937**	**12,891**
HOOGHLY DIST (R+U) TOT :	**28,475**	**14,799**	**559**	**1,557**	**147**	**354**	**45,891**	**39,059**	**35,790**	**72,770**	**26,352**	**8,045**	**3,397**	**185,413**	**231,304**

18th ALL INDIA LIVESTOCK CENSUS, AGRICULTURE IMPLEMENTS AND MACHINERY, FISHERY STATISTICS, WEST BENGAL

HOOGHLY DISTRICT — **INDIGENOUS BREED CATTLE (SAHIWAL, HARIANA, SIRI, GIR, RED SINDHI ETC.)** — **Reference Date : 15.10.2007**

DISTRICT/SD/ BLOCK/MUNICIPALITY (SUBDIVISION = SD, RURAL = R, URBAN = U, TOTAL = TOT)	MALE INDIGENOUS BREED CATTLE							FEMALE INDIGENOUS BREED CATTLE							Total Indi-genous Breed Cattle (126+133)	Breedwise Breakup of Total Indigenous Breed Cattle				
	Under 1 year	1 to 3 years	Over 3 years (Major work basis)				Total Male Indigenous Breed Cattle (120+121+122+123+124+125)	Under 1 year	1 to 3 years	Over 3 years			Above 10 years	Total Female Indigenous Breed Cattle (127+128+129+130+131+132)		Total No. of Sahiwal	Total No. of Hariana	Total No. of Siri	Total No. of Gir	Total Red Sindhi & Others
			Used for Breeding only	Mainly used for Agri-culture	Mainly used for Bullock Cart	Others				In milk	Dry	Not calved once								
1	120	121	122	123	124	125	126	127	128	129	130	131	132	133	134	135	136	137	138	139
ARAMBAGH SD : R																				
ARAMBAGH BLOCK	1,286	668	109	104	3	2	2,172	1,727	1,758	788	351	290	7	4,921	7,093	7,023	0	0	0	0
GOGHAT-I BLOCK	614	254	9	71	16	20	984	896	338	640	149	137	0	2,160	3,144	2,679	346	0	0	129
GOGHAT-II BLOCK	840	958	1	65	0	32	1,896	970	1,213	97	37	122	19	2,458	4,354	4,354	4	0	0	0
KHANAKUL-I BLOCK	619	390	7	22	0	0	1,038	884	675	301	97	119	0	2,076	3,114	3,114	0	0	0	0
KHANAKUL-II BLOCK	128	41	2	0	0	5	176	199	290	17	12	55	0	573	749	708	0	0	0	0
PURSURAH BLOCK	253	92	0	1	0	0	346	436	469	299	87	175	0	1,466	1,812	1,596	0	0	0	0
ARAMBAGH SD R TOT :	**3,740**	**2,403**	**128**	**263**	**19**	**59**	**6,612**	**5,112**	**4,743**	**2,142**	**733**	**898**	**26**	**13,654**	**20,266**	**19,474**	**350**	**0**	**0**	**129**
ARAMBAGH SD : U																				
ARAMBAGH MUNICIPALITY	88	124	0	0	0	0	212	114	260	22	37	70	0	503	715	715	0	0	0	0
ARAMBAGH SD U TOT :	**88**	**124**	**0**	**0**	**0**	**0**	**212**	**114**	**260**	**22**	**37**	**70**	**0**	**503**	**715**	**715**	**0**	**0**	**0**	**0**
ARAMBAGH SD (R+U) TOT :	**3,828**	**2,527**	**128**	**263**	**19**	**59**	**6,824**	**5,226**	**5,003**	**2,164**	**770**	**968**	**26**	**14,157**	**20,981**	**20,189**	**350**	**0**	**0**	**129**
CHANDANNAGAR SD : R																				
HARIPAL BLOCK	713	443	38	216	6	90	1,506	877	750	1,739	568	181	188	4,303	5,809	2,766	327	0	90	256
SINGUR BLOCK	452	208	0	4	0	0	664	620	753	1,306	252	92	3	3,026	3,690	2,785	0	0	0	0
TARAKESWAR BLOCK	213	115	0	42	0	0	370	390	500	486	359	265	0	2,000	2,370	866	1	0	0	0
CHANDANNAGAR SD R TOT :	**1,378**	**766**	**38**	**262**	**6**	**90**	**2,540**	**1,887**	**2,003**	**3,531**	**1,179**	**538**	**191**	**9,329**	**11,869**	**6,417**	**328**	**0**	**90**	**256**
CHANDANNAGAR SD : U																				
BHADRESWAR MUNICIPALITY	0	0	0	0	0	0	0	0	0	0	0	0	0	0	0	0	0	0	0	0
CHAMPDANI MUNICIPALITY	38	19	0	0	0	0	57	89	116	327	92	7	0	631	688	631	42	0	0	2
CHANDANNAGAR MUNICIPAL CORP	6	3	0	0	0	0	9	10	10	13	0	0	0	33	42	10	27	0	5	0
TARAKESWAR MUNICIPALITY	8	0	0	4	0	0	12	11	21	15	10	0	0	57	69	69	0	0	0	0
CHANDANNAGAR SD U TOT :	**52**	**22**	**0**	**4**	**0**	**0**	**78**	**110**	**147**	**355**	**102**	**7**	**0**	**721**	**799**	**710**	**69**	**0**	**5**	**2**
CHANDANNAGAR SD (R+U) TOT :	**1,430**	**788**	**38**	**266**	**6**	**90**	**2,618**	**1,997**	**2,150**	**3,886**	**1,281**	**545**	**191**	**10,050**	**12,668**	**7,127**	**397**	**0**	**95**	**258**
CHUNCHURA SD : R																				
BALAGARH BLOCK	1,140	1,217	83	162	79	78	2,759	1,032	1,121	943	464	162	27	3,749	6,508	6,435	24	0	0	49
CHINSURAH-MOGRA BLOCK	34	31	4	22	0	0	91	95	74	87	34	6	0	296	387	375	12	0	0	0

18th ALL INDIA LIVESTOCK CENSUS, AGRICULTURE IMPLEMENTS AND MACHINERY, FISHERY STATISTICS, WEST BENGAL

HOOGHLY DISTRICT

INDIGENOUS BREED CATTLE (SAHIWAL, HARIANA, SIRI, GIR, RED SINDHI ETC.)

Reference Date : 15.10.2007

DISTRICT/SD/ BLOCK/MUNICIPALITY (SUBDIVISION = SD, RURAL = R, URBAN = U, TOTAL = TOT)	MALE INDIGENOUS BREED CATTLE							FEMALE INDIGENOUS BREED CATTLE							Total Indi-genous Breed Cattle (126+133)	Breedwise Breakup of Total Indigenous Breed Cattle				
	Under 1 year	1 to 3 years	Over 3 years (Major work basis)				Total Male Indigenous Breed Cattle (120+121+122+123+124+125)	Under 1 year	1 to 3 years	Over 3 years			Above 10 years	Total Female Indigenous Breed Cattle (127+128+129+130+131+132)		Total No. of Sahiwal	Total No. of Hariana	Total No. of Siri	Total No. of Gir	Total Red Sindhi & Others
			Used for Breeding only	Mainly used for Agri-culture	Mainly used for Bullock Cart	Others				In milk	Dry	Not calved once								
1	120	121	122	123	124	125	126	127	128	129	130	131	132	133	134	135	136	137	138	139
DHANIAKHALI BLOCK	253	369	4	40	0	0	666	352	362	368	310	176	3	1,571	2 237	936	135	0	0	0
PANDUA BLOCK	985	982	37	256	18	65	2,343	1,117	1,433	1,316	758	363	99	5,086	7,429	4,467	139	0	0	0
POLBA-DADPUR BLOCK	1,427	865	18	466	18	43	2,837	1,903	1,456	2 137	1,323	806	210	7,835	10,672	8,649	439	0	0	185
CHUNCHURA SD R TOT :	**3,839**	**3,464**	**146**	**946**	**115**	**186**	**8,696**	**4,499**	**4,446**	**4,851**	**2,889**	**1,513**	**339**	**18,537**	**27,233**	**20,862**	**749**	**0**	**0**	**234**
CHUNCHURA SD : U																				
BANSBERIA MUNICIPALITY	0	0	0	0	0	0	0	0	2	2	0	0	0	4	4	4	0	0	0	0
HOOGHLY CHINSURAH MUNI	0	0	0	0	0	0	0	0	0	0	0	0	0	0	0	0	0	0	0	0
CHUNCHURA SD U TOT :	**0**	**0**	**0**	**0**	**0**	**0**	**0**	**0**	**2**	**2**	**0**	**0**	**0**	**4**	**4**	**4**	**0**	**0**	**0**	**0**
CHUNCHURA SD (R+U) TOT :	**3,839**	**3,464**	**146**	**946**	**115**	**186**	**8,696**	**4,499**	**4,448**	**4,853**	**2,889**	**1,513**	**339**	**18,541**	**27,237**	**20,866**	**749**	**0**	**0**	**234**
SRIRAMPUR SD : R																				
CHANDITALA -I BLOCK	113	48	19	1	0	0	181	434	474	538	267	12	4	1,729	1,910	804	0	0	0	0
CHANDITALA-II BLOCK	172	167	0	0	0	1	340	165	99	743	66	32	0	1,105	1,445	211	546	0	0	0
JANGIPARA BLOCK	516	420	1	4	0	0	941	379	547	584	450	418	1	2,379	3,320	3,323	0	0	0	0
SRIRAMPUR-UTTARPARA BLOCK	22	12	2	9	3	1	49	44	24	92	49	2	2	213	262	99	11	0	0	0
SRIRAMPUR SD R TOT :	**823**	**647**	**22**	**14**	**3**	**2**	**1,511**	**1,022**	**1,144**	**1,957**	**832**	**464**	**7**	**5,426**	**6,937**	**4,437**	**557**	**0**	**0**	**0**
SRIRAMPUR SD : U																				
BAIDYABATI MUNICIPALITY	0	0	0	0	0	0	0	0	0	0	0	0	0	0	0	0	0	0	0	0
KONNAGAR MUNICIPALITY	29	2	0	0	0	0	31	9	7	39	4	0	0	59	90	0	0	0	0	0
RISHRA MUNICIPALITY	0	0	0	0	0	0	0	3	0	4	5	0	0	12	12	0	0	0	0	0
SRIRAMPUR MUNICIPALITY	2	1	1	0	0	0	4	38	102	89	2	2	9	242	246	0	0	0	0	0
UTTARPARA KOTRUNG MUNI.	26	1	0	0	0	0	27	18	23	32	5	3	0	81	108	83	18	0	0	7
SRIRAMPUR SD U TOT :	**57**	**4**	**1**	**0**	**0**	**0**	**62**	**68**	**132**	**164**	**16**	**5**	**9**	**394**	**456**	**83**	**18**	**0**	**0**	**7**
SRIRAMPUR SD (R+U) TOT :	**880**	**651**	**23**	**14**	**3**	**2**	**1,573**	**1,090**	**1,276**	**2,121**	**848**	**469**	**16**	**5,820**	**7,393**	**4,520**	**575**	**0**	**0**	**7**
HOOGHLY DIST (R) TOT :	**9,780**	**7,280**	**334**	**1,485**	**143**	**337**	**19,359**	**12,520**	**12,336**	**12,481**	**5,633**	**3,413**	**563**	**46,946**	**66,305**	**51,190**	**1,984**	**0**	**90**	**619**
HOOGHLY DIST (U) TOT :	**197**	**150**	**1**	**4**	**0**	**0**	**352**	**292**	**541**	**543**	**155**	**82**	**9**	**1,622**	**1,974**	**1,512**	**87**	**0**	**5**	**9**
HOOGHLY DIST (R+U) TOT :	**9,977**	**7,430**	**335**	**1,489**	**143**	**337**	**19,711**	**12,812**	**12,877**	**13,024**	**5,788**	**3,495**	**572**	**48,568**	**68,279**	**52,702**	**2,071**	**0**	**95**	**628**

18th ALL INDIA LIVESTOCK CENSUS, AGRICULTURE IMPLEMENTS AND MACHINERY, FISHERY STATISTICS, WEST BENGAL

HOOGHLY DISTRICT | **BENGAL / NON-DESCRIPT INDIGENOUS CATTLE** | **Reference Date : 15.10.2007**

DISTRICT/SD/ BLOCK/MUNICIPALITY (SUBDIVISION = SD, RURAL = R, URBAN = U, TOTAL = TOT)	MALE BENGAL / NON-DESCRIPT INDIGENOUS CATTLE							FEMALE BENGAL / NON-DESCRIPT INDIGENOUS CATTLE							Total Bengal/Non-descript Indigenous Cattle (146+153)
	Under 1 year	1 to 3 years	Over 3 years (Major work basis)				Total Male Bengal/Non-descript Indigenous Cattle (140+141+142+143+144+145)	Under 1 year	1 to 3 years	Over 3 years			Above 10 years	Total Female Bengal/Non-descript Indigenous Cattle (147+148+149+150+151+152)	
			Used for Breeding only	Mainly used for Agri-culture	Mainly used for Bullock Cart	Others				In milk	Dry	Not calved once			
1	140	141	142	143	144	145	146	147	148	149	150	151	152	153	154
ARAMBAGH SD : R															
ARAMBAGH BLOCK	6,681	5,551	338	4,782	382	15	17,749	9,465	14,520	18,782	15,057	3,517	290	61,631	79,380
GOGHAT-I BLOCK	8,251	5,645	234	13,513	440	213	28,296	9,010	7,317	17,724	8,207	2,896	412	45,566	73,862
GOGHAT-II BLOCK	4,927	8,533	[illegible]	15,911	340	178	30,119	5,886	8,217	13,811	8,991	2,717	651	40,273	70,392
KHANAKUL-I BLOCK	4,453	3,965	209	2,383	15	93	11,118	7,940	9,166	11,856	9,385	3,748	835	42,930	54,048
KHANAKUL-II BLOCK	2,954	1,954	173	1,393	0	10	6,464	5,515	8,665	8,043	6,849	2,370	15	31,457	37,921
PURSURAH BLOCK	3,477	1,202	97	1,599	2	1	6,378	6,288	8,413	9,811	4,762	698	137	30,109	36,487
ARAMBAGH SD R TOT .	**30,741**	**26,850**	**1,263**	**39,581**	**1,179**	**510**	**100,124**	**44,104**	**56,298**	**80,027**	**53,251**	**15,946**	**2,340**	**251,966**	**352,090**
ARAMBAGH SD : U															
ARAMBAGH MUNICIPALITY	567	898	10	148	0	1	1,624	830	1,427	1,924	780	347	53	5,361	6,985
ARAMBAGH SD U TOT :	**567**	**898**	**10**	**148**	**0**	**1**	**1,624**	**830**	**1,427**	**1,924**	**780**	**347**	**53**	**5,361**	**6,985**
ARAMBAGH SD (R+U) TOT	**31,308**	**27,748**	**1,273**	**39,729**	**1,179**	**511**	**101,748**	**44,934**	**57,725**	**81,951**	**54,031**	**16,293**	**2,393**	**257,327**	**359,075**
CHANDANNAGAR SD R															
HARIPAL BLOCK	2,940	2,071	68	735	18	9	5,841	3,952	3,897	6,575	3,056	814	497	18,791	24,632
SINGUR BLOCK	1,941	417	37	79	8	4	2,486	3,157	3,016	7,189	1,352	388	85	15,187	17,673
TARAKESWAR BLOCK	3,256	1,452	28	1,260	4	0	6,000	4,827	5,104	7,016	3,557	602	4	21,110	27,110
CHANDANNAGAR SD R TOT :	**8,137**	**3,940**	**133**	**2,074**	**30**	**13**	**14,327**	**11,936**	**12,017**	**20,780**	**7,965**	**1,804**	**586**	**55,088**	**69,415**
CHANDANNAGAR SD : U															
BHADRESWAR MUNICIPALITY	49	12	2	0	0	0	63	33	18	92	28	0	0	171	234
CHAMPDANI MUNICIPALITY	41	16	0	0	0	0	57	90	112	252	117	4	0	575	632
CHANDANNAGAR MUNICIPAL CORP	13	0	0	0	0	0	13	13	1	32	5	0	1	52	65
TARAKESWAR MUNICIPALITY	4	0	0	2	0	0	6	6	19	10	9	0	0	44	50
CHANDANNAGAR SD U TOT :	**107**	**28**	**2**	**2**	**0**	**0**	**139**	**142**	**150**	**386**	**159**	**4**	**1**	**842**	**981**
CHANDANNAGAR SD (R+U) TOT	**8,244**	**3,968**	**135**	**2,076**	**30**	**13**	**14,466**	**12,078**	**12,167**	**21,166**	**8,124**	**1,808**	**587**	**55,930**	**70,396**
CHUNCHURA SD : R															
BALAGARH BLOCK	2,482	2,074	89	1,292	198	65	6,200	4,057	6,043	6,868	3,852	812	470	22,102	28,302
CHINSURAH-MOGRA BLOCK	349	205	47	123	11	0	735	691	1,080	1,595	676	138	5	4,185	4,920

18th ALL INDIA LIVESTOCK CENSUS, AGRICULTURE IMPLEMENTS AND MACHINERY, FISHERY STATISTICS, WEST BENGAL

HOOGHLY DISTRICT

BENGAL / NON-DESCRIPT INDIGENOUS CATTLE

Reference Date : 15.10.2007

DISTRICT/SD/ BLOCK/MUNICIPALITY (SUBDIVISION = SD, RURAL = R, URBAN = U, TOTAL = TOT)	MALE BENGAL / NON-DESCRIPT INDIGENOUS CATTLE							FEMALE BENGAL / NON-DESCRIPT INDIGENOUS CATTLE							Total Bengal/Non-descript Indigenous Cattle (146+153)
	Under 1 year	1 to 3 years	Over 3 years (Major work basis)				Total Male Bengal/Non-descript Indigenous Cattle (140+141+142+143+144+145)	Under 1 year	1 to 3 years	Over 3 years			Above 10 years	Total Female Bengal/Non-descript Indigenous Cattle (147+148+149+150+151+152)	
			Used for Breeding only	Mainly used for Agri-culture	Mainly used for Bullock Cart	Others				In milk	Dry	Not calved once			
1	140	141	142	143	144	145	146	147	148	149	150	151	152	153	154
DHANIAKHALI BLOCK	3,809	7,620	162	3,846	36	2	15,475	5,419	6,600	8,615	5,008	1,005	218	26,865	42,340
PANDUA BLOCK	2,779	3,032	232	2,866	258	51	9,218	5,614	4,709	9,118	4,612	3,018	605	27,676	36,894
POLBA-DADPUR BLOCK	5,393	4,098	127	2,780	62	268	12,728	6,725	7,282	12,696	7,557	3,605	231	38,096	50,824
CHUNCHURA SD R TOT :	**14,812**	**17,029**	**657**	**10,907**	**565**	**386**	**44,356**	**22,506**	**25,714**	**38,892**	**21,705**	**8,578**	**1,529**	**118,924**	**163,280**
CHUNCHURA SD : U															
BANSBERIA MUNICIPALITY	34	41	2	33	6	0	116	65	158	294	110	18	0	645	761
HOOGHLY CHINSURAH MUNI	3	14	0	0	0	0	17	55	127	163	57	1	1	404	421
CHUNCHURA SD U TOT :	**37**	**55**	**2**	**33**	**6**	**0**	**133**	**120**	**285**	**457**	**167**	**19**	**1**	**1,049**	**1,182**
CHUNCHURA SD (R+U) TOT :	**14,849**	**17,084**	**659**	**10,940**	**571**	**386**	**44,489**	**22,626**	**25,999**	**39,349**	**21,872**	**8,597**	**1,530**	**119,973**	**164,462**
SRIRAMPUR SD : R															
CHANDITALA -I BLOCK	841	383	36	113	0	0	1,373	1,696	1,903	3,256	942	88	227	8,112	9,485
CHANDITALA-II BLOCK	1,306	814	26	36	29	35	2,246	1,947	2,598	6,612	515	253	23	11,948	14,194
JANGIPARA BLOCK	3,087	3,260	199	565	0	2	7,113	4,782	6,056	10,144	6,721	3,541	765	32,009	39,122
SRIRAMPUR-UTTARPARA BLOCK	282	71	12	18	2	0	385	404	310	1,165	201	45	7	2,132	2,517
SRIRAMPUR SD R TOT :	**5,516**	**4,528**	**273**	**732**	**31**	**37**	**11,117**	**8,829**	**10,867**	**21,177**	**8,379**	**3,927**	**1,022**	**54,201**	**65,318**
SRIRAMPUR SD : U															
BAIDYABATI MUNICIPALITY	22	2	0	0	0	0	24	53	72	48	24	0	0	197	221
KONNAGAR MUNICIPALIT	16	9	0	0	0	0	25	22	32	56	15	16	10	151	176
SERAMPORE MUNICIPALITY	0	0	0	0	0	0	0	14	0	18	6	0	0	38	38
SRIRAMPUR MUNICIPALITY	40	7	1	0	0	0	48	280	563	466	16	23	119	1,467	1,515
UTTARPARA KOTRUNG MUNI.	3	1	0	0	0	0	4	1	3	25	7	1	10	47	51
SRIRAMPUR SD U TOT :	**81**	**19**	**1**	**0**	**0**	**0**	**101**	**370**	**670**	**613**	**68**	**40**	**139**	**1,900**	**2,001**
SRIRAMPUR SD (R+U) TOT :	**5,597**	**4,547**	**274**	**732**	**31**	**37**	**11,218**	**9,199**	**11,537**	**21,790**	**8,447**	**3,967**	**1,161**	**56,101**	**67,319**
HOOGHLY DIST (R) TOT :	**59,206**	**52,347**	**2,326**	**53,294**	**1,805**	**946**	**169,924**	**87,375**	**104,896**	**160,876**	**91,300**	**30,255**	**5,477**	**480,179**	**650,103**
HOOGHLY DIST (U) TOT :	**792**	**1,000**	**15**	**183**	**6**	**1**	**1,997**	**1,462**	**2,532**	**3,380**	**1,174**	**410**	**194**	**9,152**	**11,149**
HOOGHLY DIST (R+U) TOT :	**59,998**	**53,347**	**2,341**	**53,477**	**1,811**	**947**	**171,921**	**88,837**	**107,428**	**164,256**	**92,474**	**30,665**	**5,671**	**489,331**	**661,252**

18th ALL INDIA LIVESTOCK CENSUS, AGRICULTURE IMPLEMENTS AND MACHINERY, FISHERY STATISTICS, WEST BENGAL

HOOGHLY DISTRICT

TOTAL INDIGENOUS CATTLE

Reference Date : 15.10.2007

DISTRICT/SD/ BLOCK/MUNICIPALITY (SUBDIVISION = SD, RURAL = R, URBAN = U, TOTAL = TOT)	TOTAL MALE INDIGENOUS CATTLE							TOTAL FEMALE INDIGENOUS CATTLE							Total Indigenous Cattle (161+168)
	Under 1 year (120+140)	1 to 3 years (121+141)	Over 3 years (Major work basis)				Total Male Indigenous Cattle (155+156+157+158+159+160)	Under 1 year (127+147)	1 to 3 years (128+148)	Over 3 years			Above 10 years (137+152)	Total Female Indigenous Cattle (162+163+164+165+166+167)	
			Used for Breeding only (122+142)	Mainly used for Agri-culture (123+143)	Mainly used for Bullock Cart (124+144)	Others (125+145)				In milk (129+149)	Dry (130+150)	Not calved once (131+151)			
1	155	156	157	158	159	160	161	162	163	164	165	166	167	168	169
ARAMBAGH SD : R															
ARAMBAGH BLOCK	7,967	6,219	447	4,886	385	17	19,921	11,192	16,278	19,570	15,408	3,807	297	66,552	86,473
GOGHAT-I BLOCK	8,865	5,899	243	13,584	456	233	29,280	9,906	7,655	18,364	8,356	3,033	412	47,726	77,006
GOGHAT-II BLOCK	5,765	9,491	233	15,976	340	210	32,015	6,856	9,430	13,908	9,028	2,839	670	42,731	74,746
KHANAKUL-I BLOCK	5,072	4,355	216	2,405	15	93	12,156	8,824	9,841	12,157	9,482	3,867	835	45,006	57,162
KHANAKUL-II BLOCK	3,082	1,995	155	1,393	0	15	6,640	5,714	8,955	8,060	6,861	2,425	15	32,030	38,670
PURSURAH BLOCK	3,730	1,294	97	1,600	2	1	6,724	6,724	8,882	10,110	4,849	873	137	31,575	38,299
ARAMBAGH SD R TOT :	**34,481**	**29,253**	**1,391**	**39,844**	**1,198**	**569**	**106,736**	**49,216**	**61,041**	**82,169**	**53,984**	**16,844**	**2,366**	**265,620**	**372,356**
ARAMBAGH SD : U															
ARAMBAGH MUNICIPALITY	655	1,022	10	148	0	1	1,836	944	1,687	1,946	817	417	53	5,864	7,700
ARAMBAGH SD U TOT :	**655**	**1,022**	**10**	**148**	**0**	**1**	**1,836**	**944**	**1,687**	**1,946**	**817**	**417**	**53**	**5,864**	**7,700**
ARAMBAGH SD (R+U) TOT :	**35,136**	**30,275**	**1,401**	**39,992**	**1,198**	**570**	**108,572**	**50,160**	**62,728**	**84,115**	**54,801**	**17,261**	**2,419**	**271,484**	**380,056**
CHANDANNAGAR SD : R															
HARIPAL BLOCK	3,653	2,514	106	951	24	99	7,347	4,829	4,647	8,314	3,624	995	685	23,094	30,441
SINGUR BLOCK	2,393	625	37	83	8	4	3,150	3,777	3,769	8,495	1,604	480	88	18,213	21,363
TARAKESWAR BLOCK	3,469	1,567	28	1,302	4	0	6,370	5,217	5,604	7,502	3,916	867	4	23,110	29,480
CHANDANNAGAR SD R TOT :	**9,515**	**4,706**	**171**	**2,336**	**36**	**103**	**16,867**	**13,823**	**14,020**	**24,311**	**9,144**	**2,342**	**777**	**64,417**	**81,284**
CHANDANNAGAR SD : U															
BHADRESWAR MUNICIPALITY	49	12	2	0	0	0	63	33	18	92	28	0	0	171	234
CHAMPDANI MUNICIPALITY	79	35	0	0	0	0	114	179	228	579	209	11	0	1,206	1,320
CHANDANNAGAR MUNICIPAL CORP.	19	3	0	0	0	0	22	23	11	45	5	0	1	85	107
TARAKESWAR MUNICIPALITY	12	0	0	6	0	0	18	17	40	25	19	0	0	101	119
CHANDANNAGAR SD U TOT :	**159**	**50**	**2**	**6**	**0**	**0**	**217**	**252**	**297**	**741**	**261**	**11**	**1**	**1,563**	**1,780**
CHANDANNAGAR SD (R+U) TOT :	**9,674**	**4,756**	**173**	**2,342**	**36**	**103**	**17,084**	**14,075**	**14,317**	**25,052**	**9,405**	**2,353**	**778**	**65,980**	**83,064**
CHUNCHURA SD : R															
BALAGARH BLOCK	3,622	3,291	172	1,454	277	143	8,959	5,089	7,164	7,811	4,316	974	497	25,851	34,810
CHINSURAH-MOGRA BLOCK	383	236	51	145	11	0	826	786	1,154	1,682	710	144	5	4,481	5,307

18th ALL INDIA LIVESTOCK CENSUS, AGRICULTURE IMPLEMENTS AND MACHINERY, FISHERY STATISTICS, WEST BENGAL

HOOGHLY DISTRICT

TOTAL INDIGENOUS CATTLE

Reference Date : 15.10.2007

DISTRICT/SD/ BLOCK/MUNICIPALITY (SUBDIVISION = SD, RURAL = R, URBAN = U, TOTAL = TOT)	TOTAL MALE INDIGENOUS CATTLE							TOTAL FEMALE INDIGENOUS CATTLE							Total Indigenous Cattle (161+168)
	Under 1 year (120+140)	1 to 3 years (121+141)	Over 3 years (Major work basis) Used for Breeding only (122+142)	Mainly used for Agri-culture (123+143)	Mainly used for Bullock Cart (124+144)	Others (125+145)	Total Male Indigenous Cattle (155+156+157+158+159+160)	Under 1 year (127+147)	1 to 3 years (128+148)	Over 3 years In milk (129+149)	Over 3 years Dry (130+150)	Over 3 years Not calved once (131+151)	Above 10 years (132+152)	Total Female Indigenous Cattle (162+163+164+165+166+167)	
1	155	156	157	158	159	160	161	162	163	164	165	166	167	168	169
DHANIAKHALI BLOCK	4,062	7,989	166	3,886	36	2	16,141	5,771	6,962	8,983	5,318	1,181	221	28,436	44,577
PANDUA BLOCK	3,764	4,014	269	3,122	276	116	11,561	6,731	6,142	10,434	5,370	3,381	704	32,762	44,323
POLBA-DADPUR BLOCK	6,820	4,963	145	3,246	80	311	15,565	8,628	8,738	14,833	8,880	4,411	441	45,931	61,496
CHUNCHURA SD R TOT :	**18,651**	**20,493**	**803**	**11,853**	**680**	**572**	**53,052**	**27,005**	**30,160**	**43,743**	**24,594**	**10,091**	**1,868**	**137,461**	**190,513**
CHUNCHURA SD : U															
BANSBERIA MUNICIPALITY	34	41	2	33	6	0	116	65	160	296	110	18	0	649	765
HOOGHLY CHINSURAH MUNI	3	14	0	0	0	0	17	55	127	163	57	1	1	404	421
CHUNCHURA SD U TOT :	**37**	**55**	**2**	**33**	**6**	**0**	**133**	**120**	**287**	**459**	**167**	**19**	**1**	**1,053**	**1,186**
CHUNCHURA SD (R+U) TOT :	**18,688**	**20,548**	**805**	**11,886**	**686**	**572**	**53,185**	**27,125**	**30,447**	**44,202**	**24,761**	**10,110**	**1,869**	**138,514**	**191,699**
SRIRAMPUR SD : R															
CHANDITALA -I BLOCK	954	431	55	114	0	0	1,554	2,130	2,377	3,794	1,209	100	231	9,841	11,395
CHANDITALA-II BLOCK	1,478	981	26	36	29	36	2,586	2,112	2,697	7,355	581	285	23	13,053	15,639
JANGIPARA BLOCK	3,603	3,680	200	569	0	2	8,054	5,161	6,603	10,728	7,171	3,959	766	34,388	42,442
SRIRAMPUR-UTTARPARA BLOCK	304	83	14	27	5	1	434	448	334	1,257	250	47	9	2,345	2,779
SRIRAMPUR SD R TOT :	**6,339**	**5,175**	**295**	**746**	**34**	**39**	**12,628**	**9,851**	**12,011**	**23,134**	**9,211**	**4,391**	**1,029**	**59,627**	**72,255**
SRIRAMPUR SD : U															
BAIDYABATI MUNICIPALITY	22	2	0	0	0	0	24	53	72	48	24	0	0	197	221
KONNAGAR MUNICIPALITY	45	11	0	0	0	0	56	31	39	95	19	16	10	210	266
RISHRA MUNICIPALITY	0	0	0	0	0	0	0	17	0	22	11	0	0	50	50
SRIRAMPUR MUNICIPALITY	42	8	2	0	0	0	52	318	665	555	18	25	128	1,709	1,761
UTTARPARA KOTRUNG MUNI	29	2	0	0	0	0	31	19	26	57	12	4	10	128	159
SRIRAMPUR SD U TOT :	**138**	**23**	**2**	**0**	**0**	**0**	**163**	**438**	**802**	**777**	**84**	**45**	**148**	**2,294**	**2,457**
SRIRAMPUR SD (R+U) TOT :	**6,477**	**5,198**	**297**	**746**	**34**	**39**	**12,791**	**10,289**	**12,813**	**23,911**	**9,295**	**4,436**	**1,177**	**61,921**	**74,712**
HOOGHLY DIST (R) TOT :	**68,986**	**59,627**	**2,660**	**54,779**	**1,948**	**1,283**	**189,283**	**99,895**	**117,232**	**173,357**	**96,933**	**33,668**	**6,040**	**527,125**	**716,408**
HOOGHLY DIST (U) TOT :	**989**	**1,150**	**16**	**187**	**6**	**1**	**2,349**	**1,754**	**3,073**	**3,923**	**1,329**	**492**	**203**	**10,774**	**13,123**
HOOGHLY DIST (R+U) TOT :	**69,975**	**60,777**	**2,676**	**54,966**	**1,954**	**1,284**	**191,632**	**101,649**	**120,305**	**177,280**	**98,262**	**34,160**	**6,243**	**537,899**	**729,531**

18th ALL INDIA LIVESTOCK CENSUS, AGRICULTURE IMPLEMENTS AND MACHINERY, FISHERY STATISTICS, WEST BENGAL

HOOGHLY DISTRICT

INDIGENOUS BREED BUFFALO (MURRAH ETC.)

Reference Date : 15.10.2007

DISTRICT/SD/ BLOCK/MUNICIPALITY (SUBDIVISION = SD, RURAL = R, URBAN = U, TOTAL = TOT)	MALE INDIGENOUS BREED BUFFALO (MURRAH ETC.)							FEMALE INDIGENOUS BREED BUFFALO (MURRAH ETC.)							
	Under 1 year	1 to 3 years	Over 3 years (Major work basis)				Total Male Indigenous Breed Buffalo (170+171+172+173+174+175)	Under 1 year	1 to 3 years	Over 3 years			Above 10 years	Total Female Indigenous Breed Buffalo (177+178+179+180+181+182)	Total Indigenous Breed Buffalo (176+183)
			Used for Breeding only	Mainly used for Agri-culture	Mainly used for Bullock Cart	Others				In milk	Dry	Not calved once			
1	170	171	172	173	174	175	176	177	178	179	180	181	182	183	184
ARAMBAGH SD : R															
ARAMBAGH BLOCK	30	100	54	791	755	0	1,730	69	56	117	54	0	50	346	2,076
GOGHAT-I BLOCK	3	6	0	797	6	0	812	5	2	12	13	1	0	33	845
GOGHAT-II BLOCK	1	8	2	576	29	0	616	0	1	1	2	2	0	6	622
KHANAKUL-I BLOCK	0	0	0	2	10	0	12	0	0	0	0	0	0	0	12
KHANAKUL-II BLOCK	0	0	0	0	0	0	0	0	0	0	0	0	0	0	0
PURSURAH BLOCK	2	0	0	0	16	0	18	5	1	9	0	0	0	15	33
ARAMBAGH SD R TOT :	**36**	**114**	**56**	**2,166**	**816**	**0**	**3,188**	**79**	**60**	**139**	**69**	**3**	**50**	**400**	**3,588**
ARAMBAGH SD : U															
ARAMBAGH MUNICIPALITY	0	0	0	14	0	0	14	1	2	1	0	0	0	4	18
ARAMBAGH SD U TOT :	**0**	**0**	**0**	**14**	**0**	**0**	**14**	**1**	**2**	**1**	**0**	**0**	**0**	**4**	**18**
ARAMBAGH SD (R+U) TOT :	**36**	**114**	**56**	**2,180**	**816**	**0**	**3,202**	**80**	**62**	**140**	**69**	**3**	**50**	**404**	**3,606**
CHANDANNAGAR SD : R															
HARIPAL BLOCK	48	8	4	2	0	0	62	89	91	233	136	0	0	549	611
SINGUR BLOCK	89	8	13	10	0	0	120	103	99	1,098	142	25	13	1,480	1,600
TARAKESWAR BLOCK	7	0	0	4	0	0	11	13	4	52	2	0	0	71	82
CHANDANNAGAR SD R TOT :	**144**	**16**	**17**	**16**	**0**	**0**	**193**	**205**	**194**	**1,383**	**280**	**25**	**13**	**2,100**	**2,293**
CHANDANNAGAR SD : U															
BHADRESWAR MUNICIPALITY	5	0	0	0	0	0	5	4	0	16	6	0	0	26	31
CHAMPDANI MUNICIPALITY	99	36	0	0	0	0	135	163	94	2,839	519	0	0	3,615	3,750
CHANDANNAGAR MUNICIPAL CORP.	64	0	4	0	0	0	68	109	50	302	21	39	0	521	589
TARAKESWAR MUNICIPALITY	2	0	0	0	0	0	2	7	3	25	7	0	0	42	44
CHANDANNAGAR SD U TOT :	**170**	**36**	**4**	**0**	**0**	**0**	**210**	**283**	**147**	**3,182**	**553**	**39**	**0**	**4,204**	**4,414**
CHANDANNAGAR SD (R+U) TOT :	**314**	**52**	**21**	**16**	**0**	**0**	**403**	**488**	**341**	**4,565**	**833**	**64**	**13**	**6,304**	**6,707**
CHUNCHURA SD : R															
BALAGARH BLOCK	50	44	2	234	136	1	467	54	83	137	66	16	26	382	849
CHINSURAH-MOGRA BLOCK	8	8	0	0	0	0	16	22	39	340	49	10	0	460	476

18th ALL INDIA LIVESTOCK CENSUS, AGRICULTURE IMPLEMENTS AND MACHINERY, FISHERY STATISTICS, WEST BENGAL

HOOGHLY DISTRICT

INDIGENOUS BREED BUFFALO (MURRAH ETC.)

Reference Date : 15.10.2007

DISTRICT/SD/ BLOCK/MUNICIPALITY (SUBDIVISION = SD, RURAL = R, URBAN = U, TOTAL = TOT)	MALE INDIGENOUS BREED BUFFALO (MURRAH ETC.)							FEMALE INDIGENOUS BREED BUFFALO (MURRAH ETC.)							Total Indigenous Breed Buffalo (176+183)
	Under 1 year	1 to 3 years	Over 3 years (Major work basis)				Total Male Indigenous Breed Buffalo (170+171+172+173+174+175)	Under 1 year	1 to 3 years	Over 3 years			Above 10 years	Total Female Indigenous Breed Buffalo (177+178+179+180+181+182)	
			Used for Breeding only	Mainly used for Agri-culture	Mainly used for Bullock Cart	Others				In milk	Dry	Not calved once			
1	170	171	172	173	174	175	176	177	178	179	180	181	182	183	184
DHANIAKHALI BLOCK	12	3	2	24	0	0	41	24	17	86	42	5	1	175	216
PANDUA BLOCK	57	111	10	114	77	0	369	52	76	132	102	61	5	428	797
POLBA-DADPUR BLOCK	94	76	7	66	4	6	253	138	124	391	107	32	3	795	1,048
CHUNCHURA SD R TOT :	**221**	**242**	**21**	**438**	**217**	**7**	**1,146**	**290**	**339**	**1,086**	**366**	**124**	**35**	**2,240**	**3,386**
CHUNCHURA SD : U															
BANSBERIA MUNICIPALITY	4	1	0	0	0	0	5	3	5	35	7	1	0	51	56
HOOGHLY CHINSURAH MUNI.	0	0	0	0	0	0	0	0	0	0	0	0	0	0	0
CHUNCHURA SD U TOT :	**4**	**1**	**0**	**0**	**0**	**0**	**5**	**3**	**5**	**35**	**7**	**1**	**0**	**51**	**56**
CHUNCHURA SD (R+U) TOT :	**225**	**243**	**21**	**438**	**217**	**7**	**1,151**	**293**	**344**	**1,121**	**373**	**125**	**35**	**2,291**	**3,442**
SRIRAMPUR SD : R															
CHANDITALA -I BLOCK	0	0	0	6	22	0	28	5	5	82	19	0	0	111	139
CHANDITALA-II BLOCK	3	0	2	0	0	0	5	3	1	828	18	1	0	851	856
JANGIPARA BLOCK	1	0	0	0	0	0	1	3	1	4	0	1	0	9	10
SRIRAMPUR-UTTARPARA BLOCK	89	0	2	0	0	0	91	96	41	1,096	181	4	0	1,418	1,509
SRIRAMPUR SD R TOT :	**93**	**0**	**4**	**6**	**22**	**0**	**125**	**107**	**48**	**2,010**	**218**	**6**	**0**	**2,389**	**2,514**
SRIRAMPUR SD : U															
BAIDYABATI MUNICIPALITY	0	0	0	0	0	0	0	0	0	0	0	0	0	0	0
KONNAGAR MUNICIPALITY	86	42	0	0	0	0	128	69	35	251	6	0	18	379	507
RISHRA MUNICIPALITY	0	0	0	0	0	0	0	61	15	1,085	85	0	0	1,246	1,246
SRIRAMPUR MUNICIPALITY	0	0	0	0	0	0	0	30	59	63	3	3	18	176	176
UTTARPARA KOTRUNG MUNI.	6	0	0	0	0	0	6	6	0	15	0	0	0	21	27
SRIRAMPUR SD U TOT :	**92**	**42**	**0**	**0**	**0**	**0**	**134**	**166**	**109**	**1,414**	**94**	**3**	**36**	**1,822**	**1,956**
SRIRAMPUR SD (R+U) TOT :	**185**	**42**	**4**	**6**	**22**	**0**	**259**	**273**	**157**	**3,424**	**312**	**9**	**36**	**4,211**	**4,470**
HOOGHLY DIST (R) TOT :	**494**	**372**	**98**	**2,626**	**1,055**	**7**	**4,652**	**681**	**641**	**4,618**	**933**	**158**	**98**	**7,129**	**11,781**
HOOGHLY DIST (U) TOT :	**266**	**79**	**4**	**14**	**0**	**0**	**363**	**453**	**263**	**4,632**	**654**	**43**	**36**	**6,081**	**6,444**
HOOGHLY DIST (R+U) TOT :	**760**	**451**	**102**	**2,640**	**1,055**	**7**	**5,015**	**1,134**	**904**	**9,250**	**1,587**	**201**	**134**	**13,210**	**18,225**

18th ALL INDIA LIVESTOCK CENSUS, AGRICULTURE IMPLEMENTS AND MACHINERY, FISHERY STATISTICS, WEST BENGAL

HOOGHLY DISTRICT

NON-DESCRIPT BUFFALO

Reference Date : 15.10.2007

DISTRICT/SD/ BLOCK/MUNICIPALITY (SUBDIVISION = SD, RURAL = R, URBAN = U, TOTAL = TOT)	MALE NON-DESCRIPT BUFFALO							FEMALE NON-DESCRIPT BUFFALO							Total Non-descript Buffalo (191+198)
	Under 1 year	1 to 3 years	Over 3 years (Major work basis)				Total Male Non-descript Buffalo (185+186+187+188+189+190)	Under 1 year	1 to 3 years	Over 3 years			Above 10 years	Total Female Non-descript Buffalo (192+193+194+195+196+197)	
			Used for Breeding only	Mainly used for Agri-culture	Mainly used for Bullock Cart	Others				In milk	Dry	Not calved once			
1	185	186	187	188	189	190	191	192	193	194	195	196	197	198	199
ARAMBAGH SD : R															
ARAMBAGH BLOCK	1	2	0	244	292	0	539	1	1	3	2	0	0	7	546
GOGHAT-I BLOCK	0	0	0	555	46	4	605	0	0	24	1	0	0	25	630
GOGHAT-II BLOCK	5	7	8	1,900	58	1	1,979	19	1	9	4	6	0	39	2,018
KHANAKUL-I BLOCK	0	0	0	8	50	0	58	0	0	0	0	1	0	1	59
KHANAKUL-II BLOCK	0	0	0	0	0	0	0	0	0	0	0	0	0	0	0
PURSURAH BLOCK	3	1	0	10	0	0	14	3	29	25	0	0	0	57	71
ARAMBAGH SD R TOT :	**9**	**10**	**8**	**2,717**	**446**	**5**	**3,195**	**23**	**31**	**61**	**7**	**7**	**0**	**129**	**3,324**
ARAMBAGH SD : U															
ARAMBAGH MUNICIPALITY	2	4	0	18	0	0	24	5	7	6	2	0	0	20	44
ARAMBAGH SD U TOT :	**2**	**4**	**0**	**18**	**0**	**0**	**24**	**5**	**7**	**6**	**2**	**0**	**0**	**20**	**44**
ARAMBAGH SD (R+U) TOT :	**11**	**14**	**8**	**2,735**	**446**	**5**	**3,219**	**28**	**38**	**67**	**9**	**7**	**0**	**149**	**3,368**
CHANDANNAGAR SD : R															
HARIPAL BLOCK	0	15	2	6	0	0	23	0	2	32	1	0	0	35	58
SINGUR BLOCK	6	6	25	0	0	0	37	3	11	58	12	1	0	85	122
TARAKESWAR BLOCK	0	0	0	0	0	0	0	0	0	0	0	0	0	0	0
CHANDANNAGAR SD R TOT :	**6**	**21**	**27**	**6**	**0**	**0**	**60**	**3**	**13**	**90**	**13**	**1**	**0**	**120**	**180**
CHANDANNAGAR SD : U															
BHADRESWAR MUNICIPALITY	135	0	14	0	0	0	149	122	65	1,437	118	0	0	1,742	1,891
CHAMPDANI MUNICIPALITY	15	12	0	0	0	0	27	33	27	222	77	1	0	360	387
CHANDANNAGAR MUNICIPAL CORP.	0	0	0	0	0	0	0	0	0	0	0	0	0	0	0
TARAKESWAR MUNICIPALITY	3	0	0	0	0	0	3	9	6	26	0	0	0	41	44
CHANDANNAGAR SD U TOT :	**153**	**12**	**14**	**0**	**0**	**0**	**179**	**164**	**98**	**1,685**	**195**	**1**	**0**	**2,143**	**2,322**
CHANDANNAGAR SD (R+U) TOT :	**159**	**33**	**41**	**6**	**0**	**0**	**239**	**167**	**111**	**1,775**	**208**	**2**	**0**	**2,263**	**2,502**
CHUNCHURA SD : R															
BALAGARH BLOCK	4	8	0	159	17	0	188	14	7	25	7	0	0	53	241
CHINSURAH-MOGRA BLOCK	4	5	1	10	2	0	22	31	23	327	37	6	0	424	446

18th ALL INDIA LIVESTOCK CENSUS, AGRICULTURE IMPLEMENTS AND MACHINERY, FISHERY STATISTICS, WEST BENGAL

HOOGHLY DISTRICT

NON-DESCRIPT BUFFALO

Reference Date : 15.10.2007

DISTRICT/SD/ BLOCK/MUNICIPALITY (SUBDIVISION = SD, RURAL = R, URBAN = U, TOTAL = TOT)	MALE NON-DESCRIPT BUFFALO							FEMALE NON-DESCRIPT BUFFALO							Total Non-descript Buffalo (191+198)
	Under 1 year	1 to 3 years	Over 3 years (Major work basis)				Total Male Non-descript Buffalo (185+186+187+188+189+190)	Under 1 year	1 to 3 years	Over 3 years			Above 10 years	Total Female Non-descript Buffalo (192+193+194+195+196+197)	
			Used for Breeding only	Mainly used for Agri-culture	Mainly used for Bullock Cart	Others				In milk	Dry	Not calved once			
1	185	186	187	188	189	190	191	192	193	194	195	196	197	198	199
DHANIAKHALI BLOCK	3	4	0	4	8	0	19	5	10	30	9	0	1	55	74
PANDUA BLOCK	84	40	12	182	14	0	332	93	57	187	68	18	0	423	755
POLBA-DADPUR BLOCK	159	19	8	27	0	2	215	244	82	680	201	54	11	1,272	1,487
CHUNCHURA SD R TOT :	**254**	**76**	**21**	**382**	**41**	**2**	**776**	**387**	**179**	**1,249**	**322**	**78**	**12**	**2,227**	**3,003**
CHUNCHURA SD : U															
BANSBERIA MUNICIPALITY	0	0	0	0	0	0	0	0	0	0	0	0	0	0	0
HOOGHLY CHINSURAH MUNI	0	0	0	0	0	0	0	9	7	72	15	1	0	104	104
CHUNCHURA SD U TOT :	**0**	**0**	**0**	**0**	**0**	**0**	**0**	**9**	**7**	**72**	**15**	**1**	**0**	**104**	**104**
CHUNCHURA SD (R+U) TOT :	**254**	**76**	**21**	**382**	**41**	**2**	**776**	**396**	**186**	**1,321**	**337**	**79**	**12**	**2,331**	**3,107**
SRIRAMPUR SD : R															
CHANDITALA -I BLOCK	0	1	0	0	2	0	3	8	0	7	0	0	0	15	18
CHANDITALA-II BLOCK	1	1	1	0	0	0	3	6	5	1,844	53	0	0	1,908	1,911
JANGIPARA BLOCK	0	0	0	0	0	0	0	2	3	8	2	0	1	16	16
SRIRAMPUR-UTTARPARA BLOCK	39	24	2	4	0	0	69	6	12	17	11	0	0	46	115
SRIRAMPUR SD R TOT :	**40**	**26**	**3**	**4**	**2**	**0**	**75**	**22**	**20**	**1,876**	**66**	**0**	**1**	**1,985**	**2,060**
SRIRAMPUR SD : U															
BAIDYABATI MUNICIPALITY	2	0	0	0	0	0	2	5	89	68	21	0	0	183	185
KONNAGAR MUNICIPALITY	0	0	0	0	0	0	0	0	0	70	3	0	3	76	76
RISHRA MUNICIPALITY	0	0	0	0	0	0	0	0	0	0	0	0	0	0	0
SRIRAMPUR MUNICIPALITY	39	19	0	0	0	0	58	215	493	386	19	17	121	1,251	1,309
UTTARPARA KOTRUNG MUNI.	62	0	1	0	0	0	63	73	7	266	41	1	18	406	469
SRIRAMPUR SD U TOT :	**103**	**19**	**1**	**0**	**0**	**0**	**123**	**293**	**589**	**790**	**84**	**18**	**142**	**1,916**	**2,039**
SRIRAMPUR SD (R+U) TOT :	**143**	**45**	**4**	**4**	**2**	**0**	**198**	**315**	**609**	**2,666**	**150**	**18**	**143**	**3,901**	**4,099**
HOOGHLY DIST (R) TOT :	**309**	**133**	**59**	**3,109**	**489**	**7**	**4,106**	**435**	**243**	**3,276**	**408**	**86**	**13**	**4,461**	**8,567**
HOOGHLY DIST (U) TOT :	**258**	**35**	**15**	**18**	**0**	**0**	**326**	**471**	**701**	**2,553**	**296**	**20**	**142**	**4,183**	**4,509**
HOOGHLY DIST (R+U) TOT :	**567**	**168**	**74**	**3,127**	**489**	**7**	**4,432**	**906**	**944**	**5,829**	**704**	**106**	**155**	**8,644**	**13,076**

18th ALL INDIA LIVESTOCK CENSUS, AGRICULTURE IMPLEMENTS AND MACHINERY, FISHERY STATISTICS, WEST BENGAL

HOOGHLY DISTRICT — **TOTAL BUFFALO** — **Reference Date : 15.10.2007**

DISTRICT/SD/ BLOCK/MUNICIPALITY (SUBDIVISION = SD, RURAL = R, URBAN = U, TOTAL = TOT)	TOTAL MALE BUFFALO							TOTAL FEMALE BUFFALO							Total Buffalo (206+ 213)	Total Yak	Total Mithun
	Under 1 year (170+ 185)	1 to 3 years (171+ 186)	Over 3 years (Major work basis)				Total Male Buffalo (176+ 191)	Under 1 year (177+ 192)	1 to 3 years (178+ 193)	Over 3 years			Above 10 years (182+ 197)	Total Female Buffalo (183+ 198)			
			Used for Breeding only (172+ 187)	Mainly used for Agri-culture (173+ 188)	Mainly used for Bullock Cart (174+ 189)	Others (175+ 190)				In milk (179+ 194)	Dry (180+ 195)	Not calved once (181+ 196)					
1	200	201	202	203	204	205	206	207	208	209	210	211	212	213	214	215	216
ARAMBAGH SD : R																	
ARAMBAGH BLOCK	31	102	54	1,035	1,047	0	2,269	70	57	120	56	0	50	353	2,622	0	0
GOGHAT-I BLOCK	3	6	0	1,352	52	4	1,417	5	2	36	14	1	0	58	1,475	0	0
GOGHAT-II BLOCK	6	15	10	2,476	87	1	2,595	19	2	10	6	8	0	45	2,640	0	0
KHANAKUL-I BLOCK	0	0	0	10	60	0	70	0	0	0	0	1	0	1	71	0	0
KHANAKUL-II BLOCK	0	0	0	0	0	0	0	0	0	0	0	0	0	0	0	0	0
PURSURAH BLOCK	5	1	0	10	16	0	32	8	30	34	0	0	0	72	104	0	0
ARAMBAGH SD R TOT :	**45**	**124**	**64**	**4,883**	**1,262**	**5**	**6,383**	**102**	**91**	**200**	**76**	**10**	**50**	**529**	**6,912**	**0**	**0**
ARAMBAGH SD : U																	
ARAMBAGH MUNICIPALITY	2	4	0	32	0	0	38	6	9	7	2	0	0	24	62	0	0
ARAMBAGH SD U TOT :	**2**	**4**	**0**	**32**	**0**	**0**	**38**	**6**	**9**	**7**	**2**	**0**	**0**	**24**	**62**	**0**	**0**
ARAMBAGH SD (R+U) TOT :	**47**	**128**	**64**	**4,915**	**1,262**	**5**	**6,421**	**108**	**100**	**207**	**78**	**10**	**50**	**553**	**6,974**	**0**	**0**
CHANDANNAGAR SD : R																	
HARIPAL BLOCK	48	23	6	8	0	0	85	89	93	265	137	0	0	584	669	0	0
SINGUR BLOCK	95	14	38	10	0	0	157	106	110	1,156	154	26	13	1,565	1,722	0	0
TARAKESWAR BLOCK	7	0	0	4	0	0	11	13	4	52	2	0	0	71	82	0	0
CHANDANNAGAR SD R TOT :	**150**	**37**	**44**	**22**	**0**	**0**	**253**	**208**	**207**	**1,473**	**293**	**26**	**13**	**2,220**	**2,473**	**0**	**0**
CHANDANNAGAR SD : U																	
BHADRESWAR MUNICIPALITY	140	0	14	0	0	0	154	126	65	1,453	124	0	0	1,768	1,922	0	0
CHAMPDANI MUNICIPALITY	114	48	0	0	0	0	162	196	121	3,061	596	1	0	3,975	4,137	0	0
CHANDANNAGAR MUNICIPAL CORP	64	0	4	0	0	0	68	109	50	302	21	39	0	521	589	0	0
TARAKESWAR MUNICIPALITY	5	0	0	0	0	0	5	16	9	51	7	0	0	83	88	0	0
CHANDANNAGAR SD U TOT :	**323**	**48**	**18**	**0**	**0**	**0**	**389**	**447**	**245**	**4,867**	**748**	**40**	**0**	**6,347**	**6,736**	**0**	**0**
CHANDANNAGAR SD (R+U) TOT :	**473**	**85**	**62**	**22**	**0**	**0**	**642**	**655**	**452**	**6,340**	**1,041**	**66**	**13**	**8,567**	**9,209**	**0**	**0**
CHUNCHURA SD : R																	
BALAGARH BLOCK	54	52	2	393	153	1	655	68	90	162	73	16	26	435	1,090	0	0
CHINSURAH-MOGRA BLOCK	12	13	1	10	2	0	38	53	62	667	86	16	0	884	922	0	0

18th ALL INDIA LIVESTOCK CENSUS, AGRICULTURE IMPLEMENTS AND MACHINERY, FISHERY STATISTICS, WEST BENGAL

HOOGHLY DISTRICT

TOTAL BUFFALO

Reference Date : 15.10.2007

DISTRICT/SD/ BLOCK/MUNICIPALITY (SUBDIVISION = SD, RURAL = R, URBAN = U, TOTAL = TOT)	TOTAL MALE BUFFALO							TOTAL FEMALE BUFFALO							Total Buffalo (206+ 213)	Total Yak	Total Mithun
	Under 1 year (170+ 185)	1 to 3 years (171+ 186)	Over 3 years (Major work basis)				Total Male Buffalo (176+ 191)	Under 1 year (177+ 192)	1 to 3 years (178+ 193)	Over 3 years			Above 10 years (182+ 197)	Total Female Buffalo (183+ 198)			
			Used for Breeding only (172+ 187)	Mainly used for Agri-culture (173+ 188)	Mainly used for Bullock Cart (174+ 189)	Others (175+ 190)				In milk (179+ 194)	Dry (180+ 195)	Not calved once (181+ 196)					
1	200	201	202	203	204	205	206	207	208	209	210	211	212	213	214	215	216
DHANIAKHALI BLOCK	15	7	2	28	8	0	60	29	27	116	51	5	2	230	290	0	0
PANDUA BLOCK	141	151	22	296	91	0	701	145	133	319	170	79	5	851	1,552	0	0
POLBA-DADPUR BLOCK	253	95	15	93	4	8	468	382	206	1,071	308	86	14	2,067	2,535	0	0
CHUNCHURA SD R TOT :	**475**	**318**	**42**	**820**	**258**	**9**	**1,922**	**677**	**518**	**2,335**	**688**	**202**	**47**	**4,467**	**6,389**	**0**	**0**
CHUNCHURA SD : U																	
BANSBERIA MUNICIPALITY	4	1	0	0	0	0	5	3	5	35	7	1	0	51	56	0	0
HOOGHLY CHINSURAH MUNI	0	0	0	0	0	0	0	9	7	72	15	1	0	104	104	0	0
CHUNCHURA SD U TOT :	**4**	**1**	**0**	**0**	**0**	**0**	**5**	**12**	**12**	**107**	**22**	**2**	**0**	**155**	**160**	**0**	**0**
CHUNCHURA SD (R+U) TOT :	**479**	**319**	**42**	**820**	**258**	**9**	**1,927**	**689**	**530**	**2,442**	**710**	**204**	**47**	**4,622**	**6,549**	**0**	**0**
SRIRAMPUR SD : R																	
CHANDITALA -I BLOCK	0	1	0	6	24	0	31	13	5	89	19	0	0	126	157	0	0
CHANDITALA-II BLOCK	4	1	3	0	0	0	8	9	6	2,672	71	1	0	2,759	2,767	0	0
JANGIPARA BLOCK	1	0	0	0	0	0	1	5	4	12	2	1	1	25	26	0	0
SRIRAMPUR-UTTARPARA BLOCK	128	24	4	4	0	0	160	102	53	1,113	192	4	0	1,464	1,624	0	0
SRIRAMPUR SD R TOT :	**133**	**26**	**7**	**10**	**24**	**0**	**200**	**129**	**68**	**3,886**	**284**	**6**	**1**	**4,374**	**4,574**	**0**	**0**
SRIRAMPUR SD : U																	
BAIDYABATI MUNICIPALITY	2	0	0	0	0	0	2	5	89	68	21	0	0	183	185	0	0
KONNAGAR MUNICIPALITY	86	42	0	0	0	0	128	69	35	321	9	0	21	455	583	0	0
RISHRA MUNICIPALITY	0	0	0	0	0	0	0	61	15	1,085	85	0	0	1,246	1,246	0	0
SRIRAMPUR MUNICIPALITY	39	19	0	0	0	0	58	245	552	449	22	20	139	1,427	1,485	0	0
UTTARPARA KOTRUNG MUNI	68	0	1	0	0	0	69	79	7	281	41	1	18	427	496	0	0
SRIRAMPUR SD U TOT :	**195**	**61**	**1**	**0**	**0**	**0**	**257**	**459**	**698**	**2,204**	**178**	**21**	**178**	**3,738**	**3,995**	**0**	**0**
SRIRAMPUR SD (R+U) TOT :	**328**	**87**	**8**	**10**	**24**	**0**	**457**	**588**	**766**	**6,090**	**462**	**27**	**179**	**8,112**	**8,569**	**0**	**0**
HOOGHLY DIST (R) TOT :	**803**	**505**	**157**	**5,735**	**1,544**	**14**	**8,758**	**1,116**	**884**	**7,894**	**1,341**	**244**	**111**	**11,590**	**20,348**	**0**	**0**
HOOGHLY DIST (U) TOT :	**524**	**114**	**19**	**32**	**0**	**0**	**689**	**924**	**964**	**7,185**	**950**	**63**	**178**	**10,264**	**10,953**	**0**	**0**
HOOGHLY DIST (R+U) TOT :	**1,327**	**619**	**176**	**5,767**	**1,544**	**14**	**9,447**	**2,040**	**1,848**	**15,079**	**2,291**	**307**	**289**	**21,854**	**31,301**	**0**	**0**

18th ALL INDIA LIVESTOCK CENSUS, AGRICULTURE IMPLEMENTS AND MACHINERY, FISHERY STATISTICS, WEST BENGAL

HOOGHLY DISTRICT | **SHEEP** | **Reference Date : 15.10.2007**

DISTRICT/SD/ BLOCK/MUNICIPALITY (SUBDIVISION = SD, RURAL = R, URBAN = U, TOTAL = TOT)	Utilisation of Milk (Daily Kg.) by the Milk Producer					CROSS-BRED SHEEP							GAROLE BREED INDIGENOUS SHEEP						
	Consumed as fluid milk by the producer household (Daily Kg)	Sold as fluid milk (Daily Kg)			Converted into milk products (Daily Kg)	MALE			FEMALE			Total Cross-bred Sheep (224+227)	MALE			FEMALE			Total Garole Breed Indi-genous Sheep (231+234)
		Direct to Con-sumer	Through Cooper-ative	To Middle man		Upto 6 months	6 months & above	Total Male (222+223)	Upto 6 months	6 months & above	Total Female (225+226)		Upto 6 months	6 months & above	Total Male (229+230)	Upto 6 months	6 months & above	Total Female (232+233)	
1	217	218	219	220	221	222	223	224	225	226	227	228	229	230	231	232	233	234	235
ARAMBAGH SD : R																			
ARAMBAGH BLOCK	17 889	4,717	15	17,674	1,190	0	0	0	0	0	0	0	0	0	0	0	0	0	0
GOGHAT-I BLOCK	15,668	11,718	229	12,468	1,058	0	0	0	0	0	0	0	0	5	5	0	2	2	7
GOGHAT-II BLOCK	14,021	2,949	966	12,745	1,876	0	0	0	0	0	0	0	0	0	0	0	0	0	0
KHANAKUL-I BLOCK	11,051	4,784	2	11,864	496	0	0	0	0	0	0	0	3	2	5	5	4	9	14
KHANAKUL-II BLOCK	5,257	2,284	231	6,965	519	0	0	0	0	0	0	0	0	0	0	0	0	0	0
PURSURAH BLOCK	9,262	3,621	0	15,381	2,842	0	0	0	0	0	0	0	0	0	0	0	0	0	0
ARAMBAGH SD R TOT :	**73,148**	**30,073**	**1,443**	**77,097**	**7,981**	**0**	**0**	**0**	**0**	**0**	**0**	**0**	**3**	**7**	**10**	**5**	**6**	**11**	**21**
ARAMBAGH SD : U																			
ARAMBAGH MUNICIPALITY	3,600	2,453	0	296	53	0	0	0	0	0	0	0	0	0	0	0	0	0	0
ARAMBAGH SD U TOT :	**3,600**	**2,453**	**0**	**296**	**53**	**0**	**0**	**0**	**0**	**0**	**0**	**0**	**0**	**0**	**0**	**0**	**0**	**0**	**0**
ARAMBAGH SD (R+U) TOT :	**76,748**	**32,526**	**1,443**	**77,393**	**8,034**	**0**	**0**	**0**	**0**	**0**	**0**	**0**	**3**	**7**	**10**	**5**	**6**	**11**	**21**
CHANDANNAGAR SD : R																			
HARIPAL BLOCK	14,485	24,225	47	24,482	7,848	0	0	0	0	0	0	0	0	0	0	0	0	0	0
SINGUR BLOCK	29,412	18,603	0	20,083	31,244	0	0	0	0	0	0	0	0	0	0	0	0	0	0
TARAKESWAR BLOCK	9 921	7,069	30	17,301	1,333	0	0	0	0	0	0	0	0	0	0	0	0	0	0
CHANDANNAGAR SD R TOT :	**53,818**	**49,897**	**77**	**61,866**	**40,425**	**0**	**0**	**0**	**0**	**0**	**0**	**0**	**0**	**0**	**0**	**0**	**0**	**0**	**0**
CHANDANNAGAR SD : U																			
BHADRESWAR MUNICIPALITY	0	4,737	0	6,186	3,158	0	0	0	0	0	0	0	0	0	0	0	0	0	0
CHAMPDANI MUNICIPALITY	2,303	13,194	0	9,609	1,166	0	0	0	0	0	0	0	0	1	1	0	0	0	1
CHANDANNAGAR MUNICIPAL CORP.	1,604	4,432	0	2,761	1,755	0	0	0	0	0	0	0	0	0	0	0	0	0	0
TARAKESWAR MUNICIPALITY	277	815	0	312	371	0	0	0	0	0	0	0	0	0	0	0	0	0	0
CHANDANNAGAR SD U TOT :	**4,184**	**23,178**	**0**	**18,868**	**6,450**	**0**	**0**	**0**	**0**	**0**	**0**	**0**	**0**	**1**	**1**	**0**	**0**	**0**	**1**
CHANDANNAGAR SD (R+U) TOT :	**58,002**	**73,075**	**77**	**80,734**	**46,875**	**0**	**0**	**0**	**0**	**0**	**0**	**0**	**0**	**1**	**1**	**0**	**0**	**0**	**1**
CHUNCHURA SD : R																			
BALAGARH BLOCK	14,740	19,632	0	27,157	9,159	2	2	4	3	3	6	10	2	9	11	6	14	20	31
CHINSURAH-MOGRA BLOCK	3,318	5,542	0	5,111	9,371	0	0	0	0	0	0	0	0	0	0	0	0	0	0

18th ALL INDIA LIVESTOCK CENSUS, AGRICULTURE IMPLEMENTS AND MACHINERY, FISHERY STATISTICS, WEST BENGAL

HOOGHLY DISTRICT | **SHEEP** | **Reference Date : 15.10.2007**

DISTRICT/SD/ BLOCK/MUNICIPALITY (SUBDIVISION = SD, RURAL = R, URBAN = U, TOTAL = TOT)	Utilisation of Milk (Daily Kg.) by the Milk Producer					CROSS-BRED SHEEP							GAROLE BREED INDIGENOUS SHEEP						
	Consumed as fluid milk by the producer household (Daily Kg.)	Sold as fluid milk (Daily Kg.)			Converted into milk products (Daily Kg.)	MALE			FEMALE			Total Cross-bred Sheep (224+227)	MALE			FEMALE			Total Garole Breed Indi-genous Sheep (231+234)
		Direct to Con-sumer	Through Cooper-ative	To Middle man		Upto 6 months	6 months & above	Total Male (222+223)	Upto 6 months	6 months & above	Total Female (225+226)		Upto 6 months	6 months & above	Total Male (229+230)	Upto 6 months	6 months & above	Total Female (232+233)	
1	217	218	219	220	221	222	223	224	225	226	227	228	229	230	231	232	233	234	235
DHANIAKHALI BLOCK	19,748	27,290	225	12,575	5,458	0	0	0	0	0	0	0	0	0	0	0	0	0	0
PANDUA BLOCK	15,028	28,739	0	5,672	1,044	264	249	513	240	250	490	1,003	269	264	533	258	247	505	1,038
POLBA-DADPUR BLOCK	14,672	23,989	0	27,163	10,713	0	0	0	0	0	0	0	3	4	7	6	6	12	19
CHUNCHURA SD R TOT :	**67,506**	**105,192**	**225**	**77,678**	**35,745**	**266**	**251**	**517**	**243**	**253**	**496**	**1,013**	**274**	**277**	**551**	**270**	**267**	**537**	**1,088**
CHUNCHURA SD : U																			
BANSBERIA MUNICIPALITY	38	2,543	96	197	117	0	0	0	0	0	0	0	0	0	0	0	0	0	0
HOOGHLY CHINSURAH MUNI	329	1,743	0	568	0	0	0	0	0	0	0	0	0	0	0	0	0	0	0
CHUNCHURA SD U TOT :	**367**	**4,286**	**96**	**765**	**117**	**0**	**0**	**0**	**0**	**0**	**0**	**0**	**0**	**0**	**0**	**0**	**0**	**0**	**0**
CHUNCHURA SD (R+U) TOT :	**67,873**	**109,478**	**321**	**78,443**	**35,862**	**266**	**251**	**517**	**243**	**253**	**496**	**1,013**	**274**	**277**	**551**	**270**	**267**	**537**	**1,088**
SRIRAMPUR SD : R																			
CHANDITALA -I BLOCK	6,926	10,218	397	4,110	635	0	0	0	0	0	0	0	0	0	0	0	0	0	0
CHANDITALA-II BLOCK	3,339	30,769	0	30,080	621	0	0	0	0	0	0	0	0	0	0	0	0	0	0
JANGIPARA BLOCK	17,638	12,622	498	15,594	4,148	0	0	0	0	0	0	0	0	0	0	0	0	0	0
SRIRAMPUR-UTTARPARA BLOCK	3,426	16,634	0	4,035	1,270	0	0	0	0	0	0	0	1	3	4	4	5	9	13
SRIRAMPUR SD R TOT :	**31,329**	**70,243**	**895**	**53,819**	**6,674**	**0**	**0**	**0**	**0**	**0**	**0**	**0**	**1**	**3**	**4**	**4**	**5**	**9**	**13**
SRIRAMPUR SD : U																			
BAIDYABATI MUNICIPALITY	547	1,155	0	870	0	0	0	0	0	0	0	0	0	0	0	0	0	0	0
KONNAGAR MUNICIPALITY	296	2,256	0	17	380	0	0	0	0	0	0	0	0	0	0	0	0	0	0
RISHRA MUNICIPALITY	590	4,816	0	1,605	3,700	0	0	0	0	0	0	0	0	0	0	0	0	0	0
SRIRAMPUR MUNICIPALITY	725	3,693	130	2,068	0	0	0	0	0	0	0	0	0	0	0	0	0	0	0
UTTARPARA KOTRUNG MUNI.	510	3,036	26	2,674	0	0	0	0	0	0	0	0	0	0	0	0	0	0	0
SRIRAMPUR SD U TOT :	**2,668**	**14,956**	**156**	**7,234**	**4,080**	**0**	**0**	**0**	**0**	**0**	**0**	**0**	**0**	**0**	**0**	**0**	**0**	**0**	**0**
SRIRAMPUR SD (R+U) TOT :	**33,997**	**85,199**	**1,051**	**61,053**	**10,754**	**0**	**0**	**0**	**0**	**0**	**0**	**0**	**1**	**3**	**4**	**4**	**5**	**9**	**13**
HOOGHLY DIST (R) TOT :	**225,801**	**255,405**	**2,640**	**270,460**	**90,825**	**266**	**251**	**517**	**243**	**253**	**496**	**1,013**	**278**	**287**	**565**	**279**	**278**	**557**	**1,122**
HOOGHLY DIST (U) TOT :	**10,819**	**44,873**	**252**	**27,163**	**10,700**	**0**	**0**	**0**	**0**	**0**	**0**	**0**	**0**	**1**	**1**	**0**	**0**	**0**	**1**
HOOGHLY DIST (R+U) TOT :	**236,620**	**300,278**	**2,892**	**297,623**	**101,525**	**266**	**251**	**517**	**243**	**253**	**496**	**1,013**	**278**	**288**	**566**	**279**	**278**	**557**	**1,123**

18th ALL INDIA LIVESTOCK CENSUS, AGRICULTURE IMPLEMENTS AND MACHINERY, FISHERY STATISTICS, WEST BENGAL

HOOGHLY DISTRICT | **SHEEP** | **Reference Date : 15.10.2007**

DISTRICT/SD/ BLOCK/MUNICIPALITY (SUBDIVISION = SD, RURAL = R, URBAN = U, TOTAL = TOT)	BANAPALA BREED INDIGENOUS SHEEP							OTHER BREED INDIGENOUS SHEEP (CHOTTANAGPURI, SHAHABADI ETC.)							Total Sheep (228+235+242+249)
	MALE			FEMALE			Total Banapala Breed Indigenous Sheep (238+241)	MALE			FEMALE			Total Other Breed Indigenous Sheep (245+248)	
	Upto 6 months	6 months & above	Total Male (236+237)	Upto 6 months	6 months & above	Total Female (239+240)		Upto 6 months	6 months & above	Total Male (243+244)	Upto 6 months	6 months & above	Total Female (246+247)		
1	236	237	238	239	240	241	242	243	244	245	246	247	248	249	250
ARAMBAGH SD : R															
ARAMBAGH BLOCK	3	2	5	3	4	7	12	0	0	0	0	0	0	0	12
GOGHAT-I BLOCK	0	2	2	0	3	3	5	0	0	0	0	0	0	0	12
GOGHAT-II BLOCK	0	0	0	0	0	0	0	0	0	0	0	0	0	0	0
KHANAKUL-I BLOCK	0	0	0	0	0	0	0	0	0	0	0	0	0	0	14
KHANAKUL-II BLOCK	0	1	1	0	0	0	1	0	0	0	0	0	0	0	1
PURSURAH BLOCK	0	0	0	0	0	0	0	0	0	0	0	0	0	0	0
ARAMBAGH SD R TOT :	**3**	**5**	**8**	**3**	**7**	**10**	**18**	**0**	**0**	**0**	**0**	**0**	**0**	**0**	**39**
ARAMBAGH SD : U															
ARAMBAGH MUNICIPALITY	0	0	0	0	0	0	0	0	0	0	0	0	0	0	0
ARAMBAGH SD U TOT :	**0**	**0**	**0**	**0**	**0**	**0**	**0**	**0**	**0**	**0**	**0**	**0**	**0**	**0**	**0**
ARAMBAGH SD (R+U) TOT :	**3**	**5**	**8**	**3**	**7**	**10**	**18**	**0**	**0**	**0**	**0**	**0**	**0**	**0**	**39**
CHANDANNAGAR SD : R															
HARIPAL BLOCK	0	0	0	0	0	0	0	0	0	0	0	0	0	0	0
SINGUR BLOCK	0	0	0	0	0	0	0	0	0	0	0	0	0	0	0
TARAKESWAR BLOCK	0	0	0	0	0	0	0	0	0	0	0	0	0	0	0
CHANDANNAGAR SD R TOT :	**0**	**0**	**0**	**0**	**0**	**0**	**0**	**0**	**0**	**0**	**0**	**0**	**0**	**0**	**0**
CHANDANNAGAR SD : U															
BHADRESWAR MUNICIPALITY	0	0	0	0	0	0	0	0	0	0	.	0	0	0	0
CHAMPDANI MUNICIPALITY	20	6	26	0	31	31	57	0	0	0	0	0	0	0	58
CHANDANNAGAR MUNICIPAL CORP	0	0	0	0	0	0	0	0	0	0	0	0	0	0	0
TARAKESWAR MUNICIPALITY	0	0	0	0	0	0	0	0	0	0	0	0	0	0	0
CHANDANNAGAR SD U TOT :	**20**	**6**	**26**	**0**	**31**	**31**	**57**	**0**	**0**	**0**	**0**	**0**	**0**	**0**	**58**
CHANDANNAGAR SD (R+U) TOT :	**20**	**6**	**26**	**0**	**31**	**31**	**57**	**0**	**0**	**0**	**0**	**0**	**0**	**0**	**58**
CHUNCHURA SD : R															
BALAGARH BLOCK	123	162	285	158	259	417	702	18	23	41	22	28	50	91	834
CHINSURAH-MOGRA BLOCK	0	0	0	0	0	0	0	0	0	0	0	0	0	0	0

18th ALL INDIA LIVESTOCK CENSUS, AGRICULTURE IMPLEMENTS AND MACHINERY, FISHERY STATISTICS, WEST BENGAL

HOOGHLY DISTRICT | **SHEEP** | **Reference Date : 15.10.2007**

DISTRICT/SD/ BLOCK/MUNICIPALITY (SUBDIVISION = SD, RURAL = R, URBAN = U, TOTAL = TOT)	BANAPALA BREED INDIGENOUS SHEEP							OTHER BREED INDIGENOUS SHEEP (CHOTTANAGPURI, SHAHABADI ETC.)							Total Sheep (228+235+242+249)
	MALE			FEMALE			Total Banapala Breed Indigenous Sheep (238+241)	MALE			FEMALE			Total Other Breed Indigenous Sheep (245+248)	
	Upto 6 months	6 months & above	Total Male (236+237)	Upto 6 months	6 months & above	Total Female (239+240)		Upto 6 months	6 months & above	Total Male (243+244)	Upto 6 months	6 months & above	Total Female (246+247)		
1	236	237	238	239	240	241	242	243	244	245	246	247	248	249	250
DHANIAKHALI BLOCK	1	0	1	1	0	1	2	0	0	0	0	0	0	0	2
PANDUA BLOCK	259	271	530	266	272	538	1,068	273	274	547	284	276	560	1,107	4,216
POLBA-DADPUR BLOCK	11	10	21	13	25	38	59	15	1	16	30	30	60	76	154
CHUNCHURA SD R TOT :	**394**	**443**	**837**	**438**	**556**	**994**	**1,831**	**306**	**298**	**604**	**336**	**334**	**670**	**1,274**	**5,206**
CHUNCHURA SD : U															
BANSBERIA MUNICIPALITY	0	0	0	0	0	0	0	0	0	0	0	0	0	0	0
HOOGHLY CHINSURAH MUNI.	0	0	0	0	0	0	0	0	0	0	0	0	0	0	0
CHUNCHURA SD U TOT :	**0**	**0**	**0**	**0**	**0**	**0**	**0**	**0**	**0**	**0**	**0**	**0**	**0**	**0**	**0**
CHUNCHURA SD (R+U) TOT :	**394**	**443**	**837**	**438**	**556**	**994**	**1,831**	**306**	**298**	**604**	**336**	**334**	**670**	**1,274**	**5,206**
SRIRAMPUR SD : R															
CHANDITALA -I BLOCK	0	0	0	0	0	0	0	0	0	0	0	0	0	0	0
CHANDITALA-II BLOCK	0	1	1	0	0	0	1	0	0	0	0	2	2	2	3
JANGIPARA BLOCK	21	3	24	48	48	96	120	0	0	0	1	0	1	1	121
SRIRAMPUR-UTTARPARA BLOCK	0	0	0	0	0	0	0	15	20	35	10	12	22	57	70
SRIRAMPUR SD R TOT :	**21**	**4**	**25**	**48**	**48**	**96**	**121**	**15**	**20**	**35**	**11**	**14**	**25**	**60**	**194**
SRIRAMPUR SD : U															
BAIDYABATI MUNICIPALITY	0	0	0	0	0	0	0	0	0	0	0	0	0	0	0
KONNAGAR MUNICIPALITY	0	0	0	0	0	0	0	0	0	0	0	0	0	0	0
RISHRA MUNICIPALITY	0	0	0	0	0	0	0	0	0	0	0	0	0	0	0
SRIRAMPUR MUNICIPALITY	0	0	0	0	0	0	0	0	0	0	0	0	0	0	0
UTTARPARA KOTRUNG MUNI.	0	0	0	0	0	0	0	0	0	0	0	0	0	0	0
SRIRAMPUR SD U TOT :	**0**	**0**	**0**	**0**	**0**	**0**	**0**	**0**	**0**	**0**	**0**	**0**	**0**	**0**	**0**
SRIRAMPUR SD (R+U) TOT :	**21**	**4**	**25**	**48**	**48**	**96**	**121**	**15**	**20**	**35**	**11**	**14**	**25**	**60**	**194**
HOOGHLY DIST (R) TOT :	**418**	**452**	**870**	**489**	**611**	**1,100**	**1,970**	**321**	**318**	**639**	**347**	**348**	**695**	**1,334**	**5,439**
HOOGHLY DIST (U) TOT :	**20**	**6**	**26**	**0**	**31**	**31**	**57**	**0**	**0**	**0**	**0**	**0**	**0**	**0**	**58**
HOOGHLY DIST (R+U) TOT :	**438**	**458**	**896**	**489**	**642**	**1,131**	**2,027**	**321**	**318**	**639**	**347**	**348**	**695**	**1,334**	**5,497**

18th ALL INDIA LIVESTOCK CENSUS, AGRICULTURE IMPLEMENTS AND MACHINERY, FISHERY STATISTICS, WEST BENGAL

HOOGHLY DISTRICT — **GOAT** — **Reference Date : 15.10.2007**

DISTRICT/SD/ BLOCK/MUNICIPALITY (SUBDIVISION = SD, RURAL = R, URBAN = U, TOTAL = TOT)	BENGAL BREED INDIGENOUS GOAT (BLACK, WHITE, BROWN ETC.)							JAMUNAPARI BREED INDIGENOUS GOAT						
	MALE			FEMALE			Total Bengal Breed Indigenous Goat (253+256)	MALE			FEMALE			Total Jamunapari Breed Indigenous Goat (260+263)
	Under 1 year	1 year & above	Total Male (251+252)	Under 1 year	1 year & above	Total Female (254+255)		Under 1 year	1 year & above	Total Male (258+259)	Under 1 year	1 year & above	Total Female (261+262)	
1	251	252	253	254	255	256	257	258	259	260	261	262	263	264
ARAMBAGH SD : R														
ARAMBAGH BLOCK	10,836	10,122	20,958	11,361	19,301	30,662	51,620	5	2	7	2	3	5	12
GOGHAT-I BLOCK	8,712	10,372	19,084	10,606	12,910	23,516	42,600	2	3	5	3	5	8	13
GOGHAT-II BLOCK	8,972	8,276	17,248	10,620	16,539	27,159	44,407	49	104	153	63	88	151	304
KHANAKUL-I BLOCK	10,199	8,008	18,207	11,315	15,518	26,833	45,040	19	16	35	25	21	46	81
KHANAKUL-II BLOCK	3,196	2,063	5,259	3,486	5,164	8,650	13,909	0	1	1	0	0	0	1
PURSURAH BLOCK	9,449	1,685	11,134	8,413	9,368	17,781	31,915	1	1	2	2	3	5	7
ARAMBAGH SD R TOT :	**51,364**	**43,526**	**94,890**	**55,801**	**78,800**	**134,601**	**229,491**	**76**	**127**	**203**	**95**	**120**	**215**	**418**
ARAMBAGH SD : U														
ARAMBAGH MUNICIPALITY	429	873	1,302	632	1,214	1,846	3,148	0	0	0	0	0	0	0
ARAMBAGH SD U TOT :	**429**	**873**	**1,302**	**632**	**1,214**	**1,846**	**3,148**	**0**	**0**	**0**	**0**	**0**	**0**	**0**
ARAMBAGH SD (R+U) TOT :	**51,793**	**44,399**	**96,192**	**56,433**	**80,014**	**136,447**	**232,639**	**76**	**127**	**203**	**95**	**120**	**215**	**418**
CHANDANNAGAR SD : R														
HARIPAL BLOCK	12,500	9,170	21,670	13,824	15,894	29,718	51,388	135	108	243	111	118	229	472
SINGUR BLOCK	8,615	10,096	18,711	7,586	10,025	17,611	36,322	72	104	176	122	219	341	517
TARAKESWAR BLOCK	11,988	9,388	21,376	10,731	13,874	24,605	45,981	14	64	78	8	24	32	110
CHANDANNAGAR SD R TOT :	**33,103**	**28,654**	**61,757**	**32,141**	**39,793**	**71,934**	**133,691**	**221**	**276**	**497**	**241**	**361**	**602**	**1,099**
CHANDANNAGAR SD : U														
BHADRESWAR MUNICIPALITY	383	164	547	376	589	965	1,512	70	110	180	93	155	248	428
CHAMPDANI MUNICIPALITY	995	1,317	2,312	443	807	1,250	3,562	35	31	66	22	65	87	153
CHANDANNAGAR MUNICIPAL CORP	354	122	476	666	1,087	1,753	2,229	31	17	48	78	61	139	187
TARAKESWAR MUNICIPALITY	226	178	404	234	359	593	997	15	21	36	9	28	37	73
CHANDANNAGAR SD U TOT :	**1,958**	**1,781**	**3,739**	**1,719**	**2,842**	**4,561**	**8,300**	**151**	**179**	**330**	**202**	**309**	**511**	**841**
CHANDANNAGAR SD (R+U) TOT :	**35,061**	**30,435**	**65,496**	**33,860**	**42,635**	**76,495**	**141,991**	**372**	**455**	**827**	**443**	**670**	**1,113**	**1,940**
CHUNCHURA SD : R														
BALAGARH BLOCK	9,797	6,432	16,229	11,670	17,419	29,089	45,318	186	169	355	228	284	512	867
CHINSURAH-MOGRA BLOCK	1,675	1,612	3,287	3,414	6,272	9,686	12,973	11	14	25	1	17	18	43

18th ALL INDIA LIVESTOCK CENSUS, AGRICULTURE IMPLEMENTS AND MACHINERY, FISHERY STATISTICS, WEST BENGAL

HOOGHLY DISTRICT | **GOAT** | **Reference Date : 15.10.2007**

DISTRICT/SD/ BLOCK/MUNICIPALITY (SUBDIVISION = SD, RURAL = R, URBAN = U, TOTAL = TOT)	BENGAL BREED INDIGENOUS GOAT (BLACK, WHITE, BROWN ETC.)							JAMUNAPARI BREED INDIGENOUS GOAT						
	MALE			FEMALE			Total Bengal Breed Indigenous Goat (253+256)	MALE			FEMALE			Total Jamunapari Breed Indigenous Goat (260+263)
	Under 1 year	1 year & above	Total Male (251+252)	Under 1 year	1 year & above	Total Female (254+255)		Under 1 year	1 year & above	Total Male (258+259)	Under 1 year	1 year & above	Total Female (261+262)	
1	251	252	253	254	255	256	257	258	259	260	261	262	263	264
DHANIAKHALI BLOCK	19,266	15,537	34,803	19,948	28,166	48,114	82,917	14	32	46	43	41	84	130
PANDUA BLOCK	15,885	11,248	27,133	18,761	34,857	53,618	80,751	624	489	1,113	704	866	1,570	2,683
POLBA-DADPUR BLOCK	14,215	10,357	24,572	19,339	25,937	45,276	69,848	14	33	47	35	47	82	129
CHUNCHURA SD R TOT :	**60,838**	**45,186**	**106,024**	**73,132**	**112,651**	**185,783**	**291,807**	**849**	**737**	**1,586**	**1,011**	**1,255**	**2,266**	**3,852**
CHUNCHURA SD : U														
BANSBERIA MUNICIPALITY	142	172	314	367	665	1,032	1,346	0	0	0	0	0	0	0
HOOGHLY CHINSURAH MUNI	400	504	904	299	1,251	1,550	2,454	2	3	5	2	2	4	9
CHUNCHURA SD U TOT :	**542**	**676**	**1,218**	**666**	**1,916**	**2,582**	**3,800**	**2**	**3**	**5**	**2**	**2**	**4**	**9**
CHUNCHURA SD (R+U) TOT :	**61,380**	**45,862**	**107,242**	**73,798**	**114,567**	**188,365**	**295,607**	**851**	**740**	**1,591**	**1,013**	**1,257**	**2,270**	**3,861**
SRIRAMPUR SD : R														
CHANDITALA -I BLOCK	1,767	1,392	3,159	2,262	4,571	6,833	9,992	92	477	569	75	73	148	717
CHANDITALA-II BLOCK	2,722	1,556	4,278	3,683	5,378	9,061	13,339	35	35	70	36	51	87	157
JANGIPARA BLOCK	8,265	7,816	16,081	9,635	17,104	26,739	42,820	278	179	457	226	267	493	950
SRIRAMPUR-UTTARPARA BLOCK	612	229	841	817	1,305	2,122	2,963	62	31	93	80	150	230	323
SRIRAMPUR SD R TOT :	**13,366**	**10,993**	**24,359**	**16,397**	**28,358**	**44,755**	**69,114**	**467**	**722**	**1,189**	**417**	**541**	**958**	**2,147**
SRIRAMPUR SD : U														
BAIDYABATI MUNICIPALITY	100	10	110	368	286	654	764	0	0	0	0	0	0	0
KONNAGAR MUNICIPALITY	257	273	530	364	607	971	1,501	0	0	0	0	0	0	0
RISHRA MUNICIPALITY	33	28	61	50	127	177	238	94	52	146	27	26	53	199
SRIRAMPUR MUNICIPALITY	22	52	74	173	271	444	518	30	44	74	187	260	447	521
UTTARPARA KOTRUNG MUNI	104	21	125	107	140	247	372	4	3	7	2	3	5	12
SRIRAMPUR SD U TOT :	**516**	**384**	**900**	**1,062**	**1,431**	**2,493**	**3,393**	**128**	**99**	**227**	**216**	**289**	**505**	**732**
SRIRAMPUR SD (R+U) TOT :	**13,882**	**11,377**	**25,259**	**17,459**	**29,789**	**47,248**	**72,507**	**595**	**821**	**1,416**	**633**	**830**	**1,463**	**2,879**
HOOGHLY DIST (R) TOT :	**158,671**	**128,359**	**287,030**	**177,471**	**259,602**	**437,073**	**724,103**	**1,613**	**1,862**	**3,475**	**1,764**	**2,277**	**4,041**	**7,516**
HOOGHLY DIST (U) TOT :	**3,445**	**3,714**	**7,159**	**4,079**	**7,403**	**11,482**	**18,641**	**281**	**281**	**562**	**420**	**600**	**1,020**	**1,582**
HOOGHLY DIST (R+U) TOT :	**162,116**	**132,073**	**294,189**	**181,550**	**267,005**	**448,555**	**742,744**	**1,894**	**2,143**	**4,037**	**2,184**	**2,877**	**5,061**	**9,098**

18th ALL INDIA LIVESTOCK CENSUS, AGRICULTURE IMPLEMENTS AND MACHINERY, FISHERY STATISTICS, WEST BENGAL

HOOGHLY DISTRICT — **GOAT** — **HORSE** — **Reference Date : 15.10.2007**

DISTRICT/SD/ BLOCK/MUNICIPALITY (SUBDIVISION = SD, RURAL = R, URBAN = U, TOTAL = TOT)	OTHER BREED INDIGENOUS GOAT (SIROHI, BARBARI, JHAKRANA ETC.)							Total Goat (257+264 +271)	MALE				FEMALE			Total Horse (276+279)
	MALE			FEMALE			Total Other Breed Indigenous Goat (267+270)		Under 3 years	3 years & above		Total Male (273+274 +275)	Under 3 years	3 years & above	Total Female (277+278)	
	Under 1 year	1 year & above	Total Male (265+266)	Under 1 year	1 year & above	Total Female (268+269)				Used for Cart	Used for Sports					
1	265	266	267	268	269	270	271	272	273	274	275	276	277	278	279	280
ARAMBAGH SD : R																
ARAMBAGH BLOCK	6	7	13	9	22	31	44	51,676	1	1	0	2	1	1	2	4
GOGHAT-I BLOCK	25	40	65	67	142	209	274	42,887	0	0	0	0	0	0	0	0
GOGHAT-II BLOCK	12	29	41	12	45	57	98	44,809	0	0	0	0	0	0	0	0
KHANAKUL-I BLOCK	52	34	86	49	100	149	235	45,356	0	0	0	0	0	0	0	0
KHANAKUL-II BLOCK	0	0	0	0	0	0	0	13,910	0	0	0	0	0	0	0	0
PURSURAH BLOCK	0	0	0	0	0	0	0	31,922	0	0	0	0	0	0	0	0
ARAMBAGH SD R TOT :	**95**	**110**	**205**	**137**	**309**	**446**	**651**	**230,560**	**1**	**1**	**0**	**2**	**1**	**1**	**2**	**4**
ARAMBAGH SD : U																
ARAMBAGH MUNICIPALITY	1	6	7	4	11	15	22	3,170	0	0	0	0	0	0	0	0
ARAMBAGH SD U TOT :	**1**	**6**	**7**	**4**	**11**	**15**	**22**	**3,170**	**0**	**0**	**0**	**0**	**0**	**0**	**0**	**0**
ARAMBAGH SD (R+U) TOT :	**96**	**116**	**212**	**141**	**320**	**461**	**673**	**233,730**	**1**	**1**	**0**	**2**	**1**	**1**	**2**	**4**
CHANDANNAGAR SD : R																
HARIPAL BLOCK	251	258	509	191	187	378	887	52,747	0	0	0	0	0	0	0	0
SINGUR BLOCK	9	10	19	10	16	26	45	36,884	0	0	0	0	0	0	0	0
TARAKESWAR BLOCK	22	30	52	15	27	42	94	46,185	0	0	0	0	0	0	0	0
CHANDANNAGAR SD R TOT :	**282**	**298**	**580**	**216**	**230**	**446**	**1,026**	**135,816**	**0**	**0**	**0**	**0**	**0**	**0**	**0**	**0**
CHANDANNAGAR SD : U																
BHADRESWAR MUNICIPALITY	0	0	0	0	0	0	0	1,940	0	0	0	0	0	0	0	0
CHAMPDANI MUNICIPALITY	22	46	68	4	11	15	83	3,798	0	1	0	1	0	0	0	1
CHANDANNAGAR MUNICIPAL CORP.	0	0	0	0	0	0	0	2,416	0	0	0	0	2	0	2	2
TARAKESWAR MUNICIPALITY	0	0	0	0	0	0	0	1,070	0	0	0	0	0	0	0	0
CHANDANNAGAR SD U TOT :	**22**	**46**	**68**	**4**	**11**	**15**	**83**	**9,224**	**0**	**1**	**0**	**1**	**2**	**0**	**2**	**3**
CHANDANNAGAR SD (R+U) TOT :	**304**	**344**	**648**	**220**	**241**	**461**	**1,109**	**145,040**	**0**	**1**	**0**	**1**	**2**	**0**	**2**	**3**
CHUNCHURA SD : R																
BALAGARH BLOCK	245	203	448	332	402	734	1,182	47,367	0	7	0	7	0	0	0	7
CHINSURAH-MOGRA BLOCK	8	7	15	3	16	19	34	13,050	0	0	0	0	0	0	0	0

18th ALL INDIA LIVESTOCK CENSUS, AGRICULTURE IMPLEMENTS AND MACHINERY, FISHERY STATISTICS, WEST BENGAL

HOOGHLY DISTRICT — **GOAT** — **HORSE** — **Reference Date : 15.10.2007**

DISTRICT/SD/ BLOCK/MUNICIPALITY (SUBDIVISION = SD, RURAL = R, URBAN = U, TOTAL = TOT)	OTHER BREED INDIGENOUS GOAT (SIROHI, BARBARI, JHAKRANA ETC.)							Total Goat (257+264 +271)	MALE				FEMALE			Total Horse (276+279)
	MALE			FEMALE			Total Other Breed Indigenous Goat (267+270)		Under 3 years	3 years & above		Total Male (273+274 +275)	Under 3 years	3 years & above	Total Female (277+278)	
	Under 1 year	1 year & above	Total Male (265+266)	Under 1 year	1 year & above	Total Female (268+269)				Used for Cart	Used for Sports					
1	265	266	267	268	269	270	271	272	273	274	275	276	277	278	279	280
DHANIAKHALI BLOCK	23	13	36	9	11	20	56	83,103	0	0	0	0	0	0	0	0
PANDUA BLOCK	169	101	270	117	167	284	554	83,988	0	0	0	0	0	0	0	0
POLBA-DADPUR BLOCK	17	31	48	28	31	59	107	70,084	0	2	0	2	0	0	0	2
CHUNCHURA SD R TOT :	**462**	**355**	**817**	**489**	**627**	**1,116**	**1,933**	**297,592**	**0**	**9**	**0**	**9**	**0**	**0**	**0**	**9**
CHUNCHURA SD : U																
BANSBERIA MUNICIPALITY	0	0	0	0	0	0	0	1,346	0	0	0	0	0	0	0	0
HOOGHLY CHINSURAH MUNI	0	1	1	0	2	2	3	2,466	0	0	0	0	0	0	0	0
CHUNCHURA SD U TOT :	**0**	**1**	**1**	**0**	**2**	**2**	**3**	**3,812**	**0**	**0**	**0**	**0**	**0**	**0**	**0**	**0**
CHUNCHURA SD (R+U) TOT :	**462**	**356**	**818**	**489**	**629**	**1,118**	**1,936**	**301,404**	**0**	**9**	**0**	**9**	**0**	**0**	**0**	**9**
SRIRAMPUR SD : R																
CHANDITALA -I BLOCK	0	4	4	0	2	2	6	10,715	0	0	0	0	0	0	0	0
CHANDITALA-II BLOCK	61	23	84	73	79	152	236	13,732	0	0	0	0	0	0	0	0
JANGIPARA BLOCK	788	673	1,461	1,263	1,157	2,420	3,881	47,651	0	0	0	0	0	0	0	0
SRIRAMPUR-UTTARPARA BLOCK	3	2	5	8	18	26	31	3,317	0	0	0	0	0	0	0	0
SRIRAMPUR SD R TOT :	**852**	**702**	**1,554**	**1,344**	**1,256**	**2,600**	**4,154**	**75,415**	**0**	**0**	**0**	**0**	**0**	**0**	**0**	**0**
SRIRAMPUR SD : U																
BAIDYABATI MUNICIPALITY	0	0	0	0	0	0	0	764	0	0	0	0	0	0	0	0
KONNAGAR MUNICIPALITY	0	0	0	0	0	0	0	1,501	0	0	0	0	0	0	0	0
RISHRA MUNICIPALITY	0	0	0	0	0	0	0	437	0	0	0	0	0	0	0	0
SRIRAMPUR MUNICIPALITY	0	0	0	0	0	0	0	1,039	0	0	0	0	0	0	0	0
UTTARPARA KOTRUNG MUNI	1	0	1	0	1	1	2	386	0	0	0	0	0	0	0	0
SRIRAMPUR SD U TOT :	**1**	**0**	**1**	**0**	**1**	**1**	**2**	**4,127**	**0**	**0**	**0**	**0**	**0**	**0**	**0**	**0**
SRIRAMPUR SD (R+U) TOT :	**853**	**702**	**1,555**	**1,344**	**1,257**	**2,601**	**4,156**	**79,542**	**0**	**0**	**0**	**0**	**0**	**0**	**0**	**0**
HOOGHLY DIST (R) TOT :	**1,691**	**1,465**	**3,156**	**2,186**	**2,422**	**4,608**	**7,764**	**739,383**	**1**	**10**	**0**	**11**	**1**	**1**	**2**	**13**
HOOGHLY DIST (U) TOT :	**24**	**53**	**77**	**8**	**25**	**33**	**110**	**20,333**	**0**	**1**	**0**	**1**	**2**	**0**	**2**	**3**
HOOGHLY DIST (R+U) TOT :	**1,715**	**1,518**	**3,233**	**2,194**	**2,447**	**4,641**	**7,874**	**759,716**	**1**	**11**	**0**	**12**	**3**	**1**	**4**	**16**

18th ALL INDIA LIVESTOCK CENSUS, AGRICULTURE IMPLEMENTS AND MACHINERY, FISHERY STATISTICS, WEST BENGAL

HOOGHLY DISTRICT

PONNY, MULE, DONKEY AND CAMEL

Reference Date : 15.10.2007

DISTRICT/SD/ BLOCK/MUNICIPALITY (SUBDIVISION = SD, RURAL = R, URBAN = U, TOTAL = TOT)	PONNY MALE				PONNY FEMALE			Total Ponny (284+ 287)	MULE			DONKEY			CAMEL		
	Under 3 years	3 years & above		Total Male (281+ 282 +283)	Under 3 years	3 years & above	Total Female (285+ 286)		Under 3 years	3 years & above	Total Mule (289+ 290)	Under 3 years	3 years & above	Total Donkey (292+ 293)	Under 3 years	3 years & above	Total Camel (295+ 296)
		Used for Cart	Used for Sports														
1	281	282	283	284	285	286	287	288	289	290	291	292	293	294	295	296	297
ARAMBAGH SD : R																	
ARAMBAGH BLOCK	0	0	0	0	0	0	0	0	0	0	0	0	0	0	0	0	0
GOGHAT-I BLOCK	0	0	0	0	0	0	0	0	0	0	0	0	0	0	0	0	0
GOGHAT-II BLOCK	0	0	0	0	0	0	0	0	0	0	0	0	0	0	0	0	0
KHANAKUL-I BLOCK	0	0	0	0	0	0	0	0	0	0	0	0	0	0	0	0	0
KHANAKUL-II BLOCK	0	0	0	0	0	0	0	0	0	0	0	0	0	0	0	0	0
PURSURAH BLOCK	0	0	0	0	0	0	0	0	0	0	0	0	0	0	0	0	0
ARAMBAGH SD R TOT :	**0**	**0**	**0**	**0**	**0**	**0**	**0**	**0**	**0**	**0**	**0**	**0**	**0**	**0**	**0**	**0**	**0**
ARAMBAGH SD : U																	
ARAMBAGH MUNICIPALITY	0	0	0	0	0	0	0	0	0	0	0	0	0	0	0	0	0
ARAMBAGH SD U TOT :	**0**	**0**	**0**	**0**	**0**	**0**	**0**	**0**	**0**	**0**	**0**	**0**	**0**	**0**	**0**	**0**	**0**
ARAMBAGH SD (R+U) TOT :	**0**	**0**	**0**	**0**	**0**	**0**	**0**	**0**	**0**	**0**	**0**	**0**	**0**	**0**	**0**	**0**	**0**
CHANDANNAGAR SD : R																	
HARIPAL BLOCK	0	0	0	0	0	0	0	0	0	0	0	0	0	0	0	0	0
SINGUR BLOCK	0	0	0	0	0	0	0	0	0	0	0	0	0	0	0	0	0
TARAKESWAR BLOCK	0	0	0	0	0	0	0	0	0	0	0	0	0	0	0	0	0
CHANDANNAGAR SD R TOT :	**0**	**0**	**0**	**0**	**0**	**0**	**0**	**0**	**0**	**0**	**0**	**0**	**0**	**0**	**0**	**0**	**0**
CHANDANNAGAR SD : U																	
BHADRESWAR MUNICIPALITY	0	0	0	0	0	0	0	0	0	0	0	0	0	0	0	0	0
CHAMPDANI MUNICIPALITY	0	0	0	0	0	0	0	0	0	0	0	0	0	0	0	0	0
CHANDANNAGAR MUNICIPAL CORP.	0	0	0	0	0	0	0	0	0	0	0	0	0	0	0	0	0
TARAKESWAR MUNICIPALITY	0	0	0	0	0	0	0	0	0	0	0	0	0	0	0	0	0
CHANDANNAGAR SD U TOT :	**0**	**0**	**0**	**0**	**0**	**0**	**0**	**0**	**0**	**0**	**0**	**0**	**0**	**0**	**0**	**0**	**0**
CHANDANNAGAR SD (R+U) TOT :	**0**	**0**	**0**	**0**	**0**	**0**	**0**	**0**	**0**	**0**	**0**	**0**	**0**	**0**	**0**	**0**	**0**
CHUNCHURA SD : R																	
BALAGARH BLOCK	0	0	0	0	0	0	0	0	0	0	0	0	0	0	0	0	0
CHINSURAH-MOGRA BLOCK	0	0	0	0	0	0	0	0	0	0	0	0	0	0	0	0	0

18th ALL INDIA LIVESTOCK CENSUS, AGRICULTURE IMPLEMENTS AND MACHINERY, FISHERY STATISTICS, WEST BENGAL

HOOGHLY DISTRICT | **PONNY, MULE, DONKEY AND CAMEL** | **Reference Date : 15.10.2007**

DISTRICT/SD/ BLOCK/MUNICIPALITY (SUBDIVISION = SD, RURAL = R, URBAN = U, TOTAL = TOT)	PONNY MALE				PONNY FEMALE			Total Ponny (284+ 287)	MULE			DONKEY			CAMEL		
	Under 3 years	3 years & above		Total Male (281+ 282 +283)	Under 3 years	3 years & above	Total Female (285+ 286)		Under 3 years	3 years & above	Total Mule (289+ 290)	Under 3 years	3 years & above	Total Donkey (292+ 293)	Under 3 years	3 years & above	Total Camel (295+ 296)
		Used for Cart	Used for Sports														
1	281	282	283	284	285	286	287	288	289	290	291	292	293	294	295	296	297
DHANIAKHALI BLOCK	0	0	0	0	0	0	0	0	0	0	0	0	0	0	0	0	0
PANDUA BLOCK	0	0	0	0	0	0	0	0	0	0	0	0	0	0	0	0	0
POLBA-DADPUR BLOCK	0	0	0	0	0	0	0	0	0	0	0	0	0	0	0	0	0
CHUNCHURA SD R TOT :	**0**	**0**	**0**	**0**	**0**	**0**	**0**	**0**	**0**	**0**	**0**	**0**	**0**	**0**	**0**	**0**	**0**
CHUNCHURA SD : U																	
BANSBERIA MUNICIPALITY	0	0	0	0	0	0	0	0	0	0	0	0	0	0	0	0	0
HOOGHLY CHINSURAH MUNI	0	0	0	0	0	0	0	0	0	0	0	0	0	0	0	0	0
CHUNCHURA SD U TOT :	**0**	**0**	**0**	**0**	**0**	**0**	**0**	**0**	**0**	**0**	**0**	**0**	**0**	**0**	**0**	**0**	**0**
CHUNCHURA SD (R+U) TOT :	**0**	**0**	**0**	**0**	**0**	**0**	**0**	**0**	**0**	**0**	**0**	**0**	**0**	**0**	**0**	**0**	**0**
SRIRAMPUR SD : R																	
CHANDITALA -I BLOCK	0	0	0	0	0	0	0	0	0	0	0	0	0	0	0	0	0
CHANDITALA-II BLOCK	0	0	0	0	0	0	0	0	0	0	0	0	0	0	0	0	0
JANGIPARA BLOCK	0	0	0	0	0	0	0	0	0	0	0	0	0	0	0	0	0
SRIRAMPUR-UTTARPARA BLOCK	0	0	0	0	0	0	0	0	0	0	0	0	0	0	0	0	0
SRIRAMPUR SD R TOT :	**0**	**0**	**0**	**0**	**0**	**0**	**0**	**0**	**0**	**0**	**0**	**0**	**0**	**0**	**0**	**0**	**0**
SRIRAMPUR SD : U																	
BAIDYABATI MUNICIPALITY	0	0	0	0	0	0	0	0	0	0	0	0	0	0	0	0	0
KONNAGAR MUNICIPALITY	0	0	0	0	0	0	0	0	0	0	0	0	0	0	0	0	0
RISHRA MUNICIPALITY	0	0	0	0	0	0	0	0	0	0	0	0	0	0	0	0	0
SRIRAMPUR MUNICIPALITY	0	0	0	0	0	0	0	0	0	0	0	0	0	0	0	0	0
UTTARPARA KOTRUNG MUNI	0	0	0	0	0	0	0	0	0	0	0	0	0	0	0	0	0
SRIRAMPUR SD U TOT :	**0**	**0**	**0**	**0**	**0**	**0**	**0**	**0**	**0**	**0**	**0**	**0**	**0**	**0**	**0**	**0**	**0**
SRIRAMPUR SD (R+U) TOT :	**0**	**0**	**0**	**0**	**0**	**0**	**0**	**0**	**0**	**0**	**0**	**0**	**0**	**0**	**0**	**0**	**0**
HOOGHLY DIST (R) TOT :	**0**	**0**	**0**	**0**	**0**	**0**	**0**	**0**	**0**	**0**	**0**	**0**	**0**	**0**	**0**	**0**	**0**
HOOGHLY DIST (U) TOT :	**0**	**0**	**0**	**0**	**0**	**0**	**0**	**0**	**0**	**0**	**0**	**0**	**0**	**0**	**0**	**0**	**0**
HOOGHLY DIST (R+U) TOT :	**0**	**0**	**0**	**0**	**0**	**0**	**0**	**0**	**0**	**0**	**0**	**0**	**0**	**0**	**0**	**0**	**0**

18th ALL INDIA LIVESTOCK CENSUS, AGRICULTURE IMPLEMENTS AND MACHINERY, FISHERY STATISTICS, WEST BENGAL

HOOGHLY DISTRICT | **PIG** | **Reference Date : 15.10.2007**

DISTRICT/SD/ BLOCK/MUNICIPALITY (SUBDIVISION = SD, RURAL = R, URBAN = U, TOTAL = TOT)	CROSS-BRED PIG							GHOONGRU BREED INDIGENOUS PIG						Total Ghoongru Breed Indigenous Pig (307+310)
	MALE			FEMALE			Total Cross-bred Pig (300+303)	MALE			FEMALE			
	Below 6 months	6 months & above	Total Male (298+299)	Below 6 months	6 months & above	Total Female (301+302)		Below 6 months	6 months & above	Total Male (305+306)	Below 6 months	6 months & above	Total Female (308+309)	
1	298	299	300	301	302	303	304	305	306	307	308	309	310	311
ARAMBAGH SD : R														
ARAMBAGH BLOCK	0	0	0	0	0	0	0	8	11	19	14	10	24	43
GOGHAT-I BLOCK	26	15	41	31	17	48	89	42	159	201	183	256	439	640
GOGHAT-II BLOCK	2	1	3	3	1	4	7	34	11	45	44	34	78	123
KHANAKUL-I BLOCK	0	0	0	0	0	0	0	0	0	0	0	0	0	0
KHANAKUL-II BLOCK	0	0	0	0	0	0	0	0	0	0	0	0	0	0
PURSURAH BLOCK	0	0	0	0	0	0	0	0	0	0	0	0	0	0
ARAMBAGH SD R TOT :	**28**	**16**	**44**	**34**	**18**	**52**	**96**	**84**	**181**	**265**	**241**	**300**	**541**	**806**
ARAMBAGH SD : U														
ARAMBAGH MUNICIPALITY	0	0	0	0	0	0	0	0	0	0	0	0	0	0
ARAMBAGH SD U TOT :	**0**	**0**	**0**	**0**	**0**	**0**	**0**	**0**	**0**	**0**	**0**	**0**	**0**	**0**
ARAMBAGH SD (R+U) TOT :	**28**	**16**	**44**	**34**	**18**	**52**	**96**	**84**	**181**	**265**	**241**	**300**	**541**	**806**
CHANDANNAGAR SD : R														
HARIPAL BLOCK	0	0	0	0	0	0	0	2	0	2	0	2	2	4
SINGUR BLOCK	3	9	12	6	3	9	21	0	0	0	0	0	0	0
TARAKESWAR BLOCK	0	0	0	0	0	0	0	0	0	0	0	0	0	0
CHANDANNAGAR SD R TOT :	**3**	**9**	**12**	**6**	**3**	**9**	**21**	**2**	**0**	**2**	**0**	**2**	**2**	**4**
CHANDANNAGAR SD : U														
BHADRESWAR MUNICIPALITY	0	0	0	0	0	0	0	0	0	0	0	0	0	0
CHAMPDANI MUNICIPALITY	6	19	25	15	18	33	58	37	44	81	91	65	156	237
CHANDANNAGAR MUNICIPAL CORP.	0	0	0	0	0	0	0	37	39	76	110	58	168	244
TARAKESWAR MUNICIPALITY	0	0	0	0	0	0	0	1	0	1	2	0	2	3
CHANDANNAGAR SD U TOT :	**6**	**19**	**25**	**15**	**18**	**33**	**58**	**75**	**83**	**158**	**203**	**123**	**326**	**484**
CHANDANNAGAR SD (R+U) TOT :	**9**	**28**	**37**	**21**	**21**	**42**	**79**	**77**	**83**	**160**	**203**	**125**	**328**	**488**
CHUNCHURA SD : R														
BALAGARH BLOCK	54	53	107	49	65	114	221	102	138	240	135	160	295	535
CHINSURAH-MOGRA BLOCK	5	1	6	4	10	14	20	0	0	0	0	0	0	0

18th ALL INDIA LIVESTOCK CENSUS, AGRICULTURE IMPLEMENTS AND MACHINERY, FISHERY STATISTICS, WEST BENGAL

HOOGHLY DISTRICT **PIG** **Reference Date : 15.10.2007**

DISTRICT/SD/ BLOCK/MUNICIPALITY (SUBDIVISION = SD, RURAL = R, URBAN = U, TOTAL = TOT)	CROSS-BRED PIG							GHOONGRU BREED INDIGENOUS PIG						
	MALE			FEMALE			Total Cross-bred Pig (300+303)	MALE			FEMALE			Total Ghoongru Breed Indigenous Pig (307+310)
	Below 6 months	6 months & above	Total Male (298+299)	Below 6 months	6 months & above	Total Female (301+302)		Below 6 months	6 months & above	Total Male (305+306)	Below 6 months	6 months & above	Total Female (308+309)	
1	298	299	300	301	302	303	304	305	306	307	308	309	310	311
DHANIAKHALI BLOCK	0	1	1	2	1	3	4	118	219	337	173	284	457	794
PANDUA BLOCK	125	87	212	120	139	259	471	220	269	489	405	758	1,163	1,652
POLBA-DADPUR BLOCK	3	1	4	11	13	24	28	349	229	578	445	270	715	1,293
CHUNCHURA SD R TOT :	**187**	**143**	**330**	**186**	**228**	**414**	**744**	**789**	**855**	**1,644**	**1,158**	**1,472**	**2,630**	**4,274**
CHUNCHURA SD : U														
BANSBERIA MUNICIPALITY	0	0	0	0	0	0	0	0	0	0	0	0	0	0
HOOGHLY CHINSURAH MUNI	0	0	0	0	0	0	0	0	0	0	0	0	0	0
CHUNCHURA SD U TOT :	**0**	**0**	**0**	**0**	**0**	**0**	**0**	**0**	**0**	**0**	**0**	**0**	**0**	**0**
CHUNCHURA SD (R+U) TOT :	**187**	**143**	**330**	**186**	**228**	**414**	**744**	**789**	**855**	**1,644**	**1,158**	**1,472**	**2,630**	**4,274**
SRIRAMPUR SD : R														
CHANDITALA -I BLOCK	0	0	0	0	0	0	0	0	0	0	0	0	0	0
CHANDITALA-II BLOCK	0	0	0	0	0	0	0	0	0	0	0	0	0	0
JANGIPARA BLOCK	0	0	0	0	0	0	0	0	0	0	0	0	0	0
SRIRAMPUR-UTTARPARA BLOCK	0	0	0	0	0	0	0	0	0	0	0	0	0	0
SRIRAMPUR SD R TOT :	**0**	**0**	**0**	**0**	**0**	**0**	**0**	**0**	**0**	**0**	**0**	**0**	**0**	**0**
SRIRAMPUR SD : U														
BAIDYABATI MUNICIPALITY	0	0	0	0	0	0	0	0	0	0	0	0	0	0
KONNAGAR MUNICIPALITY	0	0	0	0	0	0	0	0	0	0	0	0	0	0
RISHRA MUNICIPALITY	0	0	0	0	0	0	0	0	0	0	0	0	0	0
SRIRAMPUR MUNICIPALITY	0	0	0	0	0	0	0	0	0	0	0	0	0	0
UTTARPARA KOTRUNG MUNI	0	0	0	0	0	0	0	0	2	2	0	3	3	5
SRIRAMPUR SD U TOT :	**0**	**0**	**0**	**0**	**0**	**0**	**0**	**0**	**2**	**2**	**0**	**3**	**3**	**5**
SRIRAMPUR SD (R+U) TOT :	**0**	**0**	**0**	**0**	**0**	**0**	**0**	**0**	**2**	**2**	**0**	**3**	**3**	**5**
HOOGHLY DIST (R) TOT :	**218**	**168**	**386**	**226**	**249**	**475**	**861**	**875**	**1,036**	**1,911**	**1,399**	**1,774**	**3,173**	**5,084**
HOOGHLY DIST (U) TOT :	**6**	**19**	**25**	**15**	**18**	**33**	**58**	**75**	**85**	**160**	**203**	**126**	**329**	**489**
HOOGHLY DIST (R+U) TOT :	**224**	**187**	**411**	**241**	**267**	**508**	**919**	**950**	**1,121**	**2,071**	**1,602**	**1,900**	**3,502**	**5,573**

18th ALL INDIA LIVESTOCK CENSUS, AGRICULTURE IMPLEMENTS AND MACHINERY, FISHERY STATISTICS, WEST BENGAL

HOOGHLY DISTRICT

Reference Date : 15.10.2007

PIG, DOG AND RABBIT

DISTRICT/SD/ BLOCK/MUNICIPALITY (SUBDIVISION = SD, RURAL = R, URBAN = U, TOTAL = TOT)	OTHER INDIGENOUS PIG							Total Pig (304+ 311+ 318)	PET DOG			OTHER (STREET) DOG			Total Dog (322+ 325)	RABBIT		
	MALE			FEMALE			Total Other Indi-genous Pig (314+ 317)		Male	Female	Total Pet Dog (320+ 321)	Male	Female	Total Other Dog (323+ 324)		Male	Female	Total Rabbit (327+ 328)
	Below 6 months	6 months & above	Total Male (312+ 313)	Below 6 months	6 months & above	Total Female (315+ 316)												
1	312	313	314	315	316	317	318	319	320	321	322	323	324	325	326	327	328	329
ARAMBAGH SD : R																		
ARAMBAGH BLOCK	9	8	17	8	21	29	46	89	527	143	670	3,249	2,547	5,796	6,466	12	9	21
GOGHAT-I BLOCK	440	517	957	460	555	1,015	1,972	2,701	1,186	176	1,362	1,640	1,761	3,401	4,763	10	5	15
GOGHAT-II BLOCK	175	172	347	184	182	366	713	843	750	214	964	1,274	1,117	2,391	3,355	8	10	18
KHANAKUL-I BLOCK	0	2	2	0	2	2	4	4	1,310	196	1,506	1,866	1,943	3,809	5,315	11	10	21
KHANAKUL-II BLOCK	6	4	10	0	10	10	20	20	323	68	391	766	528	1,294	1,685	2	5	7
PURSURAH BLOCK	0	0	0	0	0	0	0	0	280	15	295	409	373	782	1,077	2	1	3
ARAMBAGH SD R TOT :	**630**	**703**	**1,333**	**652**	**770**	**1,422**	**2,755**	**3,657**	**4,376**	**812**	**5,188**	**9,204**	**8,269**	**17,473**	**22,661**	**45**	**40**	**85**
ARAMBAGH SD : U																		
ARAMBAGH MUNICIPALITY	0	0	0	0	0	0	0	0	176	23	199	125	111	236	435	0	0	0
ARAMBAGH SD U TOT :	**0**	**0**	**0**	**0**	**0**	**0**	**0**	**0**	**176**	**23**	**199**	**125**	**111**	**236**	**435**	**0**	**0**	**0**
ARAMBAGH SD (R+U) TOT :	**630**	**703**	**1,333**	**652**	**770**	**1,422**	**2,755**	**3,657**	**4,552**	**835**	**5,387**	**9,329**	**8,380**	**17,709**	**23,096**	**45**	**40**	**85**
CHANDANNAGAR SD : R																		
HARIPAL BLOCK	382	364	746	268	451	719	1,465	1,469	466	224	690	1,691	1,670	3,361	4,051	7	7	14
SINGUR BLOCK	14	38	52	25	40	65	117	138	246	109	355	962	984	1,946	2,301	15	12	27
TARAKESWAR BLOCK	23	20	43	19	71	90	133	133	766	90	856	1,352	1,111	2,463	3,319	20	6	26
CHANDANNAGAR SD R TOT :	**419**	**422**	**841**	**312**	**562**	**874**	**1,715**	**1,740**	**1,478**	**423**	**1,901**	**4,005**	**3,765**	**7,770**	**9,671**	**42**	**25**	**67**
CHANDANNAGAR SD : U																		
BHADRESWAR MUNICIPALITY	143	16	159	161	52	213	372	372	45	127	172	738	778	1,516	1,688	36	36	72
CHAMPDANI MUNICIPALITY	0	0	0	0	4	4	4	299	179	98	277	204	181	385	662	175	94	269
CHANDANNAGAR MUNICIPAL CORP	2	9	11	5	8	13	24	268	806	471	1,277	705	661	1,366	2,643	184	228	412
TARAKESWAR MUNICIPALITY	6	5	11	7	12	19	30	33	80	2	82	119	132	251	333	13	10	23
CHANDANNAGAR SD U TOT :	**151**	**30**	**181**	**173**	**76**	**249**	**430**	**972**	**1,110**	**698**	**1,808**	**1,766**	**1,752**	**3,518**	**5,326**	**408**	**368**	**776**
CHANDANNAGAR SD (R+U) TOT :	**570**	**452**	**1,022**	**485**	**638**	**1,123**	**2,145**	**2,712**	**2,588**	**1,121**	**3,709**	**5,771**	**5,517**	**11,288**	**14,997**	**450**	**393**	**843**
CHUNCHURA SD : R																		
BALAGARH BLOCK	459	468	927	671	749	1,420	2,347	3,103	839	324	1,163	1,998	1,985	3,983	5,146	64	79	143
CHINSURAH-MOGRA BLOCK	114	97	211	134	172	306	517	537	455	375	830	701	770	1,471	2,301	36	37	73

18th ALL INDIA LIVESTOCK CENSUS, AGRICULTURE IMPLEMENTS AND MACHINERY, FISHERY STATISTICS, WEST BENGAL

Reference Date : 15.10.2007

HOOGHLY DISTRICT

PIG, DOG AND RABBIT

DISTRICT/SD/ BLOCK/MUNICIPALITY (SUBDIVISION = SD, RURAL = R, URBAN = U, TOTAL = TOT)	OTHER INDIGENOUS PIG							Total Pig (304+ 311+ 318)	PET DOG			OTHER (STREET) DOG			Total Dog (322+ 325)	RABBIT		
	MALE			FEMALE			Total Other Indi-genous Pig (314+ 317)		Male	Female	Total Pet Dog (320+ 321)	Male	Female	Total Other Dog (323+ 324)		Male	Female	Total Rabbit (327+ 328)
	Below 6 months	6 months & above	Total Male (312+ 313)	Below 6 months	6 months & above	Total Female (315+ 316)												
1	312	313	314	315	316	317	318	319	320	321	322	323	324	325	326	327	328	329
DHANIAKHALI BLOCK	188	457	645	278	442	720	1,365	2,163	1,296	149	1 445	1 534	1,880	3,414	4,859	4	0	4
PANDUA BLOCK	2,273	1,527	3,800	2,759	2,723	5,482	9,282	11,405	1,365	596	1 961	2 674	2,763	5,437	7,398	11	17	28
POLBA-DADPUR BLOCK	656	519	1,175	751	940	1,691	2,866	4,187	1,771	614	2,385	2,126	2,777	4 903	7,288	7	3	10
CHUNCHURA SD R TOT :	**3,690**	**3,068**	**6,758**	**4,593**	**5,026**	**9,619**	**16,377**	**21,395**	**5,726**	**2,058**	**7,784**	**9,033**	**10,175**	**19,208**	**26,992**	**122**	**136**	**258**
CHUNCHURA SD : U																		
BANSBERIA MUNICIPALITY	1	1	2	6	11	17	19	19	5	9	14	27	39	66	80	0	0	0
HOOGHLY CHINSURAH MUNI	0	0	0	0	0	0	0	0	479	625	1,104	338	388	726	1,830	142	153	295
CHUNCHURA SD U TOT :	**1**	**1**	**2**	**6**	**11**	**17**	**19**	**19**	**484**	**634**	**1,118**	**365**	**427**	**792**	**1,910**	**142**	**153**	**295**
CHUNCHURA SD (R+U) TOT :	**3,691**	**3,069**	**6,760**	**4,599**	**5,037**	**9,636**	**16,396**	**21,414**	**6,210**	**2,692**	**8,902**	**9,398**	**10,602**	**20,000**	**28,902**	**264**	**289**	**553**
SRIRAMPUR SD : R																		
CHANDITALA -I BLOCK	0	0	0	0	0	0	0	0	138	59	197	580	524	1 104	1,301	15	13	28
CHANDITALA-II BLOCK	0	0	0	0	0	0	0	0	284	177	461	1 033	1,007	2,040	2,501	0	0	0
JANGIPARA BLOCK	243	243	486	188	347	535	1,021	1,021	1,300	1,171	2 471	1,052	937	1,989	4,460	4	4	8
SRIRAMPUR-UTTARPARA BLOCK	13	13	26	0	34	34	60	60	190	85	275	128	86	214	489	17	36	53
SRIRAMPUR SD R TOT :	**256**	**256**	**512**	**188**	**381**	**569**	**1,081**	**1,081**	**1,912**	**1,492**	**3,404**	**2,793**	**2,554**	**5,347**	**8,751**	**36**	**53**	**89**
SRIRAMPUR SD : U																		
BAIDYABATI MUNICIPALITY	0	0	0	0	0	0	0	0	28	6	34	145	103	248	282	0	0	0
KONNAGAR MUNICIPALITY	26	19	45	73	56	129	174	174	63	35	98	75	62	137	235	0	0	0
RISHRA MUNICIPALITY	0	0	0	0	0	0	0	0	72	40	112	302	458	760	872	1	0	1
SRIRAMPUR MUNICIPALITY	6	3	9	5	3	8	17	17	127	80	207	65	57	122	329	10	20	30
UTTARPARA KOTRUNG MUNI	0	0	0	0	0	0	0	5	104	48	152	14	23	37	189	3	3	6
SRIRAMPUR SD U TOT :	**32**	**22**	**54**	**78**	**59**	**137**	**191**	**196**	**394**	**209**	**603**	**601**	**703**	**1,304**	**1,907**	**14**	**23**	**37**
SRIRAMPUR SD (R+U) TOT :	**288**	**278**	**566**	**266**	**440**	**706**	**1,272**	**1,277**	**2,306**	**1,701**	**4,007**	**3,394**	**3,257**	**6,651**	**10,658**	**50**	**76**	**126**
HOOGHLY DIST (R) TOT :	**4,995**	**4,449**	**9,444**	**5,745**	**6,739**	**12,484**	**21,928**	**27,873**	**13,492**	**4,785**	**18,277**	**25,035**	**24,763**	**49,798**	**68,075**	**245**	**254**	**499**
HOOGHLY DIST (U) TOT :	**184**	**53**	**237**	**257**	**146**	**403**	**640**	**1,187**	**2,164**	**1,564**	**3,728**	**2,857**	**2,993**	**5,850**	**9,578**	**564**	**544**	**1,108**
HOOGHLY DIST (R+U) TOT :	**5,179**	**4,502**	**9,681**	**6,002**	**6,885**	**12,887**	**22,568**	**29,060**	**15,656**	**6,349**	**22,005**	**27,892**	**27,756**	**55,648**	**77,653**	**809**	**798**	**1,607**

18th ALL INDIA LIVESTOCK CENSUS, AGRICULTURE IMPLEMENTS AND MACHINERY, FISHERY STATISTICS, WEST BENGAL

HOOGHLY DISTRICT

FOWL (COCK, HEN, CHICKEN)

Reference Date : 15.10.2007

DISTRICT/SD/ BLOCK/MUNICIPALITY (SUBDIVISION = SD, RURAL = R, URBAN = U, TOTAL = TOT)	FOWL (COCK, HEN, CHICKEN) (MALE+FEMALE)															
	COCK (5 months & above)					HEN (5 months & above)					DESHI CHICKEN (Below 5 months)					
	Deshi Aseel	Deshi Others	Improved White	Improved Coloured	Total Cock (330+331+332+333)	Deshi Aseel	Deshi Others	Improved White	Improved Coloured	Total Hen (335+336+337+338)	Aseel for Egg	Other for Egg	Total (340+341)	Aseel for Meat	Other for Meat	Total Deshi Chicken (343+344)
1	330	331	332	333	334	335	336	337	338	339	340	341	342	343	344	345
ARAMBAGH SD : R																
ARAMBAGH BLOCK	981	6,766	3,162	1,770	12,679	2,742	18,410	759	3,939	25,850	213	8,561	8,774	132	1,392	1,524
GOGHAT-I BLOCK	1,574	4,698	515	897	7,684	3,640	5,938	539	1,150	11,267	2,025	3,435	5,460	873	1,944	2,817
GOGHAT-II BLOCK	1,648	6,415	24,885	2,982	35,930	2,237	17,123	2,262	7,042	28,664	650	7,344	7,994	682	3,655	4,337
KHANAKUL-I BLOCK	5	10,376	1,713	3,272	15,366	8	21,316	924	7,208	29,456	0	6,399	6,399	0	1,915	1,915
KHANAKUL-II BLOCK	84	4,672	2,039	2,429	9,224	51	11,663	777	7,190	19,681	11	2,990	3,001	303	974	1,277
PURSURAH BLOCK	120	4,769	413	421	5,723	14	9,951	340	4,008	14,313	0	5,928	5,928	0	3,678	3,678
ARAMBAGH SD R TOT :	**4,412**	**37,696**	**32,727**	**11,771**	**86,606**	**8,692**	**84,401**	**5,601**	**30,537**	**129,231**	**2,899**	**34,657**	**37,556**	**1,990**	**13,558**	**15,548**
ARAMBAGH SD : U																
ARAMBAGH MUNICIPALITY	121	762	0	0	883	281	1,251	0	0	1,532	33	0	33	68	0	68
ARAMBAGH SD U TOT :	**121**	**762**	**0**	**0**	**883**	**281**	**1,251**	**0**	**0**	**1,532**	**33**	**0**	**33**	**68**	**0**	**68**
ARAMBAGH SD (R+U) TOT :	**4,533**	**38,458**	**32,727**	**11,771**	**87,489**	**8,973**	**85,652**	**5,601**	**30,537**	**130,763**	**2,932**	**34,657**	**37,589**	**2,058**	**13,558**	**15,616**
CHANDANNAGAR SD : R																
HARIPAL BLOCK	2,916	11,224	834	2,555	17,529	8,330	19,248	1,465	2,636	31,679	1,932	9,680	11,612	642	5,319	5,961
SINGUR BLOCK	0	5,069	765	1,720	7,554	0	12,289	2,430	3,911	18,630	2,162	13,236	15,398	0	22,321	22,321
TARAKESWAR BLOCK	2,362	6,274	660	1,402	10,698	4,240	12,705	868	3,056	20,869	853	3,721	4,574	281	996	1,277
CHANDANNAGAR SD R TOT :	**5,278**	**22,567**	**2,259**	**5,677**	**35,781**	**12,570**	**44,242**	**4,763**	**9,603**	**71,178**	**4,947**	**26,637**	**31,584**	**923**	**28,636**	**29,559**
CHANDANNAGAR SD : U																
BHADRESWAR MUNICIPALITY	0	404	0	0	404	0	3,365	0	0	3,365	0	534	534	0	461	461
CHAMPDANI MUNICIPALITY	2,180	2,127	927	257	5,491	981	930	533	160	2,607	669	515	1,184	410	338	748
CHANDANNAGAR MUNICIPAL CORP	0	204	121	104	429	0	933	614	531	2,078	0	840	840	0	149	149
TARAKESWAR MUNICIPALITY	80	85	37	46	248	128	308	52	69	557	20	15	35	13	0	13
CHANDANNAGAR SD U TOT :	**2,260**	**2,820**	**1,085**	**407**	**6,572**	**1,112**	**5,536**	**1,199**	**760**	**8,607**	**689**	**1,904**	**2,593**	**423**	**948**	**1,371**
CHANDANNAGAR SD (R+U) TOT :	**7,538**	**25,387**	**3,344**	**6,084**	**42,353**	**13,682**	**49,778**	**5,962**	**10,363**	**79,785**	**5,636**	**28,541**	**34,177**	**1,346**	**29,584**	**30,930**
CHUNCHURA SD : R																
BALAGARH BLOCK	795	8,774	1,042	908	11,519	726	19,753	509	1,084	22,072	894	6,860	7,754	415	3,473	3,888
CHINSURAH-MOGRA BLOCK	54	3,865	37	164	4,120	91	13,752	66	680	14,589	104	3,855	3,959	0	293	293

18th ALL INDIA LIVESTOCK CENSUS, AGRICULTURE IMPLEMENTS AND MACHINERY, FISHERY STATISTICS, WEST BENGAL

HOOGHLY DISTRICT — **FOWL (COCK, HEN, CHICKEN)** — **Reference Date : 15.10.2007**

DISTRICT/SD/ BLOCK/MUNICIPALITY (SUBDIVISION = SD, RURAL = R, URBAN = U, TOTAL = TOT)	FOWL (COCK, HEN, CHICKEN) (MALE+FEMALE)															
	COCK (5 months & above)					HEN (5 months & above)					DESHI CHICKEN (Below 5 months)					
	Deshi Aseel	Deshi Others	Improved White	Improved Coloured	Total Cock (330+331+332+333)	Deshi Aseel	Deshi Others	Improved White	Improved Coloured	Total Hen (335+336+337+338)	Aseel for Egg	Other for Egg	Total (340+341)	Aseel for Meat	Other for Meat	Total Deshi Chicken (343+344)
1	330	331	332	333	334	335	336	337	338	339	340	341	342	343	344	345
DHANIAKHALI BLOCK	7,148	23,720	7,019	1,355	34,242	6,694	59,712	2,111	2,190	70,707	3,250	17,234	20,484	3,594	11,226	14,820
PANDUA BLOCK	3,792	44,272	572	780	49,416	9,027	77,456	1,322	1,606	89,411	398	24,888	25,286	102	14,363	14,465
POLBA-DADPUR BLOCK	9,866	19,989	279	2,421	32,555	18,859	50,986	955	7,882	78,682	7,335	15,346	22,681	6,323	13,473	19,796
CHUNCHURA SD R TOT :	**21,655**	**100,620**	**3,949**	**5,628**	**131,852**	**35,397**	**221,659**	**4,963**	**13,442**	**275,461**	**11,981**	**68,183**	**80,164**	**10,434**	**42,828**	**53,262**
CHUNCHURA SD : U																
BANSBERIA MUNICIPALITY	43	75	0	0	118	0	1,045	16	0	1,061	3	43	46	0	7	7
HOOGHLY CHINSURAH MUNI	0	820	6	91	917	0	1,983	5	259	2,247	0	987	987	0	54	54
CHUNCHURA SD U TOT :	**43**	**895**	**6**	**91**	**1,035**	**0**	**3,028**	**21**	**259**	**3,308**	**3**	**1,030**	**1,033**	**0**	**61**	**61**
CHUNCHURA SD (R+U) TOT :	**21,698**	**101,515**	**3,955**	**5,719**	**132,887**	**35,397**	**224,687**	**4,984**	**13,701**	**278,769**	**11,984**	**69,213**	**81,197**	**10,434**	**42,889**	**53,323**
SRIRAMPUR SD : R																
CHANDITALA -I BLOCK	891	1,339	1,266	464	3,960	1,796	10,669	135	1,129	13,729	258	1,432	1,690	71	51	122
CHANDITALA-II BLOCK	894	2,016	600	310	3,820	2,237	8,695	8,035	1,474	20,441	2,050	3,944	5,994	183	5,154	5,337
JANGIPARA BLOCK	1,673	13,306	8,790	2,868	26,637	1,659	38,781	1,800	3,033	45,273	573	13,153	13,726	228	9,687	9,915
SRIRAMPUR-UTTARPARA BLOCK	6	1,984	157	2,107	4,254	16	5,625	311	5,563	11,515	32	537	569	3	2	5
SRIRAMPUR SD R TOT :	**3,464**	**18,645**	**10,813**	**5,749**	**38,671**	**5,708**	**63,770**	**10,281**	**11,199**	**90,958**	**2,913**	**19,066**	**21,979**	**485**	**14,894**	**15,379**
SRIRAMPUR SD : U																
BAIDYABATI MUNICIPALITY	54	76	0	5	135	286	77	14	13	390	0	0	0	0	0	0
KONNAGAR MUNICIPALITY	9	136	73	85	303	40	440	121	225	826	14	203	217	33	94	127
RISHRA MUNICIPALITY	6	13	0	0	19	80	9	0	8	97	287	123	410	0	0	0
SRIRAMPUR MUNICIPALITY	33	37	24	25	119	113	238	208	269	828	70	107	177	8	10	18
UTTARPARA KOTRUNG MUNI	4	49	1	18	72	29	160	6	63	258	9	35	44	5	0	5
SRIRAMPUR SD U TOT :	**106**	**311**	**98**	**133**	**648**	**548**	**924**	**349**	**578**	**2,399**	**380**	**468**	**848**	**46**	**104**	**150**
SRIRAMPUR SD (R+U) TOT :	**3,570**	**18,956**	**10,911**	**5,882**	**39,319**	**6,256**	**64,694**	**10,630**	**11,777**	**93,357**	**3,293**	**19,534**	**22,827**	**531**	**14,998**	**15,529**
HOOGHLY DIST (R) TOT :	**34,809**	**179,528**	**49,748**	**28,825**	**292,910**	**62,367**	**414,072**	**25,608**	**64,781**	**566,828**	**22,740**	**148,543**	**171,283**	**13,832**	**99,916**	**113,748**
HOOGHLY DIST (U) TOT :	**2,530**	**4,788**	**1,189**	**631**	**9,138**	**1,941**	**10,739**	**1,569**	**1,597**	**15,846**	**1,105**	**3,402**	**4,507**	**537**	**1,113**	**1,650**
HOOGHLY DIST (R+U) TOT :	**37,339**	**184,316**	**50,937**	**29,456**	**302,048**	**64,308**	**424,811**	**27,177**	**66,378**	**582,674**	**23,845**	**151,945**	**175,790**	**14,369**	**101,029**	**115,398**

18th ALL INDIA LIVESTOCK CENSUS, AGRICULTURE IMPLEMENTS AND MACHINERY, FISHERY STATISTICS, WEST BENGAL

HOOGHLY DISTRICT

Reference Date : 15.10.2007

FOWL (COCK, HEN, CHICKEN) AND DRAKE, DUCK

DISTRICT/SD/ BLOCK/MUNICIPALITY (SUBDIVISION = SD, RURAL = R, URBAN = U, TOTAL = TOT)	FOWL (COCK, HEN, CHICKEN) (MALE+FEMALE)							DRAKE, DUCK (MALE+FEMALE)					
	IMPROVED CHICKEN (Below 5 months)						Total Fowl (334+339+342+345+348+351)	Drake (6 months & above)			Duck (6 months & above)		
	White for Egg	Coloured for Egg	Total (346+347)	White for Meat	Coloured for Meat	Total Improved Chicken (349+350)		Deshi	Improved	Total Drake (353+354)	Deshi	Improved	Total Duck (356+357)
1	346	347	348	349	350	351	352	353	354	355	356	357	358
ARAMBAGH SD : R													
ARAMBAGH BLOCK	1,897	3,904	5,801	168,445	908	169,353	223,981	16,080	240	16,320	57,006	361	57,367
GOGHAT-I BLOCK	406	906	1,312	114,008	570	114,578	143,118	20,703	1,093	21,796	50,737	2,155	52,892
GOGHAT-I BLOCK	608	1,312	1,920	14,838	1,160	15,998	94,843	13,651	1,984	15,635	46,988	4,635	51,623
KHANAKUL-I BLOCK	941	2,858	3,799	5,542	597	6,139	63,074	15,221	312	15,533	40,194	486	40,680
KHANAKUL-II BLOCK	339	833	1,172	10,008	918	10,926	45,281	5,104	575	5,679	14,690	1,639	16,329
PURSURAH BLOCK	254	647	901	12,113	34	12,147	42,690	5,385	19	5,404	12,738	88	12,826
ARAMBAGH SD R TOT :	**4,445**	**10,460**	**14,905**	**324,954**	**4,187**	**329,141**	**612,987**	**76,144**	**4,223**	**80,367**	**222,353**	**9,364**	**231,717**
ARAMBAGH SD : U													
ARAMBAGH MUNICIPALITY	0	31	31	69,000	0	69,000	71,547	1,340	0	1,340	4,623	7	4,630
ARAMBAGH SD U TOT :	**0**	**31**	**31**	**69,000**	**0**	**69,000**	**71,547**	**1,340**	**0**	**1,340**	**4,623**	**7**	**4,630**
ARAMBAGH SD (R+U) TOT :	**4,445**	**10,491**	**14,936**	**393,954**	**4,187**	**398,141**	**684,534**	**77,484**	**4,223**	**81,707**	**226,976**	**9,371**	**236,347**
CHANDANNAGAR SD : R													
HARIPAL BLOCK	773	2,469	3,242	1,682	1,962	3,644	73,667	11,022	686	11,708	27,260	959	28,219
SINGUR BLOCK	2,436	2,150	4,586	75,662	778	76,440	144,929	3,127	452	3,579	13,518	1,276	14,794
TARAKESWAR BLOCK	565	4,267	4,832	42,217	917	43,134	85,384	4,112	347	4,459	25,280	2,778	28,058
CHANDANNAGAR SD R TOT :	**3,774**	**8,886**	**12,660**	**119,561**	**3,657**	**123,218**	**303,980**	**18,261**	**1,485**	**19,746**	**66,058**	**5,013**	**71,071**
CHANDANNAGAR SD : U													
BHADRESWAR MUNICIPALITY	0	0	0	0	0	0	4,764	187	10	197	1,159	0	1,159
CHAMPDANI MUNICIPALITY	222	99	321	545	10	555	10,906	131	30	161	598	50	648
CHANDANNAGAR MUNICIPAL CORP.	12	0	12	86,100	0	86,100	89,608	172	0	172	803	0	803
TARAKESWAR MUNICIPALITY	0	0	0	44	0	44	897	122	0	122	617	0	617
CHANDANNAGAR SD U TOT :	**234**	**99**	**333**	**86,689**	**10**	**86,699**	**106,175**	**612**	**40**	**652**	**3,177**	**50**	**3,227**
CHANDANNAGAR SD (R+U) TOT :	**4,008**	**8,985**	**12,993**	**206,250**	**3,667**	**209,917**	**410,155**	**18,873**	**1,525**	**20,398**	**69,235**	**5,063**	**74,298**
CHUNCHURA SD : R													
BALAGARH BLOCK	997	1,030	2,027	12,171	1,551	13,722	60,982	4,212	158	4,370	13,657	254	13,911
CHINSURAH-MOGRA BLOCK	189	591	780	19,313	125	19,438	43,179	2,057	49	2,106	6,834	72	6,906

18th ALL INDIA LIVESTOCK CENSUS, AGRICULTURE IMPLEMENTS AND MACHINERY, FISHERY STATISTICS, WEST BENGAL

Reference Date . 15.10.2007

HOOGHLY DISTRICT

FOWL (COCK, HEN, CHICKEN) AND DRAKE, DUCK

DISTRICT/SD/ BLOCK/MUNICIPALITY (SUBDIVISION = SD, RURAL = R, URBAN = U, TOTAL = TOT)	FOWL (COCK, HEN, CHICKEN) (MALE+FEMALE)							DRAKE, DUCK (MALE+FEMALE)					
	IMPROVED CHICKEN (Below 5 months)						Total Fowl	Drake (6 months & above)			Duck (6 months & above)		
	White for Egg	Coloured for Egg	Total (346+347)	White for Meat	Coloured for Meat	Total Improved Chicken (349+350)	(334+339+342+345+348+351)	Deshi	Improved	Total Drake (353+354)	Deshi	Improved	Total Duck (356+357)
1	346	347	348	349	350	351	352	353	354	355	356	357	358
DHANIAKHALI BLOCK	1,392	1,693	3,085	3,975	2,707	6,682	150,020	13,895	1,546	15,441	52,637	1,841	54,478
PANDUA BLOCK	1,026	719	1,745	1,982	613	2,595	182,918	16,149	2,596	18,745	45,425	925	46,350
POLBA-DADPUR BLOCK	146	950	1,096	27,768	251	28,019	182,829	14,968	118	15,086	55,508	200	55,708
CHUNCHURA SD R TOT :	**3,750**	**4,983**	**8,733**	**65,209**	**5,247**	**70,456**	**619,928**	**51,281**	**4,467**	**55,748**	**174,061**	**3,292**	**177,353**
CHUNCHURA SD : U													
BANSBERIA MUNICIPALITY	0	0	0	0	3	3	1,235	137	0	137	1,103	16	1,119
HOOGHLY CHINSURAH MUNI	3	285	288	196	16	212	4,705	699	19	718	2,158	11	2,169
CHUNCHURA SD U TOT :	**3**	**285**	**288**	**196**	**19**	**215**	**5,940**	**836**	**19**	**855**	**3,261**	**27**	**3,288**
CHUNCHURA SD (R+U) TOT :	**3,753**	**5,268**	**9,021**	**65,405**	**5,266**	**70,671**	**625,868**	**52,117**	**4,486**	**56,603**	**177,322**	**3,319**	**180,641**
SRIRAMPUR SD : R													
CHANDITALA -I BLOCK	400	350	750	4,027	8	4,035	24,286	1,101	42	1,143	13,804	118	13,922
CHANDITALA-II BLOCK	1,411	398	1,809	216,067	1,636	217,703	255,104	1,848	542	2,390	4,889	1,323	6,212
JANGIPARA BLOCK	13,173	2,147	15,320	49,983	1,892	51,875	162,746	8,115	697	8,812	36,323	2,056	38,379
SRIRAMPUR-UTTARPARA BLOCK	126	4,231	4,357	13,261	105	13,366	34,066	923	47	970	4,454	141	4,595
SRIRAMPUR SD R TOT :	**15,110**	**7,126**	**22,236**	**283,338**	**3,641**	**286,979**	**476,202**	**11,987**	**1,328**	**13,315**	**59,470**	**3,638**	**63,108**
SRIRAMPUR SD : U													
BAIDYABATI MUNICIPALITY	0	0	0	0	0	0	525	82	0	82	350	70	420
KONNAGAR MUNICIPALITY	10	46	56	0	0	0	1,529	24	6	30	144	34	178
RISHRA MUNICIPALITY	0	0	0	0	0	0	526	0	0	0	1	7	8
SRIRAMPUR MUNICIPALITY	8	0	8	567	173	740	1,890	19	11	30	92	76	168
UTTARPARA KOTRUNG MUNI	0	22	22	900	8	908	1,309	83	0	83	240	24	264
SRIRAMPUR SD U TOT :	**18**	**68**	**86**	**1,467**	**181**	**1,648**	**5,779**	**208**	**17**	**225**	**827**	**211**	**1,038**
SRIRAMPUR SD (R+U) TOT :	**15,128**	**7,194**	**22,322**	**284,805**	**3,822**	**288,627**	**481,981**	**12,195**	**1,345**	**13,540**	**60,297**	**3,849**	**64,146**
HOOGHLY DIST (R) TOT	**27,079**	**31,455**	**58,534**	**793,062**	**16,732**	**809,794**	**2,013,097**	**157,673**	**11,503**	**169,176**	**521,942**	**21,307**	**543,249**
HOOGHLY DIST (U) TOT :	**255**	**483**	**738**	**157,352**	**210**	**157,562**	**189,441**	**2,996**	**76**	**3,072**	**11,888**	**295**	**12,183**
HOOGHLY DIST (R+U) TOT :	**27,334**	**31,938**	**59,272**	**950,414**	**16,942**	**967,356**	**2,202,538**	**160,669**	**11,579**	**172,248**	**533,830**	**21,602**	**555,432**

18th ALL INDIA LIVESTOCK CENSUS, AGRICULTURE IMPLEMENTS AND MACHINERY, FISHERY STATISTICS, WEST BENGAL

HOOGHLY DISTRICT | **DUCK, TURKEY** | **Reference Date : 15.10.2007**

DISTRICT/SD/ BLOCK/MUNICIPALITY (SUBDIVISION = SD, RURAL = R, URBAN = U, TOTAL = TOT)	DUCKLING (MALE+FEMALE)							TURKEY			Quail	Other Poultry Birds	Total Poultry Birds (352+365+ 368+369+ 370)
	DUCKLING (Below 6 month)						Total Duck (Drake, Duck, Duckling) (355+358+ 361+364)	Male	Female	Total Turkey (366+367)			
	Deshi for Egg	Deshi for Meat	Total Deshi Duckling (359+360)	Improved for Egg	Improved for Meat	Total Improved Duckling (362+363)							
1	359	360	361	362	363	364	365	366	367	368	369	370	371
ARAMBAGH SD : R													
ARAMBAGH BLOCK	5,878	1,204	7,082	206	11	217	80,986	0	0	0	0	6	304,973
GOGHAT-I BLOCK	18,415	5,262	23,677	1,785	1,053	2,838	101,203	0	0	0	0	6,677	250,998
GOGHAT-II BLOCK	10,985	3,731	14,716	2,349	1,109	3,458	85,432	0	0	0	0	3	180,278
KHANAKUL-I BLOCK	4,815	1,617	6,432	849	146	995	63,640	1	2	3	0	0	126,717
KHANAKUL-II BLOCK	2,051	853	2,904	147	58	205	25,117	0	0	0	0	0	70,398
PURSURAH BLOCK	2,512	714	3,226	112	27	169	21,625	0	0	0	0	23	64,338
ARAMBAGH SD R TOT :	**44,656**	**13,381**	**58,037**	**5,478**	**2,404**	**7,882**	**378,003**	**1**	**2**	**3**	**0**	**6,709**	**997,702**
ARAMBAGH SD : U													
ARAMBAGH MUNICIPALITY	342	0	342	55	0	55	6,367	0	0	0	0	0	77,914
ARAMBAGH SD U TOT :	**342**	**0**	**342**	**55**	**0**	**55**	**6,367**	**0**	**0**	**0**	**0**	**0**	**77,914**
ARAMBAGH SD (R+U) TOT :	**44,998**	**13,381**	**58,379**	**5,533**	**2,404**	**7,937**	**384,370**	**1**	**2**	**3**	**0**	**6,709**	**1,075,616**
CHANDANNAGAR SD : R													
HARIPAL BLOCK	10,892	4,744	15,636	1,367	385	1,752	57,315	0	0	0	0	133	131,115
SINGUR BLOCK	4,940	0	4,940	365	0	365	23,678	0	0	0	0	15	168,622
TARAKESWAR BLOCK	10,167	2,099	12,266	1,419	355	1,774	46,557	0	1	1	0	23	131,965
CHANDANNAGAR SD R TOT :	**25,999**	**6,843**	**32,842**	**3,151**	**740**	**3,891**	**127,550**	**0**	**1**	**1**	**0**	**171**	**431,702**
CHANDANNAGAR SD : U													
BHADRESWAR MUNICIPALITY	0	0	0	0	0	0	1,356	0	0	0	0	229	6,349
CHAMPDANI MUNICIPALITY	103	8	111	17	1	18	938	0	0	0	0	584	12,428
CHANDANNAGAR MUNICIPAL CORP	235	0	235	0	0	0	1,210	0	0	0	0	3,463	94,281
TARAKESWAR MUNICIPALITY	0	0	0	0	0	0	739	0	0	0	0	0	1,636
CHANDANNAGAR SD U TOT :	**338**	**8**	**346**	**17**	**1**	**18**	**4,243**	**0**	**0**	**0**	**0**	**4,276**	**114,694**
CHANDANNAGAR SD (R+U) TOT :	**26,337**	**6,851**	**33,188**	**3,168**	**741**	**3,909**	**131,793**	**0**	**1**	**1**	**0**	**4,447**	**546,396**
CHUNCHURA SD : R													
BALAGARH BLOCK	2,926	1,316	4,242	347	216	563	23,086	0	0	0	0	15	84,083
CHINSURAH-MOGRA BLOCK	1,385	68	1,453	108	9	117	10,582	0	0	0	0	0	53,761

18th ALL INDIA LIVESTOCK CENSUS, AGRICULTURE IMPLEMENTS AND MACHINERY, FISHERY STATISTICS, WEST BENGAL

HOOGHLY DISTRICT

DUCK, TURKEY

Reference Date : 15.10.2007

DISTRICT/SD/ BLOCK/MUNICIPALITY (SUBDIVISION = SD, RURAL = R, URBAN = U, TOTAL = TOT)	DUCKLING (MALE+FEMALE)							TURKEY			Quail	Other Poultry Birds	Total Poultry Birds (352+365+368+369+370)
	DUCKLING (Belows 6 month)						Total Duck (Drake, Duck, Duckling) (355+358+361+364)	Male	Female	Total Turkey (366+367)			
	Deshi for Egg	Deshi for Meat	Total Deshi Duckling (359+360)	Improved for Egg	Improved for Meat	Total Improved Duckling (362+363)							
1	359	360	361	362	363	364	365	366	367	368	369	370	371
DHANIAKHALI BLOCK	4,158	1,555	5,713	1,216	1,197	2,413	78,045	0	0	0	0	2,901	230,966
PANDUA BLOCK	4,167	1,919	6,086	557	266	823	72,004	0	0	0	0	445	255,367
POLBA-DADPUR BLOCK	9,022	4,318	13,340	157	42	199	84,333	0	0	0	0	162	267,324
CHUNCHURA SD R TOT :	**21,658**	**9,176**	**30,834**	**2,385**	**1,730**	**4,115**	**268,050**	**0**	**0**	**0**	**0**	**3,523**	**891,501**
CHUNCHURA SD : U													
BANSBERIA MUNICIPALITY	53	0	53	0	0	0	1,309	0	0	0	0	0	2,544
HOOGHLY CHINSURAH MUNI.	678	43	721	41	2	43	3,651	0	0	0	0	0	8,356
CHUNCHURA SD U TOT :	**731**	**43**	**774**	**41**	**2**	**43**	**4,960**	**0**	**0**	**0**	**0**	**0**	**10,900**
CHUNCHURA SD (R+U) TOT :	**22,389**	**9,219**	**31,608**	**2,426**	**1,732**	**4,158**	**273,010**	**0**	**0**	**0**	**0**	**3,523**	**902,401**
SRIRAMPUR SD : R													
CHANDITALA -I BLOCK	1,902	51	1,953	44	0	44	17,062	0	0	0	112	21	41,481
CHANDITALA-II BLOCK	2,208	198	2,406	325	62	387	11,395	0	0	0	0	138	266,637
JANGIPARA BLOCK	12,650	2,604	15,254	2,320	692	3,012	65,457	0	0	0	0	8,501	236,704
SRIRAMPUR-UTTARPARA BLOCK	128	7	135	5	0	5	5,705	0	0	0	0	5	39,776
SRIRAMPUR SD R TOT :	**16,888**	**2,860**	**19,748**	**2,694**	**754**	**3,448**	**99,619**	**0**	**0**	**0**	**112**	**8,665**	**584,598**
SRIRAMPUR SD : U													
BAIDYABATI MUNICIPALITY	0	0	0	0	0	0	502	0	0	0	0	0	1,027
KONNAGAR MUNICIPALITY	0	0	0	0	0	0	208	0	0	0	0	0	1,737
RISHRA MUNICIPALITY	0	0	0	0	0	0	8	0	0	0	8	0	542
SRIRAMPUR MUNICIPALITY	0	0	0	0	0	0	198	0	0	0	0	0	2,088
UTTARPARA KOTRUNG MUNI	9	0	9	0	0	0	356	0	0	0	0	0	1,665
SRIRAMPUR SD U TOT :	**9**	**0**	**9**	**0**	**0**	**0**	**1,272**	**0**	**0**	**0**	**8**	**0**	**7,059**
SRIRAMPUR SD (R+U) TOT :	**16,897**	**2,860**	**19,757**	**2,694**	**754**	**3,448**	**100,891**	**0**	**0**	**0**	**120**	**8,665**	**591,657**
HOOGHLY DIST (R) TOT :	**109,201**	**32,260**	**141,461**	**13,708**	**5,628**	**19,336**	**873,222**	**1**	**3**	**4**	**112**	**19,068**	**2,905,503**
HOOGHLY DIST (U) TOT :	**1,420**	**51**	**1,471**	**113**	**3**	**116**	**16,842**	**0**	**0**	**0**	**8**	**4,276**	**210,567**
HOOGHLY DIST (R+U) TOT :	**110,621**	**32,311**	**142,932**	**13,821**	**5,631**	**19,452**	**890,064**	**1**	**3**	**4**	**120**	**23,344**	**3,116,070**

18th ALL INDIA LIVESTOCK CENSUS, AGRICULTURE IMPLEMENTS AND MACHINERY, FISHERY STATISTICS, WEST BENGAL

HOOGHLY DISTRICT

AGRICULTURAL IMPLEMENTS AND MACHINERY

Reference Date : 15.10.2007

DISTRICT/SD/ BLOCK/MUNICIPALITY (SUBDIVISION = SD, RURAL = R, URBAN = U, TOTAL = TOT)	ANIMAL OPERATED IMPLEMENTS														
	No. of Wooden Plough					No. of Steel Plough					No. of Cultivator				
	Utilised more than 100 days/ year	Utilised between 50 to 100 days/ year	Utilised less than 50 days/ year	Not Utilised	Total (372+373+ 374+375)	Utilised more than 100 days/ year	Utilised between 50 to 100 days/ year	Utilised less than 50 days/ year	Not Utilised	Total (377+378+ 379+380)	Utilised more than 100 days/ year	Utilised between 50 to 100 days/ year	Utilised less than 50 days/ year	Not Utilised	Total (382+383+ 384+385)
1	372	373	374	375	376	377	378	379	380	381	382	383	384	385	386
ARAMBAGH SD : R															
ARAMBAGH BLOCK	203	1,267	2,448	258	4,176	5	330	956	14	1,305	0	0	0	0	0
GOGHAT-I BLOCK	423	1,533	4,568	451	6,975	713	1,110	5,077	490	7,390	8,967	608	2,627	259	12,461
GOGHAT-II BLOCK	825	2,289	4,136	204	7,454	749	3,599	4,957	305	9,610	30	14	0	3	47
KHANAKUL-I BLOCK	386	543	2,475	383	3,787	20	89	84	6	199	0	0	0	0	0
KHANAKUL-II BLOCK	126	485	547	475	1,633	1	1	0	0	2	2	3	0	0	5
PURSURAH BLOCK	343	3,096	226	0	3,665	146	264	67	1	478	4	0	0	0	4
ARAMBAGH SD R TOT :	**2,306**	**9,213**	**14,400**	**1,771**	**27,690**	**1,634**	**5,393**	**11,141**	**816**	**18,984**	**9,003**	**625**	**2,627**	**262**	**12,517**
ARAMBAGH SD : U															
ARAMBAGH MUNICIPALITY	0	5	58	0	63	0	0	0	0	0	0	0	0	0	0
ARAMBAGH SD U TOT :	**0**	**5**	**58**	**0**	**63**	**0**	**0**	**0**	**0**	**0**	**0**	**0**	**0**	**0**	**0**
ARAMBAGH SD (R+U) TOT :	**2,306**	**9,218**	**14,458**	**1,771**	**27,753**	**1,634**	**5,393**	**11,141**	**816**	**18,984**	**9,003**	**625**	**2,627**	**262**	**12,517**
CHANDANNAGAR SD : R															
HARIPAL BLOCK	262	136	328	18	744	95	17	136	0	248	11	16	1	0	28
SINGUR BLOCK	231	105	28	5	369	0	0	0	0	0	224	1	0	0	225
TARAKESWAR BLOCK	1,239	582	3,121	131	5,073	297	35	1,179	1	1,512	94	25	116	0	235
CHANDANNAGAR SD R TOT :	**1,732**	**823**	**3,477**	**154**	**6,186**	**392**	**52**	**1,315**	**1**	**1,760**	**329**	**42**	**117**	**0**	**488**
CHANDANNAGAR SD : U															
BHADRESWAR MUNICIPALITY	0	0	0	0	0	0	0	0	0	0	0	0	0	0	0
CHAMPDANI MUNICIPALITY	0	0	0	0	0	0	0	0	0	0	0	0	0	0	0
CHANDANNAGAR MUNICIPAL CORP.	0	0	0	0	0	0	0	0	0	0	0	0	0	0	0
TARAKESWAR MUNICIPALITY	0	0	0	0	0	0	0	0	0	0	0	0	0	0	0
CHANDANNAGAR SD U TOT :	**0**	**0**	**0**	**0**	**0**	**0**	**0**	**0**	**0**	**0**	**0**	**0**	**0**	**0**	**0**
CHANDANNAGAR SD (R+U) TOT :	**1,732**	**823**	**3,477**	**154**	**6,186**	**392**	**52**	**1,315**	**1**	**1,760**	**329**	**42**	**117**	**0**	**488**
CHUNCHURA SD : R															
BALAGARH BLOCK	570	900	699	84	2,253	13	35	102	0	150	1,245	5,755	1,188	154	8,342
CHINSURAH-MOGRA BLOCK	4	10	69	0	83	4	7	3	0	14	1	0	0	0	1

18th ALL INDIA LIVESTOCK CENSUS, AGRICULTURE IMPLEMENTS AND MACHINERY, FISHERY STATISTICS, WEST BENGAL

HOOGHLY DISTRICT

AGRICULTURAL IMPLEMENTS AND MACHINERY

Reference Date : 15.10.2007

DISTRICT/SD/ BLOCK/MUNICIPALITY (SUBDIVISION = SD, RURAL = R, URBAN = U, TOTAL = TOT)	ANIMAL OPERATED IMPLEMENTS														
	No. of Wooden Plough					No. of Steel Plough					No. of Cultivator				
	Utilised more than 100 days/ year	Utilised between 50 to 100 days/ year	Utilised less than 50 days/ year	Not Utilised	Total (372+373+ 374+375)	Utilised more than 100 days/ year	Utilised between 50 to 100 days/ year	Utilised less than 50 days/ year	Not Utilised	Total (377+378+ 379+380)	Utilised more than 100 days/ year	Utilised between 50 to 100 days/ year	Utilised less than 50 days/ year	Not Utilised	Total (382+383+ 384+385)
1	372	373	374	375	376	377	378	379	380	381	382	383	384	385	386
DHANIAKHALI BLOCK	228	1 652	395	47	2,322	77	45	82	24	228	15	4,315	39	6	4,375
PANDUA BLOCK	471	879	1,716	123	3,189	19	48	241	0	308	49	128	555	33	765
POLBA-DADPUR BLOCK	75	1,687	1 127	191	3,080	14	298	256	125	693	0	11	23	0	34
CHUNCHURA SD R TOT :	**1,348**	**5,128**	**4,006**	**445**	**10,927**	**127**	**433**	**684**	**149**	**1,393**	**1,310**	**10,209**	**1,805**	**193**	**13,517**
CHUNCHURA SD : U															
BANSBERIA MUNICIPALITY	0	0	0	0	0	0	0	0	0	0	0	0	0	0	0
HOOGHLY CHINSURAH MUNI	0	0	0	0	0	0	0	0	0	0	0	0	0	0	0
CHUNCHURA SD U TOT :	**0**	**0**	**0**	**0**	**0**	**0**	**0**	**0**	**0**	**0**	**0**	**0**	**0**	**0**	**0**
CHUNCHURA SD (R+U) TOT :	**1,348**	**5,128**	**4,006**	**445**	**10,927**	**127**	**433**	**684**	**149**	**1,393**	**1,310**	**10,209**	**1,805**	**193**	**13,517**
SRIRAMPUR SD : R															
CHANDITALA -I BLOCK	112	75	20	0	207	37	40	5	0	82	154	33	8	0	195
CHANDITALA-II BLOCK	670	105	7	5	787	144	58	5	0	207	2,536	30	17	1	2,584
JANGIPARA BLOCK	32	253	374	3	662	38	71	0	0	109	0	0	0	0	0
SRIRAMPUR-UTTARPARA BLOCK	3	0	0	0	3	0	0	0	0	0	2	0	0	0	2
SRIRAMPUR SD R TOT :	**817**	**433**	**401**	**8**	**1,659**	**219**	**169**	**10**	**0**	**398**	**2,692**	**63**	**25**	**1**	**2,781**
SRIRAMPUR SD : U															
BAIDYABATI MUNICIPALITY	0	0	0	0	0	0	0	0	0	0	0	0	0	0	0
KONNAGAR MUNICIPALITY	0	0	0	0	0	0	0	0	0	0	0	0	0	0	0
RISHRA MUNICIPALITY	0	0	0	0	0	0	0	0	0	0	0	0	0	0	0
SRIRAMPUR MUNICIPALITY	0	0	0	0	0	0	0	0	0	0	0	0	0	0	0
UTTARPARA KOTRUNG MUNI.	0	0	0	0	0	0	0	0	0	0	0	0	0	0	0
SRIRAMPUR SD U TOT :	**0**	**0**	**0**	**0**	**0**	**0**	**0**	**0**	**0**	**0**	**0**	**0**	**0**	**0**	**0**
SRIRAMPUR SD (R+U) TOT :	**817**	**433**	**401**	**8**	**1,659**	**219**	**169**	**10**	**0**	**398**	**2,692**	**63**	**25**	**1**	**2,781**
HOOGHLY DIST (R) TOT :	**6,203**	**15,597**	**22,284**	**2,378**	**46,462**	**2,372**	**6,047**	**13,150**	**966**	**22,535**	**13,334**	**10,939**	**4,574**	**456**	**29,303**
HOOGHLY DIST (U) TOT :	**0**	**5**	**58**	**0**	**63**	**0**	**0**	**0**	**0**	**0**	**0**	**0**	**0**	**0**	**0**
HOOGHLY DIST (R+U) TOT :	**6,203**	**15,602**	**22,342**	**2,378**	**46,525**	**2,372**	**6,047**	**13,150**	**966**	**22,535**	**13,334**	**10,939**	**4,574**	**456**	**29,303**

HOOGHLY DISTRICT

AGRICULTURAL IMPLEMENTS AND MACHINERY

Reference Date : 15.10.2007

DISTRICT/SD/ BLOCK/MUNICIPALITY (SUBDIVISION = SD, RURAL = R, URBAN = U, TOTAL = TOT)	ANIMAL OPERATED IMPLEMENTS														
	No. of Disc Harrow					No. of Seed-cum-Fertiliser Drill					No. of Leveller				
	Utilised more than 100 days/ year	Utilised between 50 to 100 days/ year	Utilised less than 50 days/ year	Not Utilised	Total (387+388+ 389+390)	Utilised more than 100 days/ year	Utilised between 50 to 100 days/ year	Utilised less than 50 days/ year	Not Utilised	Total (392+393+ 394+395)	Utilised more than 100 days/ year	Utilised between 50 to 100 days/ year	Utilised less than 50 days/ year	Not Utilised	Total (397+398+ 399+400)
1	387	388	389	390	391	392	393	394	395	396	397	398	399	400	401
ARAMBAGH SD : R															
ARAMBAGH BLOCK	0	0	0	0	0	0	0	0	0	0	195	1,440	2,058	439	4,132
GOGHAT-I BLOCK	0	0	553	0	553	0	0	2	0	2	1,092	1,311	5,723	284	8,410
GOGHAT-II BLOCK	209	112	336	11	668	0	1	3	0	4	1,352	3,669	4,936	413	10,370
KHANAKUL-I BLOCK	0	0	0	0	0	0	0	0	0	0	382	567	3,453	469	4,871
KHANAKUL-II BLOCK	0	24	0	0	24	0	0	0	0	0	72	421	869	771	2,133
PURSURAH BLOCK	0	0	0	0	0	0	0	0	0	0	655	1,867	558	26	3,106
ARAMBAGH SD R TOT :	**209**	**136**	**889**	**11**	**1,245**	**0**	**1**	**5**	**0**	**6**	**3,748**	**9,275**	**17,597**	**2,402**	**33,022**
ARAMBAGH SD : U															
ARAMBAGH MUNICIPALITY	0	0	0	0	0	0	0	0	0	0	0	5	58	0	63
ARAMBAGH SD U TOT :	**0**	**0**	**0**	**0**	**0**	**0**	**0**	**0**	**0**	**0**	**0**	**5**	**58**	**0**	**63**
ARAMBAGH SD (R+U) TOT :	**209**	**136**	**889**	**11**	**1,245**	**0**	**1**	**5**	**0**	**6**	**3,748**	**9,280**	**17,655**	**2,402**	**33,085**
CHANDANNAGAR SD : R															
HARIPAL BLOCK	0	0	0	0	0	9	149	0	0	158	314	299	609	36	1,258
SINGUR BLOCK	36	0	0	0	36	0	0	2	0	2	377	30	0	10	417
TARAKESWAR BLOCK	0	1	0	0	1	857	83	5	0	945	937	690	3,681	349	5,657
CHANDANNAGAR SD R TOT :	**36**	**1**	**0**	**0**	**37**	**866**	**232**	**7**	**0**	**1,105**	**1,628**	**1,019**	**4,290**	**395**	**7,332**
CHANDANNAGAR SD : U															
BHADRESWAR MUNICIPALITY	0	0	0	0	0	0	0	0	0	0	0	0	0	0	0
CHAMPDANI MUNICIPALITY	0	0	0	0	0	0	0	0	0	0	0	0	0	0	0
CHANDANNAGAR MUNICIPAL CORP.	0	0	0	0	0	0	0	0	0	0	0	0	0	0	0
TARAKESWAR MUNICIPALITY	0	0	0	0	0	0	0	0	0	0	0	0	0	0	0
CHANDANNAGAR SD U TOT :	**0**	**0**	**0**	**0**	**0**	**0**	**0**	**0**	**0**	**0**	**0**	**0**	**0**	**0**	**0**
CHANDANNAGAR SD (R+U) TOT :	**36**	**1**	**0**	**0**	**37**	**866**	**232**	**7**	**0**	**1,105**	**1,628**	**1,019**	**4,290**	**395**	**7,332**
CHUNCHURA SD : R															
BALAGARH BLOCK	17	0	0	1	18	670	907	520	48	2,145	743	1,202	874	73	2,892
CHINSURAH-MOGRA BLOCK	0	0	0	0	0	15	15	0	0	30	70	32	140	2	244

18th ALL INDIA LIVESTOCK CENSUS, AGRICULTURE IMPLEMENTS AND MACHINERY, FISHERY STATISTICS, WEST BENGAL

HOOGHLY DISTRICT

AGRICULTURAL IMPLEMENTS AND MACHINERY

Reference Date : 15.10.2007

DISTRICT/SD/ BLOCK/MUNICIPALITY (SUBDIVISION = SD, RURAL = R, URBAN = U, TOTAL = TOT)	ANIMAL OPERATED IMPLEMENTS														
	No. of Disc Harrow					No. of Seed-cum-Fertiliser Drill					No. of Leveller				
	Utilised more than 100 days/ year	Utilised between 50 to 100 days/ year	Utilised less than 50 days/ year	Not Utilised	Total (387+388+ 389+390)	Utilised more than 100 days/ year	Utilised between 50 to 100 days/ year	Utilised less than 50 days/ year	Not Utilised	Total (392+393+ 394+395)	Utilised more than 100 days/ year	Utilised between 50 to 100 days/ year	Utilised less than 50 days/ year	Not Utilised	Total (397+398+ 399+400)
1	387	388	389	390	391	392	393	394	395	396	397	398	399	400	401
DHANIAKHALI BLOCK	0	2	1	0	3	17	29	23	12	81	321	1,755	560	43	2,679
PANDUA BLOCK	0	0	0	0	0	0	12	222	0	234	399	958	3,138	134	4,629
POLBA-DADPUR BLOCK	0	1	9	0	10	0	12	15	0	27	119	2,171	1,298	261	3,849
CHUNCHURA SD R TOT :	**17**	**3**	**10**	**1**	**31**	**702**	**975**	**780**	**60**	**2,517**	**1,652**	**6,118**	**6,010**	**513**	**14,293**
CHUNCHURA SD : U															
BANSBERIA MUNICIPALITY	0	0	0	0	0	0	0	0	0	0	0	0	0	0	0
HOOGHLY CHINSURAH MUNI	0	0	0	0	0	0	0	0	0	0	0	0	0	0	0
CHUNCHURA SD U TOT :	**0**	**0**	**0**	**0**	**0**	**0**	**0**	**0**	**0**	**0**	**0**	**0**	**0**	**0**	**0**
CHUNCHURA SD (R+U) TOT :	**17**	**3**	**10**	**1**	**31**	**702**	**975**	**780**	**60**	**2,517**	**1,652**	**6,118**	**6,010**	**513**	**14,293**
SRIRAMPUR SD : R															
CHANDITALA -I BLOCK	0	2	1	0	3	60	26	7	0	93	195	106	25	0	326
CHANDITALA-II BLOCK	0	0	0	0	0	1	1	0	0	2	619	184	72	0	875
JANGIPARA BLOCK	0	1	0	0	1	0	0	0	0	0	14	275	348	234	871
SRIRAMPUR-UTTARPARA BLOCK	0	0	0	0	0	0	0	0	0	0	2	0	0	0	2
SRIRAMPUR SD R TOT :	**0**	**3**	**1**	**0**	**4**	**61**	**27**	**7**	**0**	**95**	**830**	**565**	**445**	**234**	**2,074**
SRIRAMPUR SD : U															
BAIDYABATI MUNICIPALITY	0	0	0	0	0	0	0	0	0	0	0	0	0	0	0
KONNAGAR MUNICIPALITY	0	0	0	0	0	0	0	0	0	0	0	0	0	0	0
RISHRA MUNICIPALITY	0	0	0	0	0	0	0	0	0	0	0	0	0	0	0
SRIRAMPUR MUNICIPALITY	0	0	0	0	0	0	0	0	0	0	0	0	0	0	0
UTTARPARA KOTRUNG MUNI	0	0	0	0	0	0	0	0	0	0	0	0	0	0	0
SRIRAMPUR SD U TOT :	**0**	**0**	**0**	**0**	**0**	**0**	**0**	**0**	**0**	**0**	**0**	**0**	**0**	**0**	**0**
SRIRAMPUR SD (R+U) TOT :	**0**	**3**	**1**	**0**	**4**	**61**	**27**	**7**	**0**	**95**	**830**	**565**	**445**	**234**	**2,074**
HOOGHLY DIST (R) TOT :	**262**	**143**	**900**	**12**	**1,317**	**1,629**	**1,235**	**799**	**60**	**3,723**	**7,858**	**16,977**	**28,342**	**3,544**	**56,721**
HOOGHLY DIST (U) TOT :	**0**	**0**	**0**	**0**	**0**	**0**	**0**	**0**	**0**	**0**	**0**	**5**	**58**	**0**	**63**
HOOGHLY DIST (R+U) TOT :	**262**	**143**	**900**	**12**	**1,317**	**1,629**	**1,235**	**799**	**60**	**3,723**	**7,858**	**16,982**	**28,400**	**3,544**	**56,784**

18th ALL INDIA LIVESTOCK CENSUS, AGRICULTURE IMPLEMENTS AND MACHINERY, FISHERY STATISTICS, WEST BENGAL

HOOGHLY DISTRICT

AGRICULTURAL IMPLEMENTS AND MACHINERY

Reference Date : 15.10.2007

DISTRICT/SD/ BLOCK/MUNICIPALITY (SUBDIVISION = SD, RURAL = R, URBAN = U, TOTAL = TOT)	ANIMAL OPERATED IMPLEMENTS														
	No. of Wet Land Puddler					No. of Sugarcane Crusher					No. of Animal Cart				
	Utilised more than 100 days/ year	Utilised between 50 to 100 days/ year	Utilised less than 50 days/ year	Not Utilised	Total (402+403+ 404+405)	Utilised more than 100 days/ year	Utilised between 50 to 100 days/ year	Utilised less than 50 days/ year	Not Utilised	Total (407+408+ 409+410)	Utilised more than 100 days/ year	Utilised between 50 to 100 days/ year	Utilised less than 50 days/ year	Not Utilised	Total (412+413+ 414+415)
1	402	403	404	405	406	407	408	409	410	411	412	413	414	415	416
ARAMBAGH SD : R															
ARAMBAGH BLOCK	0	0	0	0	0	0	0	0	0	0	169	653	891	1	1,714
GOGHAT-I BLOCK	129	603	2,111	326	3,169	0	0	0	0	0	1,738	1,513	3,297	88	6,636
GOGHAT-II BLOCK	299	716	3,310	32	4,357	7	6	8	4	25	1,494	2,694	3,945	33	8,166
KHANAKUL-I BLOCK	0	0	0	0	0	0	0	0	0	0	0	34	29	1	64
KHANAKUL-II BLOCK	0	0	0	0	0	0	0	0	0	0	0	0	0	0	0
PURSURAH BLOCK	154	188	31	0	373	0	0	2	0	2	0	9	0	0	9
ARAMBAGH SD R TOT :	**582**	**1,507**	**5,452**	**358**	**7,899**	**7**	**6**	**10**	**4**	**27**	**3,401**	**4,903**	**8,162**	**123**	**16,589**
ARAMBAGH SD : U															
ARAMBAGH MUNICIPALITY	0	0	0	0	0	0	0	0	0	0	0	9	54	0	63
ARAMBAGH SD U TOT :	**0**	**0**	**0**	**0**	**0**	**0**	**0**	**0**	**0**	**0**	**0**	**9**	**54**	**0**	**63**
ARAMBAGH SD (R+U) TOT :	**582**	**1,507**	**5,452**	**358**	**7,899**	**7**	**6**	**10**	**4**	**27**	**3,401**	**4,912**	**8,216**	**123**	**16,652**
CHANDANNAGAR SD : R															
HARIPAL BLOCK	168	107	146	0	421	0	0	0	0	0	17	15	14	0	46
SINGUR BLOCK	0	0	0	0	0	0	0	0	0	0	68	3	0	0	71
TARAKESWAR BLOCK	167	17	353	4	541	0	0	0	0	0	0	0	0	0	0
CHANDANNAGAR SD R TOT :	**335**	**124**	**499**	**4**	**962**	**0**	**0**	**0**	**0**	**0**	**85**	**18**	**14**	**0**	**117**
CHANDANNAGAR SD : U															
BHADRESWAR MUNICIPALITY	0	0	0	0	0	0	0	0	0	0	0	0	0	0	0
CHAMPDANI MUNICIPALITY	0	0	0	0	0	0	0	0	0	0	0	0	0	0	0
CHANDANNAGAR MUNICIPAL CORP.	0	0	0	0	0	0	0	0	0	0	0	0	0	0	0
TARAKESWAR MUNICIPALITY	0	0	0	0	0	0	0	0	0	0	0	0	0	0	0
CHANDANNAGAR SD U TOT :	**0**	**0**	**0**	**0**	**0**	**0**	**0**	**0**	**0**	**0**	**0**	**0**	**0**	**0**	**0**
CHANDANNAGAR SD (R+U) TOT :	**335**	**124**	**499**	**4**	**962**	**0**	**0**	**0**	**0**	**0**	**85**	**18**	**14**	**0**	**117**
CHUNCHURA SD : R															
BALAGARH BLOCK	88	135	160	2	385	1	0	0	0	1	169	188	307	25	689
CHINSURAH-MOGRA BLOCK	26	0	0	0	26	0	0	0	0	0	0	0	11	2	13

18th ALL INDIA LIVESTOCK CENSUS, AGRICULTURE IMPLEMENTS AND MACHINERY, FISHERY STATISTICS, WEST BENGAL

HOOGHLY DISTRICT

AGRICULTURAL IMPLEMENTS AND MACHINERY

Reference Date : 15.10.2007

DISTRICT/SD/ BLOCK/MUNICIPALITY (SUBDIVISION = SD, RURAL = R, URBAN = U, TOTAL = TOT)	ANIMAL OPERATED IMPLEMENTS														
	No. of Wet Land Puddler					No. of Sugarcane Crusher					No. of Animal Cart				
	Utilised more than 100 days/ year	Utilised between 50 to 100 days/ year	Utilised less than 50 days/ year	Not Utilised	Total (402+403+ 404+405)	Utilised more than 100 days/ year	Utilised between 50 to 100 days/ year	Utilised less than 50 days/ year	Not Utilised	Total (407+408+ 409+410)	Utilised more than 100 days/ year	Utilised between 50 to 100 days/ year	Utilised less than 50 days/ year	Not Utilised	Total (412+413+ 414+415)
1	402	403	404	405	406	407	408	409	410	411	412	413	414	415	416
DHANIAKHALI BLOCK	3	47	10	0	60	0	0	0	0	0	217	103	18	0	338
PANDUA BLOCK	0	4	278	0	282	0	1	0	0	1	131	430	316	10	887
POLBA-DADPUR BLOCK	53	28	97	47	225	0	0	0	0	0	8	29	39	4	80
CHUNCHURA SD R TOT :	**170**	**214**	**545**	**49**	**978**	**1**	**1**	**0**	**0**	**2**	**525**	**750**	**691**	**41**	**2,007**
CHUNCHURA SD : U															
BANSBERIA MUNICIPALITY	0	0	0	0	0	0	0	0	0	0	0	0	0	0	0
HOOGHLY CHINSURAH MUNI.	0	0	0	0	0	0	0	0	0	0	0	0	0	0	0
CHUNCHURA SD U TOT :	**0**	**0**	**0**	**0**	**0**	**0**	**0**	**0**	**0**	**0**	**0**	**0**	**0**	**0**	**0**
CHUNCHURA SD (R+U) TOT :	**170**	**214**	**545**	**49**	**978**	**1**	**1**	**0**	**0**	**2**	**525**	**750**	**691**	**41**	**2,007**
SRIRAMPUR SD : R															
CHANDITALA -I BLOCK	111	27	2	4	144	0	0	0	0	0	14	2	0	0	16
CHANDITALA-II BLOCK	21	27	4	0	52	3	0	0	0	3	10	11	16	4	41
JANGIPARA BLOCK	0	2	0	0	2	0	0	0	0	0	0	0	0	0	0
SRIRAMPUR-UTTARPARA BLOCK	0	0	0	0	0	0	0	0	0	0	1	0	0	0	1
SRIRAMPUR SD R TOT :	**132**	**56**	**6**	**4**	**198**	**3**	**0**	**0**	**0**	**3**	**25**	**13**	**16**	**4**	**58**
SRIRAMPUR SD : U															
BAIDYABATI MUNICIPALITY	0	0	0	0	0	0	0	0	0	0	0	0	0	0	0
KONNAGAR MUNICIPALITY	0	0	0	0	0	0	0	0	0	0	0	0	0	0	0
RISHRA MUNICIPALITY	0	0	0	0	0	0	0	0	0	0	0	0	0	0	0
SRIRAMPUR MUNICIPALITY	0	0	0	0	0	0	0	0	0	0	0	0	0	0	0
UTTARPARA KOTRUNG MUNI.	0	0	0	0	0	0	0	0	0	0	0	0	0	0	0
SRIRAMPUR SD U TOT :	**0**	**0**	**0**	**0**	**0**	**0**	**0**	**0**	**0**	**0**	**0**	**0**	**0**	**0**	**0**
SRIRAMPUR SD (R+U) TOT :	**132**	**56**	**6**	**4**	**198**	**3**	**0**	**0**	**0**	**3**	**25**	**13**	**16**	**4**	**58**
HOOGHLY DIST (R) TOT :	**1,219**	**1,901**	**6,502**	**415**	**10,037**	**11**	**7**	**10**	**4**	**32**	**4,036**	**5,684**	**8,883**	**168**	**18,771**
HOOGHLY DIST (U) TOT :	**0**	**0**	**0**	**0**	**0**	**0**	**0**	**0**	**0**	**0**	**0**	**9**	**54**	**0**	**63**
HOOGHLY DIST (R+U) TOT :	**1,219**	**1,901**	**6,502**	**415**	**10,037**	**11**	**7**	**10**	**4**	**32**	**4,036**	**5,693**	**8,937**	**168**	**18,834**

18th ALL INDIA LIVESTOCK CENSUS, AGRICULTURE IMPLEMENTS AND MACHINERY, FISHERY STATISTICS, WEST BENGAL

HOOGHLY DISTRICT

AGRICULTURAL IMPLEMENTS AND MACHINERY

Reference Date : 15.10.2007

DISTRICT/SD/ BLOCK/MUNICIPALITY (SUBDIVISION = SD, RURAL = R, URBAN = U, TOTAL = TOT)	ANIMAL OPERATED IMPLEMENTS										EQUIPMENT FOR LIVESTOCK AND POULTRY							
	No. of Ghanis					No. of Water Lifting Devices					Incubators/ Breeders	Milking Machine	Baler	Hay Harvest Machine		Chaff Cutter		
	Utilised more than 100 days/ year	Utilised between 50 to 100 days/ year	Utilised less than 50 days/ year	Not Utilised	Total (417+ 418+ 419+ 420)	Utilised more than 100 days/ year	Utilised between 50 to 100 days/ year	Utilised less than 50 days/ year	Not Utilised	Total (422+ 423+ 424+ 425)				Straw Reaper	Forage Harvester	Manually Operated	Animal Operated	Power Operated
1	417	418	419	420	421	422	423	424	425	426	427	428	429	430	431	432	433	434
ARAMBAGH SD : R																		
ARAMBAGH BLOCK	4	3	0	0	7	0	5	41	0	46	0	0	0	0	0	75	0	13
GOGHAT-I BLOCK	0	0	0	0	0	9	0	182	22	213	0	0	0	0	0	14,531	4,462	147
GOGHAT-II BLOCK	0	0	0	0	0	2	6	6	1	15	0	0	0	0	0	3,361	0	91
KHANAKUL-I BLOCK	0	0	0	0	0	0	0	0	0	0	0	0	0	0	0	0	0	0
KHANAKUL-II BLOCK	0	0	0	0	0	0	0	0	0	0	0	0	0	0	0	261	0	0
PURSURAH BLOCK	2	2	0	0	4	0	0	0	0	0	0	0	0	0	0	16,072	0	5
ARAMBAGH SD R TOT :	**6**	**5**	**0**	**0**	**11**	**11**	**11**	**229**	**23**	**274**	**0**	**0**	**0**	**0**	**0**	**34,300**	**4,462**	**256**
ARAMBAGH SD : U																		
ARAMBAGH MUNICIPALITY	0	0	0	0	0	0	0	0	0	0	0	0	0	0	0	0	0	0
ARAMBAGH SD U TOT :	**0**	**0**	**0**	**0**	**0**	**0**	**0**	**0**	**0**	**0**	**0**	**0**	**0**	**0**	**0**	**0**	**0**	**0**
ARAMBAGH SD (R+U) TOT :	**6**	**5**	**0**	**0**	**11**	**11**	**11**	**229**	**23**	**274**	**0**	**0**	**0**	**0**	**0**	**34,300**	**4,462**	**256**
CHANDANNAGAR SD : R																		
HARIPAL BLOCK	3	0	0	0	3	283	179	309	4	775	0	0	0	0	0	1,106	0	61
SINGUR BLOCK	0	0	0	2	2	0	0	0	0	0	0	0	0	0	0	958	0	88
TARAKESWAR BLOCK	12	0	0	0	12	1,367	400	886	20	2,673	0	0	0	0	0	9,175	0	34
CHANDANNAGAR SD R TOT :	**15**	**0**	**0**	**2**	**17**	**1,650**	**579**	**1,195**	**24**	**3,448**	**0**	**0**	**0**	**0**	**0**	**11,239**	**0**	**183**
CHANDANNAGAR SD : U																		
BHADRESWAR MUNICIPALITY	2	0	0	0	2	0	0	0	0	0	0	0	0	0	0	0	0	13
CHAMPDANI MUNICIPALITY	0	0	0	0	0	0	0	0	0	0	0	0	0	0	0	0	0	0
CHANDANNAGAR MUNICIPAL CORP	0	0	0	0	0	0	0	0	0	0	0	0	0	0	0	0	0	0
TARAKESWAR MUNICIPALITY	0	0	0	0	0	0	0	0	0	0	0	0	0	0	0	0	0	0
CHANDANNAGAR SD U TOT :	**2**	**0**	**0**	**0**	**2**	**0**	**0**	**0**	**0**	**0**	**0**	**0**	**0**	**0**	**0**	**0**	**0**	**13**
CHANDANNAGAR SD (R+U) TOT :	**17**	**0**	**0**	**2**	**19**	**1,650**	**579**	**1,195**	**24**	**3,448**	**0**	**0**	**0**	**0**	**0**	**11,239**	**0**	**196**
CHUNCHURA SD : R																		
BALAGARH BLOCK	1	2	0	0	3	101	236	174	2	513	0	0	0	0	2,340	2,477	7	120
CHINSURAH-MOGRA BLOCK	0	0	0	0	0	2	7	5	0	14	0	0	0	0	0	57	8	22

18th ALL INDIA LIVESTOCK CENSUS, AGRICULTURE IMPLEMENTS AND MACHINERY, FISHERY STATISTICS, WEST BENGAL

HOOGHLY DISTRICT

AGRICULTURAL IMPLEMENTS AND MACHINERY

Reference Date : 15.10.2007

DISTRICT/SD/ BLOCK/MUNICIPALITY (SUBDIVISION = SD, RURAL = R, URBAN = U, TOTAL = TOT)	ANIMAL OPERATED IMPLEMENTS										EQUIPMENT FOR LIVESTOCK AND POULTRY							
	No. of Ghanis					No. of Water Lifting Devices								Hay Harvest Machine		Chaff Cutter		
	Utilised more than 100 days/ year	Utilised between 50 to 100 days/ year	Utilised less than 50 days/ year	Not Utilised	Total (417+ 418+ 419+ 420)	Utilised more than 100 days/ year	Utilised between 50 to 100 days/ year	Utilised less than 50 days/ year	Not Utilised	Total (422+ 423+ 424+ 425)	Incuba-tors/ Bree-ders	Milking Machine	Baler	Straw Reaper	Forage Harves-ter	Manually Operated	Animal Operated	Power Operated
1	417	418	419	420	421	422	423	424	425	426	427	428	429	430	431	432	433	434
DHANIAKHALI BLOCK	0	3	0	0	3	397	2,552	416	10	3,375	0	0	0	0	0	8,442	0	80
PANDUA BLOCK	6	6	2	0	14	48	7	288	14	357	2	0	0	1,180	798	6,769	0	172
POLBA-DADPUR BLOCK	0	2	0	0	2	9	72	34	0	115	0	0	0	35	7,515	5,257	1	358
CHUNCHURA SD R TOT :	**7**	**13**	**2**	**0**	**22**	**557**	**2,874**	**917**	**26**	**4,374**	**2**	**0**	**0**	**1,215**	**10,653**	**23,002**	**16**	**752**
CHUNCHURA SD : U																		
BANSBERIA MUNICIPALITY	0	0	0	0	0	0	0	0	0	0	0	0	0	0	0	3	2	3
HOOGHLY CHINSURAH MUNI	0	0	0	0	0	0	0	0	0	0	0	0	0	0	0	0	0	0
CHUNCHURA SD U TOT :	**0**	**0**	**0**	**0**	**0**	**0**	**0**	**0**	**0**	**0**	**0**	**0**	**0**	**0**	**0**	**3**	**2**	**3**
CHUNCHURA SD (R+U) TOT :	**7**	**13**	**2**	**0**	**22**	**557**	**2,874**	**917**	**26**	**4,374**	**2**	**0**	**0**	**1,215**	**10,653**	**23,005**	**18**	**755**
SRIRAMPUR SD · R																		
CHANDITALA -I BLOCK	0	0	0	0	0	459	45	0	0	504	0	0	0	4	0	37	0	0
CHANDITALA-II BLOCK	4	0	0	0	4	54	63	32	7	156	0	0	0	0	0	113	0	28
JANGIPARA BLOCK	4	2	0	0	6	0	7	10	0	17	0	0	0	18	0	2,785	0	2
SRIRAMPUR-UTTARPARA BLOCK	0	0	0	0	0	2	0	0	0	2	0	0	0	0	0	0	0	2
SRIRAMPUR SD R TOT :	**8**	**2**	**0**	**0**	**10**	**515**	**115**	**42**	**7**	**679**	**0**	**0**	**0**	**22**	**0**	**2,935**	**0**	**32**
SRIRAMPUR SD : U																		
BAIDYABATI MUNICIPALITY	0	0	0	0	0	0	0	0	0	0	0	0	0	0	0	0	0	0
KONNAGAR MUNICIPALITY	0	0	0	0	0	0	0	0	0	0	0	0	0	0	0	0	0	0
RISHRA MUNICIPALITY	0	0	0	0	0	0	0	0	0	0	0	0	0	0	0	0	0	0
SRIRAMPUR MUNICIPALITY	0	0	0	0	0	0	0	0	0	0	0	0	0	0	0	0	0	0
UTTARPARA KOTRUNG MUNI	0	0	0	0	0	0	0	0	0	0	0	0	0	0	0	0	0	5
SRIRAMPUR SD U TOT :	**0**	**0**	**0**	**0**	**0**	**0**	**0**	**0**	**0**	**0**	**0**	**0**	**0**	**0**	**0**	**0**	**0**	**5**
SRIRAMPUR SD (R+U) TOT :	**8**	**2**	**0**	**0**	**10**	**515**	**115**	**42**	**7**	**679**	**0**	**0**	**0**	**22**	**0**	**2,935**	**0**	**37**
HOOGHLY DIST (R) TOT :	**36**	**20**	**2**	**2**	**60**	**2,733**	**3,579**	**2,383**	**80**	**8,775**	**2**	**0**	**0**	**1,237**	**10,653**	**71,476**	**4,478**	**1,223**
HOOGHLY DIST (U) TOT :	**2**	**0**	**0**	**0**	**2**	**0**	**0**	**0**	**0**	**0**	**0**	**0**	**0**	**0**	**0**	**3**	**2**	**21**
HOOGHLY DIST (R+U) TOT :	**38**	**20**	**2**	**2**	**62**	**2,733**	**3,579**	**2,383**	**80**	**8,775**	**2**	**0**	**0**	**1,237**	**10,653**	**71,479**	**4,480**	**1,244**

18th ALL INDIA LIVESTOCK CENSUS, AGRICULTURE IMPLEMENTS AND MACHINERY, FISHERY STATISTICS, WEST BENGAL

HOOGHLY DISTRICT

FISHERY STATISTICS

Reference Date : 15.10.2007

DISTRICT/SD/ BLOCK/MUNICIPALITY (SUBDIVISION = SD, RURAL = R, URBAN = U, TOTAL = TOT)	No. of Household engaged in Fishing Activity						No. of Members in the Fishery Household				No. of members Engaged in actual operation of fishing activity			
	Nature of Fishing Activity		Type of Fishing Activity								Full Time		Part Time	
	Inland	Marine	Mainly Fish Capture	Mainly Seed Culture	Allied e.g. Pealing, Marketing, Processing etc.	Others	Male	Female	Children	Total (441+ 442+ 443)	Male	Female	Male	Female
1	435	436	437	438	439	440	441	442	443	444	445	446	447	448
ARAMBAGH SD : R														
ARAMBAGH BLOCK	104	0	50	50	72	18	285	296	315	896	96	6	59	6
GOGHAT-I BLOCK	140	0	125	0	3	171	187	183	154	524	12	0	134	4
GOGHAT-II BLOCK	31	0	24	2	9	2	57	54	48	159	36	10	1	10
KHANAKUL-I BLOCK	96	0	66	7	14	10	146	134	174	454	89	0	20	0
KHANAKUL-II BLOCK	456	7	401	54	9	3	954	744	638	2,336	472	131	151	47
PURSURAH BLOCK	381	0	343	17	20	1	678	626	413	1,717	514	100	49	11
ARAMBAGH SD R TOT :	**1,208**	**7**	**1,009**	**130**	**127**	**205**	**2,307**	**2,037**	**1,742**	**6,086**	**1,219**	**247**	**414**	**78**
ARAMBAGH SD : U														
ARAMBAGH MUNICIPALITY	0	0	0	0	0	0	0	0	0	0	0	0	0	0
ARAMBAGH SD U TOT :	**0**	**0**	**0**	**0**	**0**	**0**	**0**	**0**	**0**	**0**	**0**	**0**	**0**	**0**
ARAMBAGH SD (R+U) TOT :	**1,208**	**7**	**1,009**	**130**	**127**	**205**	**2,307**	**2,037**	**1,742**	**6,086**	**1,219**	**247**	**414**	**78**
CHANDANNAGAR SD : R														
HARIPAL BLOCK	105	0	129	20	19	0	325	270	339	934	26	4	27	7
SINGUR BLOCK	759	0	187	0	0	4	411	473	468	1,352	15	5	12	5
TARAKESWAR BLOCK	238	64	47	7	0	0	287	275	193	755	257	165	195	174
CHANDANNAGAR SD R TOT :	**1,102**	**64**	**363**	**27**	**19**	**4**	**1,023**	**1,018**	**1,000**	**3,041**	**298**	**174**	**234**	**186**
CHANDANNAGAR SD : U														
BHADRESWAR MUNICIPALITY	165	0	165	41	0	0	561	645	1,116	2,322	91	0	0	0
CHAMPDANI MUNICIPALITY	0	0	7	21	20	0	82	76	71	229	55	2	2	0
CHANDANNAGAR MUNICIPAL CORP.	29	0	66	12	167	4	310	244	239	793	56	2	0	0
TARAKESWAR MUNICIPALITY	0	0	0	0	75	0	82	69	37	188	0	0	0	0
CHANDANNAGAR SD U TOT :	**194**	**0**	**238**	**74**	**262**	**4**	**1,035**	**1,034**	**1,463**	**3,532**	**202**	**4**	**2**	**0**
CHANDANNAGAR SD (R+U) TOT :	**1,296**	**64**	**601**	**101**	**281**	**8**	**2,058**	**2,052**	**2,463**	**6,573**	**500**	**178**	**236**	**186**
CHUNCHURA SD : R														
BALAGARH BLOCK	1,029	47	930	25	113	5	3,091	2,913	2,765	8,769	1,241	33	186	26
CHINSURAH-MOGRA BLOCK	157	261	407	12	282	11	1,087	1,071	1,144	3,302	367	2	82	0

18th ALL INDIA LIVESTOCK CENSUS, AGRICULTURE IMPLEMENTS AND MACHINERY, FISHERY STATISTICS, WEST BENGAL

HOOGHLY DISTRICT

FISHERY STATISTICS

Reference Date : 15.10.2007

DISTRICT/SD/ BLOCK/MUNICIPALITY (SUBDIVISION = SD, RURAL = R, URBAN = U, TOTAL = TOT)	No. of Household engaged in Fishing Activity						No. of Members in the Fishery Household				No. of members Engaged in actual operation of fishing activity			
	Nature of Fishing Activity		Type of Fishing Activity								Full Time		Part Time	
	Inland	Marine	Mainly Fish Capture	Mainly Seed Culture	Allied e g Pealing, Marketing Processing etc.	Others	Male	Female	Children	Total (441+ 442+ 443)	Male	Female	Male	Female
1	435	436	437	438	439	440	441	442	443	444	445	446	447	448
DHANIAKHALI BLOCK	105	2	77	27	7	8	580	582	275	1,437	301	6	25	51
PANDUA BLOCK	94	3	34	21	1	26	143	125	108	376	65	4	30	0
POLBA-DADPUR BLOCK	47	0	37	8	2	3	228	222	255	705	141	0	14	1
CHUNCHURA SD R TOT :	**1,432**	**313**	**1,485**	**93**	**405**	**53**	**5,129**	**4,913**	**4,547**	**14,589**	**2,115**	**45**	**337**	**78**
CHUNCHURA SD : U														
BANSBERIA MUNICIPALITY	0	0	0	0	0	0	0	0	0	0	0	0	0	0
HOOGHLY CHINSURAH MUNI	15	3	14	2	48	2	391	417	413	1,221	21	0	4	0
CHUNCHURA SD U TOT :	**15**	**3**	**14**	**2**	**48**	**2**	**391**	**417**	**413**	**1,221**	**21**	**0**	**4**	**0**
CHUNCHURA SD (R+U) TOT :	**1,447**	**316**	**1,499**	**95**	**453**	**55**	**5,520**	**5,330**	**4,960**	**15,810**	**2,136**	**45**	**341**	**78**
SRIRAMPUR SD . R														
CHANDITALA -I BLOCK	175	0	118	0	47	14	422	342	300	1,064	205	122	34	29
CHANDITALA-II BLOCK	341	0	168	0	62	0	383	384	433	1,200	145	11	92	32
JANGIPARA BLOCK	171	24	79	27	6	2	496	279	203	978	215	21	150	34
SRIRAMPUR-UTTARPARA BLOCK	81	0	3	0	29	79	439	327	240	1,006	10	0	52	1
SRIRAMPUR SD R TOT :	**768**	**24**	**368**	**27**	**144**	**95**	**1,740**	**1,332**	**1,176**	**4,248**	**575**	**154**	**328**	**96**
SRIRAMPUR SD : U														
BAIDYABATI MUNICIPALITY	0	0	0	0	0	0	0	0	0	0	0	0	0	0
KONNAGAR MUNICIPALITY	0	0	0	0	0	7	26	21	11	58	0	0	0	0
RISHRA MUNICIPALITY	0	0	0	0	0	0	0	0	0	0	0	0	0	0
SRIRAMPUR MUNICIPALITY	0	0	0	0	0	0	0	0	0	0	0	0	0	0
UTTARPARA KOTRUNG MUNI	10	0	5	1	100	7	126	136	119	381	6	0	3	0
SRIRAMPUR SD U TOT :	**10**	**0**	**5**	**1**	**100**	**14**	**152**	**157**	**130**	**439**	**6**	**0**	**3**	**0**
SRIRAMPUR SD (R+U) TOT :	**778**	**24**	**373**	**28**	**244**	**109**	**1,892**	**1,489**	**1,306**	**4,687**	**581**	**154**	**331**	**96**
HOOGHLY DIST (R) TOT :	**4,510**	**408**	**3,225**	**277**	**695**	**357**	**10,199**	**9,300**	**8,465**	**27,964**	**4,207**	**620**	**1,313**	**438**
HOOGHLY DIST (U) TOT :	**219**	**3**	**257**	**77**	**410**	**20**	**1,578**	**1,608**	**2,006**	**5,192**	**229**	**4**	**9**	**0**
HOOGHLY DIST (R+U) TOT :	**4,729**	**411**	**3,482**	**354**	**1,105**	**377**	**11,777**	**10,908**	**10,471**	**33,156**	**4,436**	**624**	**1,322**	**438**

18th ALL INDIA LIVESTOCK CENSUS, AGRICULTURE IMPLEMENTS AND MACHINERY, FISHERY STATISTICS, WEST BENGAL

HOOGHLY DISTRICT

FISHERY STATISTICS

Reference Date : 15.10.2007

DISTRICT/SD/ BLOCK/MUNICIPALITY (SUBDIVISION = SD, RURAL = R, URBAN = U, TOTAL = TOT)	No. of members Engaged in other occupation of fishing activities										No. of Household of main source of waterbody in which fishing done				
	Marketing of Fish		Repairing / Mending of Nets		Fish Hatchery		Ornamental Fishing		Others						
	Male	Female	Male	Female	Male	Female	Male	Female	Male	Female	Aquaculture ponds and tank	Brackish water impounds	Water logged areas	Large irrigation tanks	Reservoirs & check dams
1	449	450	451	452	453	454	455	456	457	458	459	460	461	462	463
ARAMBAGH SD : R															
ARAMBAGH BLOCK	152	17	5	1	0	0	0	0	0	0	119	0	0	0	0
GOGHAT-I BLOCK	53	0	82	16	5	0	0	0	0	0	130	0	9	4	0
GOGHAT-II BLOCK	15	1	16	1	2	0	0	0	0	0	28	0	0	0	0
KHANAKUL-I BLOCK	50	2	32	0	14	0	0	0	0	0	96	0	0	0	0
KHANAKUL-II BLOCK	201	230	282	35	0	0	0	0	0	2	65	0	0	0	0
PURSURAH BLOCK	336	53	285	24	210	0	0	0	0	0	251	0	48	0	0
ARAMBAGH SD R TOT :	**807**	**303**	**702**	**77**	**231**	**0**	**0**	**0**	**0**	**2**	**689**	**0**	**57**	**4**	**0**
ARAMBAGH SD : U															
ARAMBAGH MUNICIPALITY	0	0	0	0	0	0	0	0	0	0	0	0	0	0	0
ARAMBAGH SD U TOT :	**0**	**0**	**0**	**0**	**0**	**0**	**0**	**0**	**0**	**0**	**0**	**0**	**0**	**0**	**0**
ARAMBAGH SD (R+U) TOT :	**807**	**303**	**702**	**77**	**231**	**0**	**0**	**0**	**0**	**2**	**689**	**0**	**57**	**4**	**0**
CHANDANNAGAR SD : R															
HARIPAL BLOCK	91	30	30	0	0	0	0	0	0	0	165	3	60	27	0
SINGUR BLOCK	259	64	0	0	0	0	0	0	0	0	88	0	0	0	0
TARAKESWAR BLOCK	123	1	15	0	8	0	2	1	0	0	103	0	1	0	0
CHANDANNAGAR SD R TOT :	**473**	**95**	**45**	**0**	**8**	**0**	**2**	**1**	**0**	**0**	**356**	**3**	**61**	**27**	**0**
CHANDANNAGAR SD : U															
BHADRESWAR MUNICIPALITY	262	39	0	0	0	0	0	0	0	0	147	0	0	0	0
CHAMPDANI MUNICIPALITY	177	102	0	0	0	0	0	0	0	0	16	2	2	0	0
CHANDANNAGAR MUNICIPAL CORP	372	8	0	0	1	0	6	0	0	0	95	0	0	0	0
TARAKESWAR MUNICIPALITY	64	11	0	0	0	0	0	0	32	17	4	0	0	0	0
CHANDANNAGAR SD U TOT :	**875**	**160**	**0**	**0**	**1**	**0**	**6**	**0**	**32**	**17**	**262**	**2**	**2**	**0**	**0**
CHANDANNAGAR SD (R+U) TOT :	**1,348**	**255**	**45**	**0**	**9**	**0**	**8**	**1**	**32**	**17**	**618**	**5**	**63**	**27**	**0**
CHUNCHURA SD : R															
BALAGARH BLOCK	146	16	72	330	39	12	0	0	27	14	19	0	0	0	0
CHINSURAH-MOGRA BLOCK	334	5	142	552	0	0	0	0	0	0	28	0	1	1	0

18th ALL INDIA LIVESTOCK CENSUS, AGRICULTURE IMPLEMENTS AND MACHINERY, FISHERY STATISTICS, WEST BENGAL

HOOGHLY DISTRICT

FISHERY STATISTICS

Reference Date : 15.10.2007

DISTRICT/SD/ BLOCK/MUNICIPALITY (SUBDIVISION = SD, RURAL = R, URBAN = U, TOTAL = TOT)	No. of members Engaged in other occupation of fishing activities										No. of Household of main source of waterbody in which fishing done				
	Marketing of Fish		Repairing / Mending of Nets		Fish Hatchery		Ornamental Fishing		Others		Aquaculture ponds and tank	Brackish water impounds	Water logged areas	Large irrigation tanks	Reservoirs & check dams
	Male	Female	Male	Female	Male	Female	Male	Female	Male	Female					
1	449	450	451	452	453	454	455	456	457	458	459	460	461	462	463
DHANIAKHALI BLOCK	69	17	59	8	59	5	0	0	0	0	90	0	53	1	0
PANDUA BLOCK	94	17	51	0	0	0	0	0	0	0	102	0	6	0	0
POLBA-DADPUR BLOCK	48	28	9	0	45	0	0	0	1	0	101	0	0	9	0
CHUNCHURA SD R TOT :	**691**	**83**	**333**	**890**	**143**	**17**	**0**	**0**	**28**	**14**	**340**	**0**	**60**	**11**	**0**
CHUNCHURA SD : U															
BANSBERIA MUNICIPALITY	0	0	0	0	0	0	0	0	0	0	0	0	0	0	0
HOOGHLY CHINSURAH MUNI	266	3	0	0	0	0	17	18	0	0	3	0	0	0	0
CHUNCHURA SD U TOT :	**266**	**3**	**0**	**0**	**0**	**0**	**17**	**18**	**0**	**0**	**3**	**0**	**0**	**0**	**0**
CHUNCHURA SD (R+U) TOT :	**957**	**86**	**333**	**890**	**143**	**17**	**17**	**18**	**28**	**14**	**343**	**0**	**60**	**11**	**0**
SRIRAMPUR SD : R															
CHANDITALA -I BLOCK	64	43	91	34	0	0	0	0	0	0	256	0	12	0	0
CHANDITALA-II BLOCK	143	15	144	34	0	0	0	0	8	1	359	0	0	2	0
JANGIPARA BLOCK	63	41	56	3	0	0	0	0	0	0	117	0	0	6	0
SRIRAMPUR-UTTARPARA BLOCK	95	4	0	0	0	0	2	0	0	0	77	0	0	0	0
SRIRAMPUR SD R TOT :	**365**	**103**	**291**	**71**	**0**	**0**	**2**	**0**	**8**	**1**	**809**	**0**	**12**	**8**	**0**
SRIRAMPUR SD : U															
BAIDYABATI MUNICIPALITY	0	0	0	0	0	0	0	0	0	0	0	0	0	0	0
KONNAGAR MUNICIPALITY	11	0	0	0	0	0	0	0	0	0	0	0	0	0	0
RISHRA MUNICIPALITY	0	0	0	0	0	0	0	0	0	0	0	0	0	0	0
SRIRAMPUR MUNICIPALITY	0	0	0	0	0	0	0	0	0	0	0	0	0	0	0
UTTARPARA KOTRUNG MUNI.	99	2	0	0	0	0	8	0	2	0	3	0	0	0	2
SRIRAMPUR SD U TOT :	**110**	**2**	**0**	**0**	**0**	**0**	**8**	**0**	**2**	**0**	**3**	**0**	**0**	**0**	**2**
SRIRAMPUR SD (R+U) TOT :	**475**	**105**	**291**	**71**	**0**	**0**	**10**	**0**	**10**	**1**	**812**	**0**	**12**	**8**	**2**
HOOGHLY DIST (R) TOT :	**2,336**	**584**	**1,371**	**1,038**	**382**	**17**	**4**	**1**	**36**	**17**	**2,194**	**3**	**190**	**50**	**0**
HOOGHLY DIST (U) TOT :	**1,251**	**165**	**0**	**0**	**1**	**0**	**31**	**18**	**34**	**17**	**268**	**2**	**2**	**0**	**2**
HOOGHLY DIST (R+U) TOT :	**3,587**	**749**	**1,371**	**1,038**	**383**	**17**	**35**	**19**	**70**	**34**	**2,462**	**5**	**192**	**50**	**2**

18th ALL INDIA LIVESTOCK CENSUS, AGRICULTURE IMPLEMENTS AND MACHINERY, FISHERY STATISTICS, WEST BENGAL

HOOGHLY DISTRICT | **FISHERY STATISTICS** | **Reference Date : 15.10.2007**

DISTRICT/SD/ BLOCK/MUNICIPALITY (SUBDIVISION = SD, RURAL = R, URBAN = U, TOTAL = TOT)	No. of Household of main source of waterbody in which fishing done												
				Typewise		Locationwise			Ownershipwise				
	Rivers	Lakes/ oxbow lakes/ meanders channels/ scars	Marine resources i.e. sea	Perrenial waterbody	Seasonal waterbody	Located within the Mouza/Ward	At distance less than 5 Km.	At distance more than 5 Km.	Owned by fisherman household	Owned by Gram Panchayat	Owned by the Govt.	Owned by cooperative society	Owned by other individuals
1	464	465	466	467	468	469	470	471	472	473	474	475	476
ARAMBAGH SD : R													
ARAMBAGH BLOCK	29	0	0	96	7	18	84	30	0	1	0	0	105
GOGHAT-I BLOCK	113	0	0	113	106	120	128	6	2	0	15	0	111
GOGHAT-II BLOCK	0	0	0	30	0	5	24	1	0	0	0	0	30
KHANAKUL-I BLOCK	0	0	0	81	15	71	24	1	5	0	0	0	91
KHANAKUL-II BLOCK	391	0	7	462	30	331	85	76	6	1	406	0	109
PURSURAH BLOCK	72	40	0	246	25	20	83	188	3	40	1	0	47
ARAMBAGH SD R TOT :	**605**	**40**	**7**	**1,028**	**183**	**565**	**428**	**272**	**16**	**42**	**422**	**0**	**493**
ARAMBAGH SD : U													
ARAMBAGH MUNICIPALITY	0	0	0	0	0	0	0	0	0	0	0	0	0
ARAMBAGH SD U TOT :	**0**	**0**	**0**	**0**	**0**	**0**	**0**	**0**	**0**	**0**	**0**	**0**	**0**
ARAMBAGH SD (R+U) TOT :	**605**	**40**	**7**	**1,028**	**183**	**565**	**428**	**272**	**16**	**42**	**422**	**0**	**493**
CHANDANNAGAR SD : R													
HARIPAL BLOCK	0	6	0	194	216	63	15	10	11	36	0	0	23
SINGUR BLOCK	0	0	0	143	0	0	54	0	0	0	0	0	49
TARAKESWAR BLOCK	7	14	0	114	1	44	46	26	26	1	0	1	125
CHANDANNAGAR SD R TOT :	**7**	**20**	**0**	**451**	**217**	**107**	**115**	**36**	**37**	**37**	**0**	**1**	**197**
CHANDANNAGAR SD : U													
BHADRESWAR MUNICIPALITY	18	0	0	15	0	15	150	0	0	0	0	0	91
CHAMPDANI MUNICIPALITY	0	0	0	18	0	3	3	4	0	0	0	0	4
CHANDANNAGAR MUNICIPAL CORP.	1	0	0	3	0	0	0	30	1	0	3	0	23
TARAKESWAR MUNICIPALITY	0	0	0	4	0	0	2	2	0	0	0	0	4
CHANDANNAGAR SD U TOT :	**19**	**0**	**0**	**40**	**0**	**18**	**155**	**36**	**1**	**0**	**3**	**0**	**122**
CHANDANNAGAR SD (R+U) TOT :	**26**	**20**	**0**	**491**	**217**	**125**	**270**	**72**	**38**	**37**	**3**	**1**	**319**
CHUNCHURA SD : R													
BALAGARH BLOCK	93	0	1	20	2	14	21	0	0	0	6	1	15
CHINSURAH-MOGRA BLOCK	77	46	256	368	12	11	63	118	0	3	108	0	25

18th ALL INDIA LIVESTOCK CENSUS, AGRICULTURE IMPLEMENTS AND MACHINERY, FISHERY STATISTICS, WEST BENGAL

HOOGHLY DISTRICT

FISHERY STATISTICS

Reference Date : 15.10.2007

DISTRICT/SD/ BLOCK/MUNICIPALITY (SUBDIVISION = SD, RURAL = R, URBAN = U, TOTAL = TOT)	No of Household of main source of waterbody in which fishing done												
				Typewise		Locationwise			Ownershipwise				
	Rivers	Lakes/ oxbow lakes/ meanders channels/ scars	Marine resources i.e. sea	Perrenial waterbody	Seasonal waterbody	Located within the Mouza/Ward	At distance less than 5 Km	At distance more than 5 km	Owned by fisherman household	Owned by Gram Panchayat	Owned by the Govt	Owned by cooperative society	Owned by other individuals
1	464	465	466	467	468	469	470	471	472	473	474	475	476
DHANIAKHALI BLOCK	14	93	0	78	13	19	68	5	5	0	2	0	56
PANDUA BLOCK	0	0	0	70	21	39	28	7	83	0	10	0	1,466
POLBA-DADPUR BLOCK	2	20	0	253	37	202	8	1	45	1	4	33	154
CHUNCHURA SD R TOT :	**186**	**159**	**257**	**789**	**85**	**285**	**188**	**131**	**133**	**4**	**130**	**34**	**1,716**
CHUNCHURA SD : U													
BANSBERIA MUNICIPALITY	0	0	0	0	0	0	0	0	0	0	0	0	0
HOOGHLY CHINSURAH MUNI	0	0	0	3	0	1	1	0	0	0	2	0	0
CHUNCHURA SD U TOT :	**0**	**0**	**0**	**3**	**0**	**1**	**1**	**0**	**0**	**0**	**2**	**0**	**0**
CHUNCHURA SD (R+U) TOT :	**186**	**159**	**257**	**792**	**85**	**286**	**189**	**131**	**133**	**4**	**132**	**34**	**1,716**
SRIRAMPUR SD : R													
CHANDITALA -I BLOCK	0	37	0	209	13	34	6	16	15	0	0	0	35
CHANDITALA-II BLOCK	0	3	0	339	2	183	92	23	2	1	0	0	305
JANGIPARA BLOCK	56	0	0	174	231	38	52	3	25	36	0	0	279
SRIRAMPUR-UTTARPARA BLOCK	0	0	0	85	0	58	0	1	72	0	0	1	10
SRIRAMPUR SD R TOT :	**56**	**40**	**0**	**807**	**246**	**313**	**150**	**40**	**114**	**37**	**0**	**1**	**629**
SRIRAMPUR SD : U													
BAIDYABATI MUNICIPALITY	0	0	0	0	0	0	0	0	0	0	0	0	0
KONNAGAR MUNICIPALITY	0	0	0	0	0	0	0	0	0	0	0	0	0
RISHRA MUNICIPALITY	0	0	0	0	0	0	0	0	0	0	0	0	0
SRIRAMPUR MUNICIPALITY	0	0	0	0	0	0	0	0	0	0	0	0	0
UTTARPARA KOTRUNG MUNI	0	5	0	9	0	5	4	0	0	0	5	0	4
SRIRAMPUR SD U TOT :	**0**	**5**	**0**	**9**	**0**	**5**	**4**	**0**	**0**	**0**	**5**	**0**	**4**
SRIRAMPUR SD (R+U) TOT :	**56**	**45**	**0**	**816**	**246**	**318**	**154**	**40**	**114**	**37**	**5**	**1**	**633**
HOOGHLY DIST (R) TOT :	**854**	**259**	**264**	**3,075**	**731**	**1,270**	**881**	**479**	**300**	**120**	**552**	**36**	**3,035**
HOOGHLY DIST (U) TOT :	**19**	**5**	**0**	**52**	**0**	**24**	**160**	**36**	**1**	**0**	**10**	**0**	**126**
HOOGHLY DIST (R+U) TOT :	**873**	**264**	**264**	**3,127**	**731**	**1,294**	**1,041**	**515**	**301**	**120**	**562**	**36**	**3,161**

18th ALL INDIA LIVESTOCK CENSUS, AGRICULTURE IMPLEMENTS AND MACHINERY, FISHERY STATISTICS, WEST BENGAL

HOOGHLY DISTRICT

Reference Date : 15.10.2007

FISHERY STATISTICS AND FODDER AREA

DISTRICT/SD/ BLOCK/MUNICIPALITY (SUBDIVISION = SD, RURAL = R, URBAN = U, TOTAL = TOT)	No. Fishing Crafts		No. of Fishing Gears							Area under Fodder Crops (Cottah)		
	Moto-rised	Non-moto-rised	Drag Nets	Hook & Lines	Cast Nets	Gill Nets	Set barriers	Trawl Nets	Others	Kharif	Rabi	Total (486+487)
1	477	478	479	480	481	482	483	484	485	486	487	488
ARAMBAGH SD : R												
ARAMBAGH BLOCK	0	0	154	10	55	0	0	42	18	0	0	0
GOGHAT-I BLOCK	0	0	301	0	408	225	126	68	349	114	61	175
GOGHAT-II BLOCK	0	2	317	483	1,045	478	0	3	4	432	405	837
KHANAKUL-I BLOCK	0	0	153	374	410	661	11	161	18	228	160	388
KHANAKUL-II BLOCK	0	177	358	2	524	1,319	156	35	355	5	19	24
PURSURAH BLOCK	0	1	108	89	375	74	2	311	31	3,150	73	3,223
ARAMBAGH SD R TOT :	**0**	**180**	**1,391**	**958**	**2,817**	**2,757**	**295**	**620**	**775**	**3,929**	**718**	**4,647**
ARAMBAGH SD . U												
ARAMBAGH MUNICIPALITY	0	0	0	0	0	0	0	0	0	0	0	0
ARAMBAGH SD U TOT :	**0**	**0**	**0**	**0**	**0**	**0**	**0**	**0**	**0**	**0**	**0**	**0**
ARAMBAGH SD (R+U) TOT :	**0**	**180**	**1,391**	**958**	**2,817**	**2,757**	**295**	**620**	**775**	**3,929**	**718**	**4,647**
CHANDANNAGAR SD . R												
HARIPAL BLOCK	0	0	46	1,735	448	59	146	43	10	10,348	1,381	11,729
SINGUR BLOCK	0	0	320	1,804	341	66	17	300	8	10,371	6,359	16,730
TARAKESWAR BLOCK	0	0	384	118	386	409	502	251	352	496	783	1,279
CHANDANNAGAR SD R TOT :	**0**	**0**	**750**	**3,657**	**1,175**	**534**	**665**	**594**	**370**	**21,215**	**8,523**	**29,738**
CHANDANNAGAR SD . U												
BHADRESWAR MUNICIPALITY	16	0	0	84	153	16	0	14	213	0	0	0
CHAMPDANI MUNICIPALITY	0	0	8	0	0	4	0	0	0	0	0	0
CHANDANNAGAR MUNICIPAL CORP	0	5	58	223	50	0	0	28	0	0	0	0
TARAKESWAR MUNICIPALITY	0	0	0	0	0	0	0	4	0	0	0	0
CHANDANNAGAR SD U TOT :	**16**	**5**	**66**	**307**	**203**	**20**	**0**	**46**	**213**	**0**	**0**	**0**
CHANDANNAGAR SD (R+U) TOT :	**16**	**5**	**816**	**3,964**	**1,378**	**554**	**665**	**640**	**583**	**21,215**	**8,523**	**29,738**
CHUNCHURA SD : R												
BALAGARH BLOCK	14	165	55	160	122	1,724	22	42	296	4,810	4,413	9,223
CHINSURAH-MOGRA BLOCK	6	16	63	66	158	45	10	17	2	64	24	88

18th ALL INDIA LIVESTOCK CENSUS, AGRICULTURE IMPLEMENTS AND MACHINERY, FISHERY STATISTICS, WEST BENGAL

HOOGHLY DISTRICT

Reference Date : 15.10.2007

FISHERY STATISTICS AND FODDER AREA

DISTRICT/SD/ BLOCK/MUNICIPALITY (SUBDIVISION = SD, RURAL = R, URBAN = U, TOTAL = TOT)	No. Fishing Crafts		No. of Fishing Gears							Area under Fodder Crops (Cottah)		
	Moto-rised	Non-moto-rised	Drag Nets	Hook & Lines	Cast Nets	Gill Nets	Set barriers	Trawl Nets	Others	Kharif	Rabi	Total (486+487)
1	477	478	479	480	481	482	483	484	485	486	487	488
DHANIAKHALI BLOCK	1	0	164	208	144	55	9	58	56	7,154	941	8,095
PANDUA BLOCK	0	5	118	1,348	394	42	27	67	16	3,790	2,870	6,660
POLBA-DADPUR BLOCK	2	4	214	170	128	222	199	263	75	4,436	6,127	10,563
CHUNCHURA SD R TOT :	**23**	**190**	**614**	**1,952**	**946**	**2,088**	**267**	**447**	**445**	**20,254**	**14,375**	**34,629**
CHUNCHURA SD : U												
BANSBERIA MUNICIPALITY	0	0	0	2	0	0	0	0	0	0	0	0
HOOGHLY CHINSURAH MUNI	0	1	2	1	5	1	0	0	0	0	0	0
CHUNCHURA SD U TOT :	**0**	**1**	**2**	**3**	**5**	**1**	**0**	**0**	**0**	**0**	**0**	**0**
CHUNCHURA SD (R+U) TOT :	**23**	**191**	**616**	**1,955**	**951**	**2,089**	**267**	**447**	**445**	**20,254**	**14,375**	**34,629**
SRIRAMPUR SD : R												
CHANDITALA -I BLOCK	0	0	115	250	181	18	1	25	8	794	647	1,441
CHANDITALA-II BLOCK	0	0	784	1,374	202	87	15	25	0	2,217	7,000	9,217
JANGIPARA BLOCK	0	0	255	239	91	13	0	86	0	833	513	1,346
SRIRAMPUR-UTTARPARA BLOCK	0	0	7	46	11	2	2	0	3	0	0	0
SRIRAMPUR SD R TOT :	**0**	**0**	**1,161**	**1,909**	**485**	**120**	**18**	**136**	**11**	**3,844**	**8,160**	**12,004**
SRIRAMPUR SD : U												
BAIDYABATI MUNICIPALITY	0	0	0	0	0	0	0	0	0	0	0	0
KONNAGAR MUNICIPALITY	0	0	0	0	0	0	0	0	0	0	0	0
RISHRA MUNICIPALITY	0	0	0	0	0	0	0	0	0	0	0	0
SRIRAMPUR MUNICIPALITY	0	0	0	0	0	0	0	0	0	0	0	0
UTTARPARA KOTRUNG MUNI	0	0	0	16	3	0	0	0	0	0	0	0
SRIRAMPUR SD U TOT :	**0**	**0**	**0**	**16**	**3**	**0**	**0**	**0**	**0**	**0**	**0**	**0**
SRIRAMPUR SD (R+U) TOT :	**0**	**0**	**1,161**	**1,925**	**488**	**120**	**18**	**136**	**11**	**3,844**	**8,160**	**12,004**
HOOGHLY DIST (R) TOT :	**23**	**370**	**3,916**	**8,476**	**5,423**	**5,499**	**1,245**	**1,797**	**1,601**	**49,242**	**31,776**	**81,018**
HOOGHLY DIST (U) TOT :	**16**	**6**	**68**	**326**	**211**	**21**	**0**	**46**	**213**	**0**	**0**	**0**
HOOGHLY DIST (R+U) TOT :	**39**	**376**	**3,984**	**8,802**	**5,634**	**5,520**	**1,245**	**1,843**	**1,814**	**49,242**	**31,776**	**81,018**

HOOGHLY DISTRICT Reference Date : 15.10.2007

TOP 30 MOUZA WITH HIGHEST CROSS-BRED CATTLE POPULATION

Sl. No.	Mouza (J.L. No.) / Census Town (CT)	Gram Panchayat	Block	Subdivision	Cross-Bred Cattle (Number)
1	MANDARA (077)	MANDRA	DHANIAKHALI	CHUNCHURA	2,940
2	NASIBPUR (090)	NASIBPUR	SINGUR	CHANDANNAGAR	1,830
3	NUTAN CHAR KRISHNABATI (012)	CHARKRISHNABATI	BALAGARH	CHUNCHURA	1,621
4	PANPET (130)	HARINKHOLA-II	ARAMBAGH	ARAMBAGH	1,564
5	PRATAPPUR (086)	JIRAT	BALAGARH	CHUNCHURA	1,434
6	DAKSHIN GOPALPUR (128)	DUMURDAHA-NITYANANDAPUR-II	BALAGARH	CHUNCHURA	1,375
7	KANAIPUR (CT)	KANAIPUR	SRIRAMPUR-UTTARPARA	SRIRAMPUR	1,368
8	BERABERI (005)	BERABERI	SINGUR	CHANDANNAGAR	1,347
9	BADHAGACHHI (CT)	GUPTIPARA-I	BALAGARH	CHUNCHURA	1,306
10	MIRDHANGA (004)	GUPTIPARA-I	BALAGARH	CHUNCHURA	1,299
11	BARA KAMALAPUR (P) (100)	BORA	SINGUR	CHANDANNAGAR	1,281
12	PAUNAN (095)	POLBA	POLBA-DADPUR	CHUNCHURA	1,231
13	BARUIPARA (085)	BARUIPARA-PALTAGARH	SINGUR	CHANDANNAGAR	1,185
14	KHEIN (137)	AKNA	POLBA-DADPUR	CHUNCHURA	1,156
15	NALITAJOL (214)	MANDRA	DHANIAKHALI	CHUNCHURA	1,121
16	BHABANIPUR CHAR (103)	SIRPUR BALAGARH	BALAGARH	CHUNCHURA	1,091
17	ALIPUR (007)	OLIPUR-KASHIPUR	HARIPAL	CHANDANNAGAR	1,080
18	JEJUR (083)	JEJUR	HARIPAL	CHANDANNAGAR	1,027
19	ATISARA (P) (043)	ANANDANAGAR	SINGUR	CHANDANNAGAR	999
20	ATISARA (P) (043)	BAGDANGA-CHINAMORE	SINGUR	CHANDANNAGAR	999
21	MERIA (140)	AKNA	POLBA-DADPUR	CHUNCHURA	975
22	POLBA (096)	POLBA	POLBA-DADPUR	CHUNCHURA	972
23	JANGALPARA (060)	KRISHNARAMPUR	CHANDITALA -I	SRIRAMPUR	959
24	SAIDPUR (026)	PURSURAH-II	PURSURAH	ARAMBAGH	930
25	MASINAN (027)	PURSURAH-II	PURSURAH	ARAMBAGH	901
26	BADINAN (088)	HARIT	POLBA-DADPUR	CHUNCHURA	852
27	PANISHEOLA (012)	OLIPUR-KASHIPUR	HARIPAL	CHANDANNAGAR	846
28	DUMURDAHADHAM (124)	DUMURDAHA-NITYANANDAPUR-I	BALAGARH	CHUNCHURA	839
29	GANDARPUKUR (016)	ANANDANAGAR	SINGUR	CHANDANNAGAR	832
30	GOBINDAPUR (094)	NASIBPUR	SINGUR	CHANDANNAGAR	827

HOOGHLY DISTRICT

Reference Date : 15.10.2007

TOP 30 GRAM PANCHAYAT WITH HIGHEST CROSS-BRED CATTLE POPULATION

Sl. No.	Gram Panchayat	Block	Subdivision	Cross-Bred Cattle (Number)
1	MANDRA	DHANIAKHALI	CHUNCHURA	9,581
2	OLIPUR-KASHIPUR	HARIPAL	CHANDANNAGAR	6,015
3	BALIGORI-II	TARAKESWAR	CHANDANNAGAR	4,492
4	KOTALPUR	JANGIPARA	SRIRAMPUR	4,472
5	JIRAT	BALAGARH	CHUNCHURA	4,313
6	NASIBPUR	SINGUR	CHANDANNAGAR	4,187
7	JEJUR	HARIPAL	CHANDANNAGAR	3,817
8	AKNA	POLBA-DADPUR	CHUNCHURA	3,605
9	MAKALPUR	POLBA-DADPUR	CHUNCHURA	3,386
10	ANANDANAGAR	SINGUR	CHANDANNAGAR	3,356
11	POLBA	POLBA-DADPUR	CHUNCHURA	3,208
12	CHARKRISHNABATI	BALAGARH	CHUNCHURA	3,174
13	BAGDANGA-CHINAMORE	SINGUR	CHANDANNAGAR	3,028
14	SIRPUR-BALAGARH	BALAGARH	CHUNCHURA	3,001
15	GUPTIPARA-I	BALAGARH	CHUNCHURA	2,808
16	BARUIPARA-PALTAGARH	SINGUR	CHANDANNAGAR	2,577
17	PANTRA	HARIPAL	CHANDANNAGAR	2,569
18	BERABERI	SINGUR	CHANDANNAGAR	2,527
19	GOPALNAGORE	SINGUR	CHANDANNAGAR	2,181
20	RASIDPUR	JANGIPARA	SRIRAMPUR	2,150
21	DUMURDAHA-NITYANANDAPUR-II	BALAGARH	CHUNCHURA	2,112
22	GUPTIPARA-II	BALAGARH	CHUNCHURA	2,068
23	HARINKHOLA-II	ARAMBAGH	ARAMBAGH	2,042
24	PURSURAH-II	PURSURAH	ARAMBAGH	1,958
25	GURAP	DHANIAKHALI	CHUNCHURA	1,921
26	HARIPUR	CHANDITALA -I	SRIRAMPUR	1,865
27	MANDARAN	GOGHAT-II	ARAMBAGH	1,817
28	HARIPAL SAHADEV	HARIPAL	CHANDANNAGAR	1,779
29	RAGHUBATI	GOGHAT-I	ARAMBAGH	1,727
30	HARIT	POLBA-DADPUR	CHUNCHURA	1,706

TOP 10 BLOCK / MUNICIPALITY / MUNICIPAL CORPORATION / NOTIFIED AREA WITH HIGHEST CROSS-BRED CATTLE POPULATION

Sl. No.	Block / Municipality / Municipal Corporation / N.A.A.	Subdivision	Cross-Bred Cattle (Number)
1	SINGUR BLOCK	CHANDANNAGAR	29,060
2	HARIPAL BLOCK	CHANDANNAGAR	27,508
3	DHANIAKHALI BLOCK	CHUNCHURA	25,627
4	BALAGARH BLOCK	CHUNCHURA	25,512
5	POLBA-DADPUR BLOCK	CHUNCHURA	19,133
6	JANGIPARA BLOCK	SRIRAMPUR	14,010
7	TARAKESWAR BLOCK	CHANDANNAGAR	13,053
8	PANDUA BLOCK	CHUNCHURA	8,724
9	CHANDITALA -I BLOCK	SRIRAMPUR	8,426
10	CHINSURAH-MOGRA BLOCK	CHUNCHURA	7,244

TOP 10 BLOCK / MUNICIPALITY / MUNICIPAL CORPORATION / NOTIFIED AREA WITH HIGHEST CROSS-BRED CATTLE DENSITY

Sl. No.	Block / Municipality / Municipal Corporation / N.A.A.	Subdivision	Cross-Bred Cattle Density (No. per sq. km.)
1	BHADRESWAR MUNICIPALITY	CHANDANNAGAR	281
2	KONNAGAR MUNICIPALITY	SRIRAMPUR	218
3	SINGUR BLOCK	CHANDANNAGAR	176
4	TARAKESWAR MUNICIPALITY	CHANDANNAGAR	162
5	RISHRA MUNICIPALITY	SRIRAMPUR	151
6	HARIPAL BLOCK	CHANDANNAGAR	149
7	CHANDANNAGAR MUNICIPAL CORPORATION	CHANDANNAGAR	127
8	BALAGARH BLOCK	CHUNCHURA	126
9	SRIRAMPUR-UTTARPARA BLOCK	SRIRAMPUR	111
10	TARAKESWAR BLOCK	CHANDANNAGAR	109

TOP 10 BLOCK / MUNICIPALITY / MUNICIPAL CORPORATION / NOTIFIED AREA WITH HIGHEST CROSS-BRED CATTLE RATIO (NUMBER / THOUSAND PERSONS PROJECTED)

Sl. No.	Block / Municipality / Municipal Corporation / N.A.A.	Subdivision	No. of Cross-Bred Cattle per 1000 Persons
1	SINGUR BLOCK	CHANDANNAGAR	113
2	BALAGARH BLOCK	CHUNCHURA	108
3	HARIPAL BLOCK	CHANDANNAGAR	107
4	DHANIAKHALI BLOCK	CHUNCHURA	80
5	TARAKESWAR BLOCK	CHANDANNAGAR	75
6	POLBA-DADPUR BLOCK	CHUNCHURA	72
7	JANGIPARA BLOCK	SRIRAMPUR	64
8	CHANDITALA -I BLOCK	SRIRAMPUR	47
9	GOGHAT-II BLOCK	ARAMBAGH	45
10	PURSURAH BLOCK	ARAMBAGH	40

HOOGHLY DISTRICT

Reference Date : 15.10.2007

TOP 30 MOUZA WITH HIGHEST INDIGENOUS CATTLE POPULATION

Sl. No.	Mouza (J.L. No.) / Census Town (CT)	Gram Panchayat	Block	Subdivision	Indigenous Cattle (Number)
1	NAKUNDA (187)	NAKUNDA	GOGHAT-I	ARAMBAGH	7,608
2	FULUI (140)	BADANGANJ-FULUI-I	GOGHAT-II	ARAMBAGH	5,056
3	PANPET (130)	HARINKHOLA-II	ARAMBAGH	ARAMBAGH	4,747
4	KOTA (194)	NAKUNDA	GOGHAT-I	ARAMBAGH	4,083
5	PAUNAN (095)	POLBA	POLBA-DADPUR	CHUNCHURA	4,027
6	BATIKA (007)	BANTIKA-BOINCHEE	PANDUA	CHUNCHURA	3,907
7	BAIKUNTHAPUR (005)	BHANGAMORAH	PURSURAH	ARAMBAGH	3,828
8	GHOSHPUR (014)	GHOSHPUR	KHANAKUL-I	ARAMBAGH	3,754
9	SOALUK (004)	BHANGAMORAH	PURSURAH	ARAMBAGH	3,421
10	POL (024)	POLE-I	KHANAKUL-I	ARAMBAGH	3,196
11	BHABANIPUR CHAR (103)	SIRPUR-BALAGARH	BALAGARH	CHUNCHURA	3,053
12	GOGHAT (096)	GOGHAT	GOGHAT-I	ARAMBAGH	2,906
13	PASCHIM THAKURANI CHAK (017)	THAKURANICHAK	KHANAKUL-I	ARAMBAGH	2,903
14	MAYAPUR (084)	MAYAPUR-I	ARAMBAGH	ARAMBAGH	2,870
15	GAR MANDARAN (092)	MANDARAN	GOGHAT-II	ARAMBAGH	2,755
16	CHINRA (135)	CHINGRA	KHANAKUL-II	ARAMBAGH	2,586
17	SHYAMPUR (047)	SHYAMPUR	PURSURAH	ARAMBAGH	2,562
18	GAURHATI (112)	GOURHATI-II	ARAMBAGH	ARAMBAGH	2,497
19	SALEPUR (096)	SALEPUR-I	ARAMBAGH	ARAMBAGH	2,478
20	KUMURSA (099)	KUMURSA	GOGHAT-I	ARAMBAGH	2,459
21	KESHABPUR (077)	MOLOYPUR-II	ARAMBAGH	ARAMBAGH	2,434
22	MANIKPAT (097)	SALEPUR-I	ARAMBAGH	ARAMBAGH	2,383
23	TARAHAT (130)	MANDARAN	GOGHAT-II	ARAMBAGH	2,339
24	SABALSINGHAPUR (080)	SABALSINGHAPUR	KHANAKUL-II	ARAMBAGH	2,329
25	DAHAR KUNDU (105)	SALEPUR-II	ARAMBAGH	ARAMBAGH	2,321
26	KAMCHE (097)	GOGHAT	GOGHAT-I	ARAMBAGH	2,215
27	HAYATPUR (070)	PALASPAI-II	KHANAKUL-II	ARAMBAGH	2,206
28	ASTARA (066)	ASTARA-DUTTAPUR	TARAKESWAR	CHANDANNAGAR	2,193
29	MERIA (140)	AKNA	POLBA DADPUR	CHUNCHURA	2,132
30	JAYKRISHNAPUR (111)	KUMURSA	GOGHAT-I	ARAMBAGH	2,055

HOOGHLY DISTRICT Reference Date : 15.10.2007

TOP 30 GRAM PANCHAYAT WITH HIGHEST INDIGENOUS CATTLE POPULATION

Sl. No.	Gram Panchayat	Block	Subdivision	Indigenous Cattle (Number)
1	NAKUNDA	GOGHAT-I	ARAMBAGH	15,936
2	GOGHAT	GOGHAT-I	ARAMBAGH	15,164
3	KUMURSA	GOGHAT-I	ARAMBAGH	13,987
4	MANDARAN	GOGHAT-II	ARAMBAGH	12,827
5	KAMARPUKUR	GOGHAT-II	ARAMBAGH	12,357
6	RAGHUBATI	GOGHAT-I	ARAMBAGH	11,713
7	BHANGAMORAH	PURSURAH	ARAMBAGH	10,569
8	HARINKHOLA-II	ARAMBAGH	ARAMBAGH	10,555
9	MAKALPUR	POLBA-DADPUR	CHUNCHURA	8,817
10	BENGAI	GOGHAT-II	ARAMBAGH	8,468
11	TIROL	ARAMBAGH	ARAMBAGH	8,267
12	BATANAL	ARAMBAGH	ARAMBAGH	8,169
13	BADANGANJ-FULUI-I	GOGHAT-II	ARAMBAGH	7,691
14	AKNA	POLBA-DADPUR	CHUNCHURA	7,670
15	KUMARGANJ	GOGHAT-II	ARAMBAGH	7,570
16	BALI	GOGHAT-I	ARAMBAGH	7,519
17	SIRPUR-BALAGARH	BALAGARH	CHUNCHURA	7,507
18	HAZIPUR	GOGHAT-II	ARAMBAGH	7,173
19	MADHABPUR	ARAMBAGH	ARAMBAGH	7,078
20	POLBA	POLBA-DADPUR	CHUNCHURA	7,057
21	SALEPUR-I	ARAMBAGH	ARAMBAGH	7,035
22	BHADUR	GOGHAT-I	ARAMBAGH	6,850
23	SIMLAGARH-VITASIN	PANDUA	CHUNCHURA	6,812
24	KOTALPUR	JANGIPARA	SRIRAMPUR	6,806
25	SHYAMPUR	PURSURAH	ARAMBAGH	6,725
26	PASCHIMPARA	GOGHAT-II	ARAMBAGH	6,560
27	BHASTARA	DHANIAKHALI	CHUNCHURA	6,554
28	RASIDPUR	JANGIPARA	SRIRAMPUR	6,476
29	KESHABCHAK	TARAKESWAR	CHANDANNAGAR	6 406
30	MAYAPUR-II	ARAMBAGH	ARAMBAGH	6,244

TOP 10 BLOCK / MUNICIPALITY / MUNICIPAL CORPORATION / NOTIFIED AREA WITH HIGHEST INDIGENOUS CATTLE POPULATION

Sl. No.	Block / Municipality / Municipal Corporation / N.A.A.	Subdivision	Indigenous Cattle (Number)
1	ARAMBAGH BLOCK	ARAMBAGH	86,473
2	GOGHAT-I BLOCK	ARAMBAGH	77,006
3	GOGHAT-II BLOCK	ARAMBAGH	74,746
4	POLBA-DADPUR BLOCK	CHUNCHURA	61,496
5	KHANAKUL-I BLOCK	ARAMBAGH	57,162
6	DHANIAKHALI BLOCK	CHUNCHURA	44,577
7	PANDUA BLOCK	CHUNCHURA	44,323
8	JANGIPARA BLOCK	SRIRAMPUR	42,442
9	KHANAKUL II BLOCK	ARAMBAGH	38,670
10	PURSURAH BLOCK	ARAMBAGH	38,299

TOP 10 BLOCK / MUNICIPALITY / MUNICIPAL CORPORATION / NOTIFIED AREA WITH HIGHEST INDIGENOUS CATTLE DENSITY

Sl. No.	Block / Municipality / Municipal Corporation / N.A.A.	Subdivision	Indigenous Cattle Density (No. per sq. km.)
1	GOGHAT-I BLOCK	ARAMBAGH	413
2	ARAMBAGH MUNICIPALITY	ARAMBAGH	404
3	GOGHAT-II BLOCK	ARAMBAGH	393
4	PURSURAH BLOCK	ARAMBAGH	381
5	KHANAKUL-I BLOCK	ARAMBAGH	332
6	ARAMBAGH BLOCK	ARAMBAGH	321
7	KHANAKUL-II BLOCK	ARAMBAGH	317
8	JANGIPARA BLOCK	SRIRAMPUR	258
9	TARAKESWAR BLOCK	CHANDANNAGAR	246
10	CHANDITALA-II BLOCK	SRIRAMPUR	222

TOP 10 BLOCK / MUNICIPALITY / MUNICIPAL CORPORATION / NOTIFIED AREA WITH HIGHEST INDIGENOUS CATTLE RATIO (NUMBER / THOUSAND PERSONS PROJECTED)

Sl. No.	Block / Municipality / Municipal Corporation / N.A.A.	Subdivision	No. of Ind. Cattle per 1000 Persons
1	GOGHAT-I BLOCK	ARAMBAGH	561
2	GOGHAT-II BLOCK	ARAMBAGH	472
3	ARAMBAGH BLOCK	ARAMBAGH	312
4	KHANAKUL-I BLOCK	ARAMBAGH	237
5	POLBA-DADPUR BLOCK	CHUNCHURA	232
6	KHANAKUL-II BLOCK	ARAMBAGH	230
7	PURSURAH BLOCK	ARAMBAGH	230
8	JANGIPARA BLOCK	SRIRAMPUR	194
9	TARAKESWAR BLOCK	CHANDANNAGAR	169
10	BALAGARH BLOCK	CHUNCHURA	147

TOP 30 MOUZA WITH HIGHEST BUFFALO POPULATION

Sl. No.	Mouza (J.L. No.) / Census Town (CT)	Gram Panchayat	Block	Subdivision	Buffalo (Number)
1	MONOHARPUR (CT)	MONOHARPUR	CHANDITALA-II	SRIRAMPUR	2,054
2	PANPET (130)	HARINKHOLA-II	ARAMBAGH	ARAMBAGH	920
3	BANGIHATI (021)	RAJYADHARPUR	SRIRAMPUR-UTTARPARA	SRIRAMPUR	746
4	GOBRA (092)	DANKUNI	CHANDITALA-II	SRIRAMPUR	581
5	KANAIPUR (CT)	KANAIPUR	SRIRAMPUR-UTTARPARA	SRIRAMPUR	438
6	BARUN NAPARA (170)	AMNAN	POLBA-DADPUR	CHUNCHURA	417
7	BIGHATI (014)	BIGHATI	SINGUR	CHANDANNAGAR	411
8	BERABERI (005)	BERABERI	SINGUR	CHANDANNAGAR	331
9	MANUSHPUR (P) (004)	BANDEL	CHINSURAH-MOGRA	CHUNCHURA	295
10	PAUNAN (095)	POLBA	POLBA-DADPUR	CHUNCHURA	274
11	AIMA (036)	DADPUR	POLBA-DADPUR	CHUNCHURA	266
12	MANUSHPUR (P) (004)	DEBANANDAPUR	CHINSURAH-MOGRA	CHUNCHURA	229
13	POLBA (096)	POLBA	POLBA-DADPUR	CHUNCHURA	229
14	FULUI (140)	BADANGANJ-FULUI-I	GOGHAT-II	ARAMBAGH	214
15	BADINAN (088)	HARIT	POLBA-DADPUR	CHUNCHURA	205
16	ICHHLAMPUR (114)	HARIPUR-KINKARBATI	HARIPAL	CHANDANNAGAR	204
17	GHOSA (017)	BIGHATI	SINGUR	CHANDANNAGAR	180
18	NUTAN CHAR KRISHNABATI (012)	CHARKRISHNABATI	BALAGARH	CHUNCHURA	178
19	PRATAPPUR (086)	JIRAT	BALAGARH	CHUNCHURA	165
20	BHUIN MOHAN (019)	JAMNA	PANDUA	CHUNCHURA	122
21	GANGOAL (056)	SIMLAGARH-VITASIN	PANDUA	CHUNCHURA	121
22	ATPUKUR (159)	RAJHAT	POLBA-DADPUR	CHUNCHURA	121
23	METHUL (063)	BHADUR	GOGHAT-I	ARAMBAGH	118
24	KOLA (P) (020)	MOGRA-II	CHINSURAH-MOGRA	CHUNCHURA	112
25	MADHUSUDANPUR (003)	BERABERI	SINGUR	CHANDANNAGAR	108
26	SUNIA (119)	GOGHAT	GOGHAT-I	ARAMBAGH	107
27	PUINAN (018)	DADPUR	POLBA-DADPUR	CHUNCHURA	107
28	DHAK CHHARA (082)	SIJA KAMALPUR	BALAGARH	CHUNCHURA	99
29	GAR MANDARAN (092)	MANDARAN	GOGHAT-II	ARAMBAGH	98
30	MAHADEBPUR (042)	SARAI-TINNA	PANDUA	CHUNCHURA	95

HOOGHLY DISTRICT

Reference Date : 15.10.2007

TOP 30 GRAM PANCHAYAT WITH HIGHEST BUFFALO POPULATION

Sl. No.	Gram Panchayat	Block	Subdivision	Buffalo (Number)
1	MONOHARPUR	CHANDITALA-II	SRIRAMPUR	2,126
2	RAJYADHARPUR	SRIRAMPUR-UTTARPARA	SRIRAMPUR	1,006
3	HARINKHOLA-II	ARAMBAGH	ARAMBAGH	940
4	BIGHATI	SINGUR	CHANDANNAGAR	695
5	DANKUNI	CHANDITALA-II	SRIRAMPUR	606
6	POLBA	POLBA-DADPUR	CHUNCHURA	571
7	KAMARPUKUR	GOGHAT-II	ARAMBAGH	512
8	BERABERI	SINGUR	CHANDANNAGAR	511
9	AMNAN	POLBA-DADPUR	CHUNCHURA	511
10	KANAIPUR	SRIRAMPUR-UTTARPARA	SRIRAMPUR	463
11	DADPUR	POLBA-DADPUR	CHUNCHURA	447
12	BATANAL	ARAMBAGH	ARAMBAGH	432
13	HAZIPUR	GOGHAT-II	ARAMBAGH	428
14	TIROL	ARAMBAGH	ARAMBAGH	389
15	RAGHUBATI	GOGHAT-I	ARAMBAGH	372
16	MANDARAN	GOGHAT-II	ARAMBAGH	372
17	KUMARGANJ	GOGHAT-II	ARAMBAGH	347
18	BENGAI	GOGHAT-II	ARAMBAGH	340
19	HARIPUR-KINKARBATI	HARIPAL	CHANDANNAGAR	323
20	JAMNA	PANDUA	CHUNCHURA	323
21	BHADUR	GOGHAT-I	ARAMBAGH	306
22	BANDEL	CHINSURAH-MOGRA	CHUNCHURA	302
23	HARIT	POLBA-DADPUR	CHUNCHURA	302
24	DEBANANDAPUR	CHINSURAH-MOGRA	CHUNCHURA	293
25	GOGHAT	GOGHAT-I	ARAMBAGH	292
26	BERELA-KONCHMALI	PANDUA	CHUNCHURA	266
27	KUMURSA	GOGHAT-I	ARAMBAGH	258
28	KAMARKUNDU-GOPALNAGAR-DALUIGACHHA	SINGUR	CHANDANNAGAR	252
29	BADANGANJ-FULUI-I	GOGHAT-II	ARAMBAGH	250
30	SIMLAGARH-VITASIN	PANDUA	CHUNCHURA	244

TOP 10 BLOCK / MUNICIPALITY / MUNICIPAL CORPORATION / NOTIFIED AREA WITH HIGHEST BUFFALO POPULATION

Sl. No.	Block / Municipality / Municipal Corporation / N.A.A.	Subdivision	Buffalo (Number)
1	CHAMPDANI MUNICIPALITY	CHANDANNAGAR	4,137
2	CHANDITALA-II BLOCK	SRIRAMPUR	2,767
3	GOGHAT-II BLOCK	ARAMBAGH	2,640
4	ARAMBAGH BLOCK	ARAMBAGH	2,622
5	POLBA-DADPUR BLOCK	CHUNCHURA	2,535
6	BHADRESWAR MUNICIPALITY	CHANDANNAGAR	1,922
7	SINGUR BLOCK	CHANDANNAGAR	1,722
8	SRIRAMPUR-UTTARPARA BLOCK	SRIRAMPUR	1,624
9	PANDUA BLOCK	CHUNCHURA	1,552
10	SERAMPUR MUNICIPALITY	SRIRAMPUR	1,485

TOP 10 BLOCK / MUNICIPALITY / MUNICIPAL CORPORATION / NOTIFIED AREA WITH HIGHEST BUFFALO DENSITY

Sl. No.	Block / Municipality / Municipal Corporation / N.A.A.	Subdivision	Buffalo Density (No. per sq. km.)
1	CHAMPDANI MUNICIPALITY	CHANDANNAGAR	639
2	BHADRESWAR MUNICIPALITY	CHANDANNAGAR	297
3	RISHRA MUNICIPALITY	SRIRAMPUR	192
4	KONNAGAR MUNICIPALITY	SRIRAMPUR	132
5	SERAMPUR MUNICIPALITY	SRIRAMPUR	102
6	CHANDITALA-II BLOCK	SRIRAMPUR	39
7	SRIRAMPUR-UTTARPARA BLOCK	SRIRAMPUR	36
8	UTTARPARA KOTRUNG MUNICIPALITY	SRIRAMPUR	30
9	CHANDANNAGAR MUNICIPAL CORPORATION	CHANDANNAGAR	27
10	TARAKESWAR MUNICIPALITY	CHANDANNAGAR	23

TOP 10 BLOCK / MUNICIPALITY / MUNICIPAL CORPORATION / NOTIFIED AREA WITH HIGHEST BUFFALO RATIO (NUMBER / THOUSAND PERSONS PROJECTED)

Sl. No.	Block / Municipality / Municipal Corporation / N.A.A.	Subdivision	No. of Buffalo per 1000 Persons
1	CHAMPDANI MUNICIPALITY	CHANDANNAGAR	40
2	GOGHAT-II BLOCK	ARAMBAGH	17
3	BHADRESWAR MUNICIPALITY	CHANDANNAGAR	14
4	SRIRAMPUR-UTTARPARA BLOCK	SRIRAMPUR	13
5	GOGHAT-I BLOCK	ARAMBAGH	11
6	CHANDITALA-II BLOCK	SRIRAMPUR	11
7	POLBA-DADPUR BLOCK	CHUNCHURA	10
8	RISHRA MUNICIPALITY	SRIRAMPUR	10
9	ARAMBAGH BLOCK	ARAMBAGH	9
10	SINGUR BLOCK	CHANDANNAGAR	7

HOOGHLY DISTRICT

Reference Date : 15.10.2007

TOP 30 MOUZA WITH HIGHEST SHEEP POPULATION

Sl. No.	Mouza (J.L. No.) / Census Town (CT)	Gram Panchayat	Block	Subdivision	Sheep (Number)
1	KAMAR DANGA (020)	SOMRA-I	BALAGARH	CHUNCHURA	175
2	NUTAN CHAR KRISHNABATI (012)	CHARKRISHNABATI	BALAGARH	CHUNCHURA	164
3	RAJHATI (010)	ANTPUR	JANGIPARA	SRIRAMPUR	121
4	RAJAIPUR (045)	SOMRA-II	BALAGARH	CHUNCHURA	101
5	DWARPARA (068)	EKTARPUR	BALAGARH	CHUNCHURA	95
6	BADINAN (088)	HARIT	POLBA-DADPUR	CHUNCHURA	76
7	MAHADEBPUR (042)	SARAI-TINNA	PANDUA	CHUNCHURA	72
8	MALLIKPUR (008)	BANTIKA-BOINCHEE	PANDUA	CHUNCHURA	68
9	CHAUBERA (021)	BANTIKA-BOINCHEE	PANDUA	CHUNCHURA	68
10	ILAMPUR (044)	SARAI-TINNA	PANDUA	CHUNCHURA	61
11	SANDUA (028)	PANCHGARAH-TOREGRAM	PANDUA	CHUNCHURA	59
12	MADPUR (020)	RAJYADHARPUR	SRIRAMPUR-UTTARPARA	SRIRAMPUR	57
13	BALLAL DIGHI (022)	PANCHGARAH-TOREGRAM	PANDUA	CHUNCHURA	55
14	SARAI (039)	SARAI-TINNA	PANDUA	CHUNCHURA	54
15	NUNIADANGA (061)	BANTIKA-BOINCHEE	PANDUA	CHUNCHURA	50
16	SARENDA (067)	EKTARPUR	BALAGARH	CHUNCHURA	49
17	PURUSOTTAMPUR (043)	SARAI-TINNA	PANDUA	CHUNCHURA	48
18	TORGRAM (027)	PANCHGARAH-TOREGRAM	PANDUA	CHUNCHURA	47
19	BARAIL (087)	SIJA KAMALPUR	BALAGARH	CHUNCHURA	46
20	MAGURA (029)	PANCHGARAH-TOREGRAM	PANDUA	CHUNCHURA	46
21	BATIKA (007)	BANTIKA-BOINCHEE	PANDUA	CHUNCHURA	45
22	PANCH GARA (026)	PANCHGARAH-TOREGRAM	PANDUA	CHUNCHURA	43
23	BAINCHI (020)	BANTIKA BOINCHEE	PANDUA	CHUNCHURA	40
24	BHONPUR (012)	JAMNA	PANDUA	CHUNCHURA	39
25	THAIPARA (041)	SARAI-TINNA	PANDUA	CHUNCHURA	39
26	INCHHURA (014)	JAMNA	PANDUA	CHUNCHURA	38
27	PANPARA (003)	BERELA-KONCHMALI	PANDUA	CHUNCHURA	36
28	CHETUA (011)	JAMNA	PANDUA	CHUNCHURA	36
29	NIAL (024)	PANCHGARAH-TOREGRAM	PANDUA	CHUNCHURA	36
30	DAHARTIORNAI (065)	EKTARPUR	BALAGARH	CHUNCHURA	35

HOOGHLY DISTRICT Reference Date : 15.10.2007

TOP 30 GRAM PANCHAYAT WITH HIGHEST SHEEP POPULATION

Sl. No.	Gram Panchayat	Block	Subdivision	Sheep (Number)
1	PANCHGARAH-TOREGRAM	PANDUA	CHUNCHURA	311
2	SARAI-TINNA	PANDUA	CHUNCHURA	309
3	BELUN-DHAMASIN	PANDUA	CHUNCHURA	291
4	SIMLAGARH-VITASIN	PANDUA	CHUNCHURA	291
5	SIKHIRA-CHAMPTA	PANDUA	CHUNCHURA	290
6	ILSOBADASPUR	PANDUA	CHUNCHURA	288
7	RAMESWARPUR-GOPALNAGAR	PANDUA	CHUNCHURA	285
8	HARAL DASPUR	PANDUA	CHUNCHURA	283
9	ITACHUNA KHANYAN	PANDUA	CHUNCHURA	272
10	JAMNA	PANDUA	CHUNCHURA	272
11	BANTIKA-BOINCHEE	PANDUA	CHUNCHURA	271
12	JAYER-DWARBASINI	PANDUA	CHUNCHURA	267
13	JAMGRAM-MANDALAI	PANDUA	CHUNCHURA	266
14	KSHIRKUNDI-NAMAJGRAM-NIALA	PANDUA	CHUNCHURA	261
15	BERELA-KONCHMALI	PANDUA	CHUNCHURA	259
16	EKTARPUR	BALAGARH	CHUNCHURA	208
17	CHARKRISHNABATI	BALAGARH	CHUNCHURA	176
18	SOMRA-I	BALAGARH	CHUNCHURA	175
19	SOMRA-II	BALAGARH	CHUNCHURA	147
20	ANTPUR	JANGIPARA	SRIRAMPUR	121
21	HARIT	POLBA-DADPUR	CHUNCHURA	91
22	RAJYADHARPUR	SRIRAMPUR-UTTARPARA	SRIRAMPUR	57
23	SIJA KAMALPUR	BALAGARH	CHUNCHURA	46
24	RAJHAT	POLBA-DADPUR	CHUNCHURA	41
25	GUPTIPARA-II	BALAGARH	CHUNCHURA	36
26	JIRAT	BALAGARH	CHUNCHURA	33
27	POLBA	POLBA-DADPUR	CHUNCHURA	19
28	THAKURANICHAK	KHANAKUL-I	ARAMBAGH	14
29	KANAIPUR	SRIRAMPUR UTTARPARA	SRIRAMPUR	13
30	MOLOYPUR-I	ARAMBAGH	ARAMBAGH	12

TOP 10 BLOCK / MUNICIPALITY / MUNICIPAL CORPORATION / NOTIFIED AREA WITH HIGHEST SHEEP POPULATION

Sl. No.	Block / Municipality / Municipal Corporation / N.A.A.	Subdivision	Sheep (Number)
1	PANDUA BLOCK	CHUNCHURA	4,216
2	BALAGARH BLOCK	CHUNCHURA	834
3	POLBA-DADPUR BLOCK	CHUNCHURA	154
4	JANGIPARA BLOCK	SRIRAMPUR	121
5	SRIRAMPUR-UTTARPARA BLOCK	SRIRAMPUR	70
6	CHAMPDANI MUNICIPALITY	CHANDANNAGAR	58
7	KHANAKUL-I BLOCK	ARAMBAGH	14
8	ARAMBAGH BLOCK	ARAMBAGH	12
9	GOGHAT-I BLOCK	ARAMBAGH	12
10	CHANDITALA-II BLOCK	SRIRAMPUR	3

TOP 10 BLOCK / MUNICIPALITY / MUNICIPAL CORPORATION / NOTIFIED AREA WITH HIGHEST SHEEP DENSITY

Sl. No.	Block / Municipality / Municipal Corporation / N.A.A.	Subdivision	Sheep Density (No. per sq. km.)
1	PANDUA BLOCK	CHUNCHURA	15
2	CHAMPDANI MUNICIPALITY	CHANDANNAGAR	9
3	BALAGARH BLOCK	CHUNCHURA	4
4	SRIRAMPUR-UTTARPARA BLOCK	SRIRAMPUR	2
5	POLBA-DADPUR BLOCK	CHUNCHURA	1
6	JANGIPARA BLOCK	SRIRAMPUR	1
7	ARAMBAGH BLOCK	ARAMBAGH	0
8	ARAMBAGH MUNICIPALITY	ARAMBAGH	0
9	GOGHAT-I BLOCK	ARAMBAGH	0
10	GOGHAT-II BLOCK	ARAMBAGH	0

TOP 10 BLOCK / MUNICIPALITY / MUNICIPAL CORPORATION / NOTIFIED AREA WITH HIGHEST SHEEP RATIO (NUMBER / THOUSAND PERSONS PROJECTED)

Sl. No.	Block / Municipality / Municipal Corporation / N.A.A.	Subdivision	No. of sheep per 1000 Persons
1	PANDUA BLOCK	CHUNCHURA	13
2	BALAGARH BLOCK	CHUNCHURA	4
3	CHAMPDANI MUNICIPALITY	CHANDANNAGAR	1
4	POLBA-DADPUR BLOCK	CHUNCHURA	1
5	JANGIPARA BLOCK	SRIRAMPUR	1
6	SRIRAMPUR-UTTARPARA BLOCK	SRIRAMPUR	1
7	ARAMBAGH BLOCK	ARAMBAGH	0
8	ARAMBAGH MUNICIPALITY	ARAMBAGH	0
9	GOGHAT-I BLOCK	ARAMBAGH	0
10	GOGHAT-II BLOCK	ARAMBAGH	0

TOP 30 MOUZA WITH HIGHEST GOAT POPULATION

Sl. No.	Mouza (J.L. No.) / Census Town (CT)	Gram Panchayat	Block	Subdivision	Goat (Number)
1	BATIKA (007)	BANTIKA-BOINCHEE	PANDUA	CHUNCHURA	8,273
2	SOALUK (004)	BHANGAMORAH	PURSURAH	ARAMBAGH	5,779
3	AYMA NABABPUR (084)	RAMESWARPUR-GOPALNAGAR	PANDUA	CHUNCHURA	5,311
4	KESHABCHAK (012)	KESHABCHAK	TARAKESWAR	CHANDANNAGAR	5,078
5	KANRARIA (003)	KESHABCHAK	TARAKESWAR	CHANDANNAGAR	4,225
6	BAIKUNTHAPUR (005)	BHANGAMORAH	PURSURAH	ARAMBAGH	4,031
7	SRIKRISHNAPUR (030)	DASGHARA-II	DHANIAKHALI	CHUNCHURA	4,022
8	PANPET (130)	HARINKHOLA-II	ARAMBAGH	ARAMBAGH	3,722
9	MANDARA (077)	MANDRA	DHANIAKHALI	CHUNCHURA	3,473
10	PAUNAN (095)	POLBA	POLBA-DADPUR	CHUNCHURA	3,039
11	MERIA (140)	AKNA	POLBA-DADPUR	CHUNCHURA	2,711
12	FULUI (140)	BADANGANJ-FULUI-I	GOGHAT-II	ARAMBAGH	2,656
13	KOTALPUR (060)	KOTALPUR	JANGIPARA	SRIRAMPUR	2,491
14	GOLPUR (075)	RAGHUBATI	GOGHAT-I	ARAMBAGH	2,474
15	PANDUA (CT)	PANDUA	PANDUA	CHUNCHURA	2,472
16	BHASTARA (153)	BHASTARA	DHANIAKHALI	CHUNCHURA	2,463
17	KHEIN (137)	AKNA	POLBA-DADPUR	CHUNCHURA	2,434
18	DWARBASINI (089)	JAYER-DWARBASINI	PANDUA	CHUNCHURA	2,391
19	JEJUR (083)	JEJUR	HARIPAL	CHANDANNAGAR	2,389
20	DAKSHIN GOPALPUR (128)	DUMURDAHA-NITYANANDAPUR-II	BALAGARH	CHUNCHURA	2,365
21	BADINAN (088)	HARIT	POLBA-DADPUR	CHUNCHURA	2,321
22	PURBA RADHANAGAR (115)	BALIPUR	KHANAKUL-I	ARAMBAGH	2,236
23	ASTARA (066)	ASTARA-DUTTAPUR	TARAKESWAR	CHANDANNAGAR	2,211
24	GOPINAGAR (043)	GOPINATHPUR-I	DHANIAKHALI	CHUNCHURA	2,211
25	POL (024)	POLE-I	KHANAKUL-I	ARAMBAGH	2,160
26	MIRDHANGA (004)	GUPTIPARA-I	BALAGARH	CHUNCHURA	2,155
27	KHANYAN (129)	ITACHUNA KHANYAN	PANDUA	CHUNCHURA	2,112
28	RAMESWARPUR (087)	RAMESWARPUR-GOPALNAGAR	PANDUA	CHUNCHURA	1,986
29	KHANPUR (088)	BORIJHATY	CHANDITALA-II	SRIRAMPUR	1,978
30	SANTOSHPUR (033)	RAGHUBATI	GOGHAT-I	ARAMBAGH	1,972

HOOGHLY DISTRICT

Reference Date : 15.10.2007

TOP 30 GRAM PANCHAYAT WITH HIGHEST GOAT POPULATION

Sl. No.	Gram Panchayat	Block	Subdivision	Goat (Number)
1	RAGHUBATI	GOGHAT-I	ARAMBAGH	15,829
2	RAMESWARPUR-GOPALNAGAR	PANDUA	CHUNCHURA	13,069
3	BHANGAMORAH	PURSURAH	ARAMBAGH	12,794
4	BANTIKA-BOINCHEE	PANDUA	CHUNCHURA	12,159
5	KESHABCHAK	TARAKESWAR	CHANDANNAGAR	11,937
6	MANDRA	DHANIAKHALI	CHUNCHURA	11,815
7	AKNA	POLBA-DADPUR	CHUNCHURA	10,623
8	HARIT	POLBA-DADPUR	CHUNCHURA	9,781
9	BHASTARA	DHANIAKHALI	CHUNCHURA	9,071
10	HARINKHOLA-II	ARAMBAGH	ARAMBAGH	8,273
11	KOTALPUR	JANGIPARA	SRIRAMPUR	8,268
12	MANDARAN	GOGHAT-II	ARAMBAGH	8,229
13	POLBA	POLBA-DADPUR	CHUNCHURA	8,057
14	ITACHUNA KHANYAN	PANDUA	CHUNCHURA	7,663
15	BALIGORI-II	TARAKESWAR	CHANDANNAGAR	7,629
16	ANTPUR	JANGIPARA	SRIRAMPUR	7,183
17	KUMARGANJ	GOGHAT-II	ARAMBAGH	7,176
18	BABNAN	POLBA-DADPUR	CHUNCHURA	6,994
19	JEJUR	HARIPAL	CHANDANNAGAR	6,894
20	SIMLAGARH-VITASIN	PANDUA	CHUNCHURA	6,856
21	GOGHAT	GOGHAT-I	ARAMBAGH	6,782
22	KHAJURDAHA MELKI	DHANIAKHALI	CHUNCHURA	6,765
23	OLIPUR-KASHIPUR	HARIPAL	CHANDANNAGAR	6,730
24	JAMNA	PANDUA	CHUNCHURA	6,661
25	JAYER-DWARBASINI	PANDUA	CHUNCHURA	6,407
26	MAKALPUR	POLBA-DADPUR	CHUNCHURA	6,074
27	DASGHARA-II	DHANIAKHALI	CHUNCHURA	6,057
28	KAMARPUKUR	GOGHAT-II	ARAMBAGH	6 022
29	BALIPUR	KHANAKUL-I	ARAMBAGH	6,008
30	RADHANAGAR	JANGIPARA	SRIRAMPUR	5,949

TOP 10 BLOCK / MUNICIPALITY / MUNICIPAL CORPORATION / NOTIFIED AREA WITH HIGHEST GOAT POPULATION

Sl. No.	Block / Municipality / Municipal Corporation / N.A.A.	Subdivision	Goat (Number)
1	PANDUA BLOCK	CHUNCHURA	83,988
2	DHANIAKHALI BLOCK	CHUNCHURA	83,103
3	POLBA-DADPUR BLOCK	CHUNCHURA	70,084
4	HARIPAL BLOCK	CHANDANNAGAR	52,747
5	ARAMBAGH BLOCK	ARAMBAGH	51,676
6	JANGIPARA BLOCK	SRIRAMPUR	47,651
7	BALAGARH BLOCK	CHUNCHURA	47,367
8	TARAKESWAR BLOCK	CHANDANNAGAR	46,185
9	KHANAKUL-I BLOCK	ARAMBAGH	45,356
10	GOGHAT-II BLOCK	ARAMBAGH	44,809

TOP 10 BLOCK / MUNICIPALITY / MUNICIPAL CORPORATION / NOTIFIED AREA WITH HIGHEST GOAT DENSITY

Sl. No.	Block / Municipality / Municipal Corporation / N.A.A.	Subdivision	Goat Density (No. per sq. km.)
1	CHAMPDANI MUNICIPALITY	CHANDANNAGAR	587
2	TARAKESWAR BLOCK	CHANDANNAGAR	385
3	KONNAGAR MUNICIPALITY	SRIRAMPUR	340
4	PURSURAH BLOCK	ARAMBAGH	318
5	PANDUA BLOCK	CHUNCHURA	304
6	DHANIAKHALI BLOCK	CHUNCHURA	301
7	BHADRESWAR MUNICIPALITY	CHANDANNAGAR	299
8	JANGIPARA BLOCK	SRIRAMPUR	290
9	HARIPAL BLOCK	CHANDANNAGAR	286
10	TARAKESWAR MUNICIPALITY	CHANDANNAGAR	274

TOP 10 BLOCK / MUNICIPALITY / MUNICIPAL CORPORATION / NOTIFIED AREA WITH HIGHEST GOAT RATIO (NUMBER / THOUSAND PERSONS PROJECTED)

Sl. No.	Block / Municipality / Municipal Corporation / N.A.A.	Subdivision	No. of goat per 1000 Persons
1	GOGHAT-I BLOCK	ARAMBAGH	313
2	GOGHAT-II BLOCK	ARAMBAGH	283
3	PANDUA BLOCK	CHUNCHURA	266
4	TARAKESWAR BLOCK	CHANDANNAGAR	264
5	POLBA-DADPUR BLOCK	CHUNCHURA	264
6	DHANIAKHALI BLOCK	CHUNCHURA	259
7	JANGIPARA BLOCK	SRIRAMPUR	218
8	HARIPAL BLOCK	CHANDANNAGAR	205
9	BALAGARH BLOCK	CHUNCHURA	200
10	PURSURAH BLOCK	ARAMBAGH	191

HOOGHLY DISTRICT

Reference Date : 15.10.2007

TOP 30 MOUZA WITH HIGHEST PIG POPULATION

Sl. No.	Mouza (J.L. No.) / Census Town (CT)	Gram Panchayat	Block	Subdivision	Pig (Number)
1	PAUNAN (095)	POLBA	POLBA-DADPUR	CHUNCHURA	785
2	BIJALKONA (025)	RAGHUBATI	GOGHAT-I	ARAMBAGH	764
3	KHANYAN (129)	ITACHUNA KHANYAN	PANDUA	CHUNCHURA	658
4	GOLPUR (075)	RAGHUBATI	GOGHAT-I	ARAMBAGH	610
5	PAKRI (158)	SIKHIRA-CHAMPTA	PANDUA	CHUNCHURA	584
6	HATNI (063)	HARAL DASPUR	PANDUA	CHUNCHURA	576
7	SHRIRAMPUR (026)	DADPUR	POLBA-DADPUR	CHUNCHURA	510
8	KRISHNABATI (008)	GUPTIPARA-II	BALAGARH	CHUNCHURA	443
9	GANGESHNAGAR (028)	DASGHARA-I	DHANIAKHALI	CHUNCHURA	433
10	BATIKA (007)	BANTIKA-BOINCHEE	PANDUA	CHUNCHURA	423
11	BASANTAPUR (085)	JIRAT	BALAGARH	CHUNCHURA	301
12	GAZINA DASPUR (150)	ILSOBADASPUR	PANDUA	CHUNCHURA	286
13	TORGRAM (027)	PANCHGARAH-TOREGRAM	PANDUA	CHUNCHURA	284
14	ILAMPUR (044)	SARAI-TINNA	PANDUA	CHUNCHURA	278
15	JEJUR (083)	JEJUR	HARIPAL	CHANDANNAGAR	274
16	CHAMPAHATI (052)	SIMLAGARH-VITASIN	PANDUA	CHUNCHURA	258
17	PANDUA (CT)	PANDUA	PANDUA	CHUNCHURA	254
18	SANKPUR (123)	ITACHUNA KHANYAN	PANDUA	CHUNCHURA	238
19	KHATGRAM (024)	RAGHUBATI	GOGHAT-I	ARAMBAGH	236
20	AMGACHHI (082)	JEJUR	HARIPAL	CHANDANNAGAR	230
21	THAIPARA (041)	SARAI-TINNA	PANDUA	CHUNCHURA	218
22	MERIA (140)	AKNA	POLBA-DADPUR	CHUNCHURA	216
23	DWARPARA (068)	EKTARPUR	BALAGARH	CHUNCHURA	213
24	MUKTIKRI (147)	ILSOBADASPUR	PANDUA	CHUNCHURA	208
25	ASFAL (007)	DIGSUI-HOERA	CHINSURAH-MOGRA	CHUNCHURA	207
26	ANCH GARI (146)	ILSOBADASPUR	PANDUA	CHUNCHURA	204
27	SIMULIA (125)	DUMURDAHA-NITYANANDAPUR-II	BALAGARH	CHUNCHURA	200
28	SANTOSHPUR (033)	RAGHUBATI	GOGHAT-I	ARAMBAGH	198
29	TALDAHA (039)	DWARHATTA	HARIPAL	CHANDANNAGAR	196
30	BARASARASA (125)	ITACHUNA KHANYAN	PANDUA	CHUNCHURA	193

HOOGHLY DISTRICT Reference Date : 15.10.2007

TOP 30 GRAM PANCHAYAT WITH HIGHEST PIG POPULATION

Sl. No.	Gram Panchayat	Block	Subdivision	Pig (Number)
1	RAGHUBATI	GOGHAT-I	ARAMBAGH	2,081
2	ITACHUNA KHANYAN	PANDUA	CHUNCHURA	1,447
3	SIKHIRA-CHAMPTA	PANDUA	CHUNCHURA	1,423
4	HARAL DASPUR	PANDUA	CHUNCHURA	1,367
5	ILSOBADASPUR	PANDUA	CHUNCHURA	1,272
6	DADPUR	POLBA-DADPUR	CHUNCHURA	1,172
7	BELUN-DHAMASIN	PANDUA	CHUNCHURA	1,165
8	SARAI-TINNA	PANDUA	CHUNCHURA	1,055
9	POLBA	POLBA-DADPUR	CHUNCHURA	976
10	JIRAT	BALAGARH	CHUNCHURA	898
11	JEJUR	HARIPAL	CHANDANNAGAR	811
12	SIMLAGARH-VITASIN	PANDUA	CHUNCHURA	731
13	PANCHGARAH-TOREGRAM	PANDUA	CHUNCHURA	698
14	BANTIKA-BOINCHEE	PANDUA	CHUNCHURA	670
15	DASGHARA-I	DHANIAKHALI	CHUNCHURA	479
16	MAKALPUR	POLBA-DADPUR	CHUNCHURA	478
17	JAMNA	PANDUA	CHUNCHURA	465
18	DIGSUI-HOERA	CHINSURAH-MOGRA	CHUNCHURA	454
19	GUPTIPARA-II	BALAGARH	CHUNCHURA	443
20	MANDRA	DHANIAKHALI	CHUNCHURA	404
21	AKNA	POLBA-DADPUR	CHUNCHURA	372
22	SIJA KAMALPUR	BALAGARH	CHUNCHURA	357
23	AMNAN	POLBA-DADPUR	CHUNCHURA	335
24	KAMARPUKUR	GOGHAT-II	ARAMBAGH	330
25	DWARHATTA	HARIPAL	CHANDANNAGAR	289
26	SATITHAN	POLBA-DADPUR	CHUNCHURA	288
27	EKTARPUR	BALAGARH	CHUNCHURA	269
28	SOMRA-II	BALAGARH	CHUNCHURA	260
29	PANDUA	PANDUA	CHUNCHURA	254
30	BHADUR	GOGHAT-I	ARAMBAGH	252

TOP 10 BLOCK / MUNICIPALITY / MUNICIPAL CORPORATION / NOTIFIED AREA WITH HIGHEST PIG POPULATION

Sl. No.	Block / Municipality / Municipal Corporation / N.A.A.	Subdivision	Pig (Number)
1	PANDUA BLOCK	CHUNCHURA	11,405
2	POLBA-DADPUR BLOCK	CHUNCHURA	4,187
3	BALAGARH BLOCK	CHUNCHURA	3,103
4	GOGHAT-I BLOCK	ARAMBAGH	2,701
5	DHANIAKHALI BLOCK	CHUNCHURA	2,163
6	HARIPAL BLOCK	CHANDANNAGAR	1,469
7	JANGIPARA BLOCK	SRIRAMPUR	1,021
8	GOGHAT-II BLOCK	ARAMBAGH	843
9	CHINSURAH-MOGRA BLOCK	CHUNCHURA	537
10	BHADRESWAR MUNICIPALITY	CHANDANNAGAR	372

TOP 10 BLOCK / MUNICIPALITY / MUNICIPAL CORPORATION / NOTIFIED AREA WITH HIGHEST PIG DENSITY

Sl. No.	Block / Municipality / Municipal Corporation / N.A.A.	Subdivision	Pig Density (No. per sq. km.)
1	BHADRESWAR MUNICIPALITY	CHANDANNAGAR	57
2	CHAMPDANI MUNICIPALITY	CHANDANNAGAR	46
3	PANDUA BLOCK	CHUNCHURA	41
4	KONNAGAR MUNICIPALITY	SRIRAMPUR	39
5	BALAGARH BLOCK	CHUNCHURA	15
6	POLBA-DADPUR BLOCK	CHUNCHURA	15
7	GOGHAT-I BLOCK	ARAMBAGH	14
8	CHANDANNAGAR MUNICIPAL CORPORATION	CHANDANNAGAR	12
9	HARIPAL BLOCK	CHANDANNAGAR	8
10	TARAKESWAR MUNICIPALITY	CHANDANNAGAR	8

TOP 10 BLOCK / MUNICIPALITY / MUNICIPAL CORPORATION / NOTIFIED AREA WITH HIGHEST PIG RATIO (NUMBER / THOUSAND PERSONS PROJECTED)

Sl. No.	Block / Municipality / Municipal Corporation / N.A.A.	Subdivision	No. of pig per 1000 Persons
1	PANDUA BLOCK	CHUNCHURA	36
2	GOGHAT-I BLOCK	ARAMBAGH	20
3	POLBA-DADPUR BLOCK	CHUNCHURA	16
4	BALAGARH BLOCK	CHUNCHURA	13
5	DHANIAKHALI BLOCK	CHUNCHURA	7
6	HARIPAL BLOCK	CHANDANNAGAR	6
7	GOGHAT-II BLOCK	ARAMBAGH	5
8	JANGIPARA BLOCK	SRIRAMPUR	5
9	BHADRESWAR MUNICIPALITY	CHANDANNAGAR	3
10	CHAMPDANI MUNICIPALITY	CHANDANNAGAR	3

HOOGHLY DISTRICT Reference Date : 15.10.2007

TOP 30 MOUZA WITH HIGHEST FOWL POPULATION

Sl. No.	Mouza (J.L. No.) / Census Town (CT)	Gram Panchayat	Block	Subdivision	Fowl (Number)
1	BIRATI (141)	HARINKHOLA-II	ARAMBAGH	ARAMBAGH	50,323
2	BATANAL (055)	BATANAL	ARAMBAGH	ARAMBAGH	37,654
3	NAITI (084)	NAITY	CHANDITALA-II	SRIRAMPUR	36,275
4	THERO (052)	BORIJHATY	CHANDITALA-II	SRIRAMPUR	31,112
5	BARIJHATI (CT)	BORIJHATY	CHANDITALA-II	SRIRAMPUR	26,959
6	KHARIAL (096)	DANKUNI	CHANDITALA-II	SRIRAMPUR	25,122
7	BALI (210)	BALI	GOGHAT-I	ARAMBAGH	25,075
8	RAMNAGAR (031)	PURBA RAMNAGAR	TARAKESWAR	CHANDANNAGAR	24,279
9	DAKSHIN RASULPUR (132)	HARINKHOLA-II	ARAMBAGH	ARAMBAGH	23,966
10	SIKIL BELDIHA (151)	BADANGANJ-FULUI-I	GOGHAT-II	ARAMBAGH	20,068
11	BAMANDANGA (053)	CHANDITALA	CHANDITALA-II	SRIRAMPUR	19,747
12	KUMURSA (099)	KUMURSA	GOGHAT-I	ARAMBAGH	19,630
13	PATULSARA (067)	KUMURSA	GOGHAT-I	ARAMBAGH	19,077
14	RAJBALHAT (P) (006)	RAJBALHAT-I	JANGIPARA	SRIRAMPUR	17,856
15	AMNAN (165)	AMNAN	POLBA-DADPUR	CHUNCHURA	16,915
16	KHANPUR (088)	BORIJHATY	CHANDITALA-II	SRIRAMPUR	16,671
17	BELEDANGA (091)	BORIJHATY	CHANDITALA-II	SRIRAMPUR	16,016
18	SEKATI (029)	BHADUR	GOGHAT I	ARAMBAGH	15,102
19	ADRA (030)	BHADUR	GOGHAT-I	ARAMBAGH	13,013
20	PAIRAGACHHA (CT)	CHANDITALA	CHANDITALA-II	SRIRAMPUR	11,310
21	BATIKA (007)	BANTIKA-BOINCHEE	PANDUA	CHUNCHURA	11,252
22	GHOSA (017)	BIGHATI	SINGUR	CHANDANNAGAR	11,075
23	SIMLA (018)	RAJYADHARPUR	SRIRAMPUR-UTTARPARA	SRIRAMPUR	11,047
24	MAHAMMADPUR (097)	BORAI PAHALAMPUR	SINGUR	CHANDANNAGAR	10,934
25	PANDUA (CT)	PANDUA	PANDUA	CHUNCHURA	10,840
26	LAKSHMANPUR (129)	MUNDALIKA	JANGIPARA	SRIRAMPUR	10,785
27	GOPALPUR (008)	ANTPUR	JANGIPARA	SRIRAMPUR	10,511
28	BELI (065)	BHADUR	GOGHAT-I	ARAMBAGH	10,008
29	CHAK HAZI (071)	BATANAL	ARAMBAGH	ARAMBAGH	10,003
30	CHAK JALAL (020)	BATANAL	ARAMBAGH	ARAMBAGH	9,295

HOOGHLY DISTRICT

Reference Date : 15.10.2007

TOP 30 GRAM PANCHAYAT WITH HIGHEST FOWL POPULATION

Sl. No.	Gram Panchayat	Block	Subdivision	Fowl (Number)
1	BORIJHATY	CHANDITALA-II	SRIRAMPUR	94,197
2	HARINKHOLA-II	ARAMBAGH	ARAMBAGH	83,924
3	BATANAL	ARAMBAGH	ARAMBAGH	77,082
4	BHADUR	GOGHAT-I	ARAMBAGH	45,950
5	CHANDITALA	CHANDITALA-II	SRIRAMPUR	43,612
6	KUMURSA	GOGHAT-I	ARAMBAGH	43,287
7	DANKUNI	CHANDITALA-II	SRIRAMPUR	38,073
8	NAITY	CHANDITALA-II	SRIRAMPUR	37,903
9	PURBA RAMNAGAR	TARAKESWAR	CHANDANNAGAR	31,900
10	BALI	GOGHAT-I	ARAMBAGH	30,944
11	AMNAN	POLBA-DADPUR	CHUNCHURA	29,400
12	RAJBALHAT-I	JANGIPARA	SRIRAMPUR	28,782
13	BADANGANJ-FULUI-I	GOGHAT-II	ARAMBAGH	27,612
14	ANTPUR	JANGIPARA	SRIRAMPUR	26,704
15	MUNDALIKA	JANGIPARA	SRIRAMPUR	24,134
16	KOTALPUR	JANGIPARA	SRIRAMPUR	24,067
17	KHAJURDAHA MELKI	DHANIAKHALI	CHUNCHURA	23,359
18	AKNA	POLBA-DADPUR	CHUNCHURA	22,968
19	RAJYADHARPUR	SRIRAMPUR-UTTARPARA	SRIRAMPUR	21,025
20	RASIDPUR	JANGIPARA	SRIRAMPUR	19,811
21	SIKHIRA-CHAMPTA	PANDUA	CHUNCHURA	19,769
22	RAJHAT	POLBA-DADPUR	CHUNCHURA	19,683
23	HARIT	POLBA-DADPUR	CHUNCHURA	18,729
24	BHASTARA	DHANIAKHALI	CHUNCHURA	17,399
25	BIGHATI	SINGUR	CHANDANNAGAR	17,164
26	ITACHUNA KHANYAN	PANDUA	CHUNCHURA	16,807
27	BORAI PAHALAMPUR	SINGUR	CHANDANNAGAR	16,778
28	JAYER-DWARBASINI	PANDUA	CHUNCHURA	16,766
29	MANDARAN	GOGHAT-I	ARAMBAGH	15,967
30	SHYAMPUR	PURSURAH	ARAMBAGH	15,493

TOP 10 BLOCK / MUNICIPALITY / MUNICIPAL CORPORATION / NOTIFIED AREA WITH HIGHEST DESHI FOWL POPULATION

Sl. No.	Block / Municipality / Municipal Corporation / N.A.A.	Subdivision	Deshi Fowl (Number)
1	PANDUA BLOCK	CHUNCHURA	174,298
2	POLBA-DADPUR BLOCK	CHUNCHURA	142,177
3	DHANIAKHALI BLOCK	CHUNCHURA	132,578
4	JANGIPARA BLOCK	SRIRAMPUR	79,060
5	HARIPAL BLOCK	CHANDANNAGAR	59,291
6	SINGUR BLOCK	CHANDANNAGAR	55,077
7	BALAGARH BLOCK	CHUNCHURA	41,690
8	KHANAKUL-I BLOCK	ARAMBAGH	40,019
9	GOGHAT-II BLOCK	ARAMBAGH	39,754
10	ARAMBAGH BLOCK	ARAMBAGH	39,197

TOP 10 BLOCK / MUNICIPALITY / MUNICIPAL CORPORATION / NOTIFIED AREA WITH HIGHEST DESHI FOWL DENSITY

Sl. No.	Block / Municipality / Municipal Corporation / N.A.A.	Subdivision	Deshi Fowl Density (No. per sq. km.)
1	CHAMPDANI MUNICIPALITY	CHANDANNAGAR	1,260
2	BHADRESWAR MUNICIPALITY	CHANDANNAGAR	735
3	PANDUA BLOCK	CHUNCHURA	631
4	POLBA-DADPUR BLOCK	CHUNCHURA	498
5	DHANIAKHALI BLOCK	CHUNCHURA	481
6	JANGIPARA BLOCK	SRIRAMPUR	481
7	CHANDITALA-II BLOCK	SRIRAMPUR	358
8	SINGUR BLOCK	CHANDANNAGAR	334
9	HARIPAL BLOCK	CHANDANNAGAR	321
10	CHINSURAH-MOGRA BLOCK	CHUNCHURA	269

TOP 10 BLOCK / MUNICIPALITY / MUNICIPAL CORPORATION / NOTIFIED AREA WITH HIGHEST DESHI FOWL RATIO (NUMBER / THOUSAND PERSONS PROJECTED)

Sl. No.	Block / Municipality / Municipal Corporation / N.A.A.	Subdivision	No. of Deshi Fowl per 1000 Persons
1	PANDUA BLOCK	CHUNCHURA	552
2	POLBA-DADPUR BLOCK	CHUNCHURA	536
3	DHANIAKHALI BLOCK	CHUNCHURA	414
4	JANGIPARA BLOCK	SRIRAMPUR	361
5	GOGHAT-II BLOCK	ARAMBAGH	251
6	HARIPAL BLOCK	CHANDANNAGAR	230
7	SINGUR BLOCK	CHANDANNAGAR	213
8	TARAKESWAR BLOCK	CHANDANNAGAR	180
9	GOGHAT-I BLOCK	ARAMBAGH	176
10	BALAGARH BLOCK	CHUNCHURA	176

TOP 10 BLOCK / MUNICIPALITY / MUNICIPAL CORPORATION / NOTIFIED AREA WITH HIGHEST IMPROVED FOWL POPULATION

Sl. No.	Block / Municipality / Municipal Corporation / N.A.A.	Subdivision	Improved Fowl (Number)
1	CHANDITALA-II BLOCK	SRIRAMPUR	229,931
2	ARAMBAGH BLOCK	ARAMBAGH	184,784
3	GOGHAT-I BLOCK	ARAMBAGH	118,991
4	SINGUR BLOCK	CHANDANNAGAR	89,852
5	CHANDANNAGAR MUNICIPAL CORPORATION	CHANDANNAGAR	87,482
6	JANGIPARA BLOCK	SRIRAMPUR	83,686
7	ARAMBAGH MUNICIPALITY	ARAMBAGH	69,031
8	GOGHAT-II BLOCK	ARAMBAGH	55,089
9	TARAKESWAR BLOCK	CHANDANNAGAR	53,952
10	POLBA-DADPUR BLOCK	CHUNCHURA	40,652

TOP 10 BLOCK / MUNICIPALITY / MUNICIPAL CORPORATION / NOTIFIED AREA WITH HIGHEST IMPROVED FOWL DENSITY

Sl. No.	Block / Municipality / Municipal Corporation / N.A.A.	Subdivision	Improved Fowl Density (No. per sq. km.)
1	CHANDANNAGAR MUNICIPAL CORPORATION	CHANDANNAGAR	3,971
2	ARAMBAGH MUNICIPALITY	ARAMBAGH	3,626
3	CHANDITALA-II BLOCK	SRIRAMPUR	3,269
4	ARAMBAGH BLOCK	ARAMBAGH	686
5	GOGHAT-I BLOCK	ARAMBAGH	639
6	SRIRAMPUR-UTTARPARA BLOCK	SRIRAMPUR	577
7	SINGUR BLOCK	CHANDANNAGAR	545
8	JANGIPARA BLOCK	SRIRAMPUR	510
9	TARAKESWAR BLOCK	CHANDANNAGAR	450
10	CHAMPDANI MUNICIPALITY	CHANDANNAGAR	426

TOP 10 BLOCK / MUNICIPALITY / MUNICIPAL CORPORATION / NOTIFIED AREA WITH HIGHEST IMPROVED FOWL RATIO (NUMBER / THOUSAND PERSONS PROJECTED)

Sl. No.	Block / Municipality / Municipal Corporation / N.A.A.	Subdivision	No. of Improved Fowl per 1000 Persons
1	ARAMBAGH MUNICIPALITY	ARAMBAGH	1,060
2	CHANDITALA-II BLOCK	SRIRAMPUR	946
3	GOGHAT-I BLOCK	ARAMBAGH	867
4	ARAMBAGH BLOCK	ARAMBAGH	667
5	CHANDANNAGAR MUNICIPAL CORPORATION	CHANDANNAGAR	438
6	JANGIPARA BLOCK	SRIRAMPUR	383
7	GOGHAT-II BLOCK	ARAMBAGH	348
8	SINGUR BLOCK	CHANDANNAGAR	348
9	TARAKESWAR BLOCK	CHANDANNAGAR	309
10	SRIRAMPUR-UTTARPARA BLOCK	SRIRAMPUR	209

HOOGHLY DISTRICT Reference Date : 15.10.2007

TOP 30 MOUZA WITH HIGHEST DUCK POPULATION

Sl. No.	Mouza (J.L. No.) / Census Town (CT)	Gram Panchayat	Block	Subdivision	Duck (Number)
1	KOTA (194)	NAKUNDA	GOGHAT I	ARAMBAGH	11,303
2	KESHABCHAK (012)	KESHABCHAK	TARAKESWAR	CHANDANNAGAR	6,556
3	KULTEGHARI (004)	KESHABCHAK	TARAKESWAR	CHANDANNAGAR	6,346
4	KANRARIA (003)	KESHABCHAK	TARAKESWAR	CHANDANNAGAR	6,292
5	POL (024)	POLE-I	KHANAKUL-I	ARAMBAGH	5,785
6	JEJUR (083)	JEJUR	HARIPAL	CHANDANNAGAR	5,507
7	BAJUA (032)	RAGHUBATI	GOGHAT-I	ARAMBAGH	5,150
8	MERIA (140)	AKNA	POLBA-DADPUR	CHUNCHURA	5,036
9	SABALSINGHAPUR (080)	SABALSINGHAPUR	KHANAKUL-II	ARAMBAGH	4,933
10	GHOSHPUR (014)	GHOSHPUR	KHANAKUL-I	ARAMBAGH	4,635
11	KAMARPUKUR (082)	KAMARPUKUR	GOGHAT-II	ARAMBAGH	4,592
12	LAKSHMANPUR (129)	MUNDALIKA	JANGIPARA	SRIRAMPUR	4,153
13	TANTISAL (109)	TANTISAL	KHANAKUL-I	ARAMBAGH	4,107
14	BAIKUNTHAPUR (005)	BHANGAMORAH	PURSURAH	ARAMBAGH	3,713
15	JINPUR (084)	JEJUR	HARIPAL	CHANDANNAGAR	3,700
16	GAR MANDARAN (092)	MANDARAN	GOGHAT-II	ARAMBAGH	3,544
17	GOLPUR (075)	RAGHUBATI	GOGHAT-I	ARAMBAGH	3,496
18	SANTOSHPUR (033)	RAGHUBATI	GOGHAT-I	ARAMBAGH	3,459
19	GAURHATI (112)	GOURHATI-II	ARAMBAGH	ARAMBAGH	3,399
20	TARAHAT (130)	MANDARAN	GOGHAT-II	ARAMBAGH	3,126
21	BATIKA (007)	BANTIKA-BOINCHEE	PANDUA	CHUNCHURA	3,123
22	SALEPUR (096)	SALEPUR-I	ARAMBAGH	ARAMBAGH	3,041
23	GOGHAT (096)	GOGHAT	GOGHAT-I	ARAMBAGH	3,033
24	BHASTARA (153)	BHASTARA	DHANIAKHALI	CHUNCHURA	3,015
25	SYAMBALLABPUR (202)	BALI	GOGHAT-I	ARAMBAGH	2,916
26	RADHABALLABHPUR (028)	POLE-II	KHANAKUL-I	ARAMBAGH	2,888
27	PANDUA (CT)	PANDUA	PANDUA	CHUNCHURA	2,862
28	KHEIN (137)	AKNA	POLBA-DADPUR	CHUNCHURA	2,861
29	SAORA (189)	SEORA	GOGHAT-I	ARAMBAGH	2,846
30	BADINAN (088)	HARIT	POLBA-DADPUR	CHUNCHURA	2,803

TOP 30 GRAM PANCHAYAT WITH HIGHEST DUCK POPULATION

Sl. No.	Gram Panchayat	Block	Subdivision	Duck (Number)
1	RAGHUBATI	GOGHAT-I	ARAMBAGH	27,182
2	KESHABCHAK	TARAKESWAR	CHANDANNAGAR	20,328
3	KAMARPUKUR	GOGHAT-II	ARAMBAGH	17,206
4	MANDARAN	GOGHAT-II	ARAMBAGH	16,544
5	NAKUNDA	GOGHAT-I	ARAMBAGH	15,439
6	BATANAL	ARAMBAGH	ARAMBAGH	14,979
7	JEJUR	HARIPAL	CHANDANNAGAR	14,978
8	KUMURSA	GOGHAT-I	ARAMBAGH	14,588
9	BHASTARA	DHANIAKHALI	CHUNCHURA	14,045
10	BALI	GOGHAT-I	ARAMBAGH	13,969
11	GOGHAT	GOGHAT-I	ARAMBAGH	13,166
12	AKNA	POLBA-DADPUR	CHUNCHURA	12,921
13	MUNDALIKA	JANGIPARA	SRIRAMPUR	12,492
14	SEORA	GOGHAT-I	ARAMBAGH	12,343
15	KHAJURDAHA MELKI	DHANIAKHALI	CHUNCHURA	12,048
16	HARIT	POLBA-DADPUR	CHUNCHURA	11,783
17	DADPUR	POLBA-DADPUR	CHUNCHURA	11,303
18	ANTPUR	JANGIPARA	SRIRAMPUR	10,783
19	BENGAI	GOGHAT-II	ARAMBAGH	10,513
20	BHANGAMORAH	PURSURAH	ARAMBAGH	10,368
21	TIROL	ARAMBAGH	ARAMBAGH	10,131
22	KOTALPUR	JANGIPARA	SRIRAMPUR	9,744
23	AMNAN	POLBA-DADPUR	CHUNCHURA	9,578
24	RADHANAGAR	JANGIPARA	SRIRAMPUR	8,969
25	RAMESWARPUR-GOPALNAGAR	PANDUA	CHUNCHURA	8,489
26	KUMARGANJ	GOGHAT-II	ARAMBAGH	8,328
27	POLE-I	KHANAKUL-I	ARAMBAGH	8,142
28	POLE-II	KHANAKUL-I	ARAMBAGH	8,081
29	FURFURAH	JANGIPARA	SRIRAMPUR	8,066
30	GOSWAMI-MALIPARA	POLBA-DADPUR	CHUNCHURA	7,716

TOP 10 BLOCK / MUNICIPALITY / MUNICIPAL CORPORATION / NOTIFIED AREA WITH HIGHEST DUCK POPULATION

Sl. No.	Block / Municipality / Municipal Corporation / N.A.A.	Subdivision	Duck (Number)
1	GOGHAT-I BLOCK	ARAMBAGH	101,203
2	GOGHAT-II BLOCK	ARAMBAGH	85,432
3	POLBA-DADPUR BLOCK	CHUNCHURA	84,333
4	ARAMBAGH BLOCK	ARAMBAGH	80,986
5	DHANIAKHALI BLOCK	CHUNCHURA	78,045
6	PANDUA BLOCK	CHUNCHURA	72,004
7	JANGIPARA BLOCK	SRIRAMPUR	65,457
8	KHANAKUL-I BLOCK	ARAMBAGH	63,640
9	HARIPAL BLOCK	CHANDANNAGAR	57,315
10	TARAKESWAR BLOCK	CHANDANNAGAR	46,557

TOP 10 BLOCK / MUNICIPALITY / MUNICIPAL CORPORATION / NOTIFIED AREA WITH HIGHEST DUCK DENSITY

Sl. No.	Block / Municipality / Municipal Corporation / N.A.A.	Subdivision	Duck (No. per sq. km.)
1	GOGHAT-I BLOCK	ARAMBAGH	543
2	GOGHAT-II BLOCK	ARAMBAGH	450
3	JANGIPARA BLOCK	SRIRAMPUR	399
4	TARAKESWAR BLOCK	CHANDANNAGAR	388
5	KHANAKUL-I BLOCK	ARAMBAGH	370
6	ARAMBAGH MUNICIPALITY	ARAMBAGH	334
7	HARIPAL BLOCK	CHANDANNAGAR	311
8	ARAMBAGH BLOCK	ARAMBAGH	301
9	POLBA-DADPUR BLOCK	CHUNCHURA	295
10	DHANIAKHALI BLOCK	CHUNCHURA	283

TOP 10 BLOCK / MUNICIPALITY / MUNICIPAL CORPORATION / NOTIFIED AREA WITH HIGHEST DUCK RATIO (NUMBER / THOUSAND PERSONS PROJECTED)

Sl. No.	Block / Municipality / Municipal Corporation / N.A.A.	Subdivision	No. of Duck per 1000 Persons
1	GOGHAT-I BLOCK	ARAMBAGH	738
2	GOGHAT-II BLOCK	ARAMBAGH	539
3	POLBA-DADPUR BLOCK	CHUNCHURA	318
4	JANGIPARA BLOCK	SRIRAMPUR	299
5	ARAMBAGH BLOCK	ARAMBAGH	292
6	TARAKESWAR BLOCK	CHANDANNAGAR	266
7	KHANAKUL-I BLOCK	ARAMBAGH	264
8	DHANIAKHALI BLOCK	CHUNCHURA	244
9	PANDUA BLOCK	CHUNCHURA	228
10	HARIPAL BLOCK	CHANDANNAGAR	222

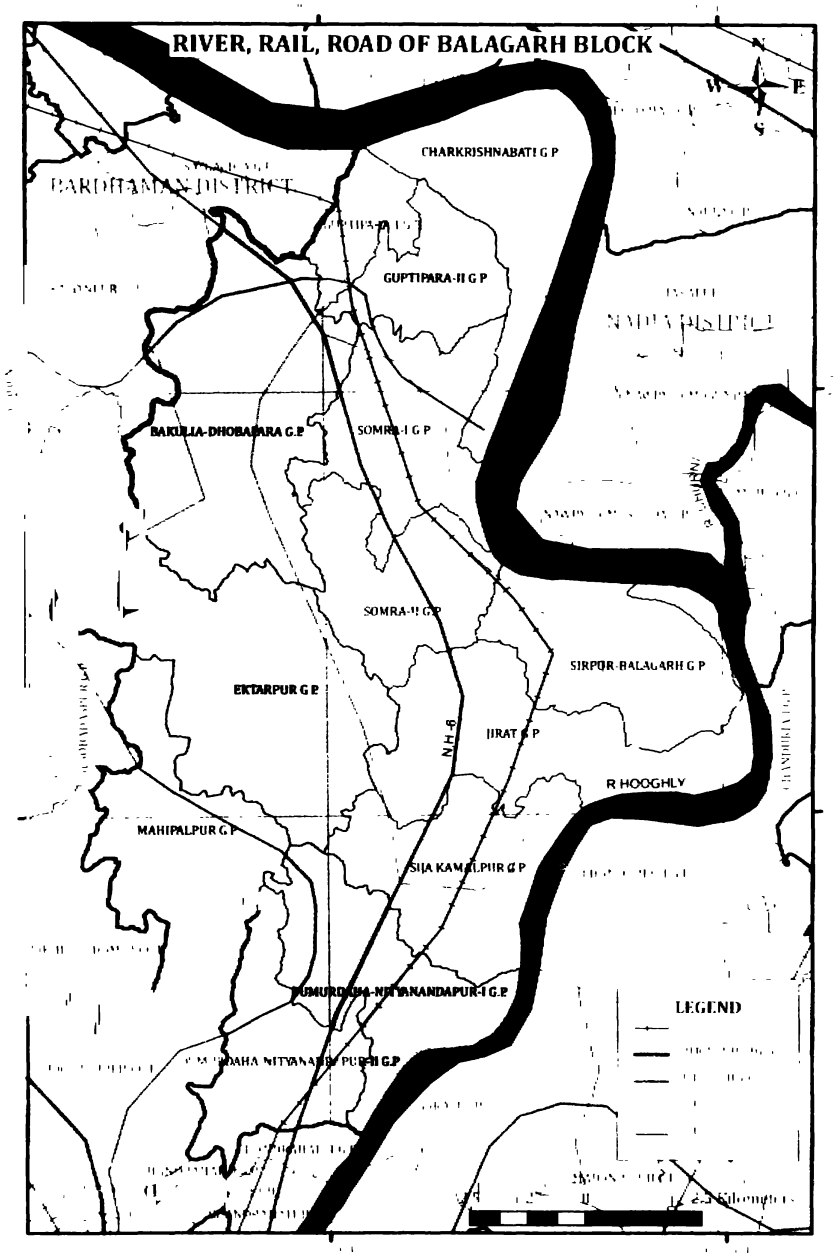
RIVER, RAIL, ROAD OF BALAGARH BLOCK
BARDHAMAN DISTRICT
NADIA DISTRICT
CHARKRISHNABATI G P
GUPTIPARA-II G P
BAKULIA-DHOBAPARA G.P
SOMRA-I G P
SOMRA-II G P
EKTARPUR G P
SIRPUR-BALAGARH G P
JIRAT G P
N.H-6
R HOOGHLY
MAHIPALPUR G P
SIJA KAMALPUR G P
LEGEND
Kilometers

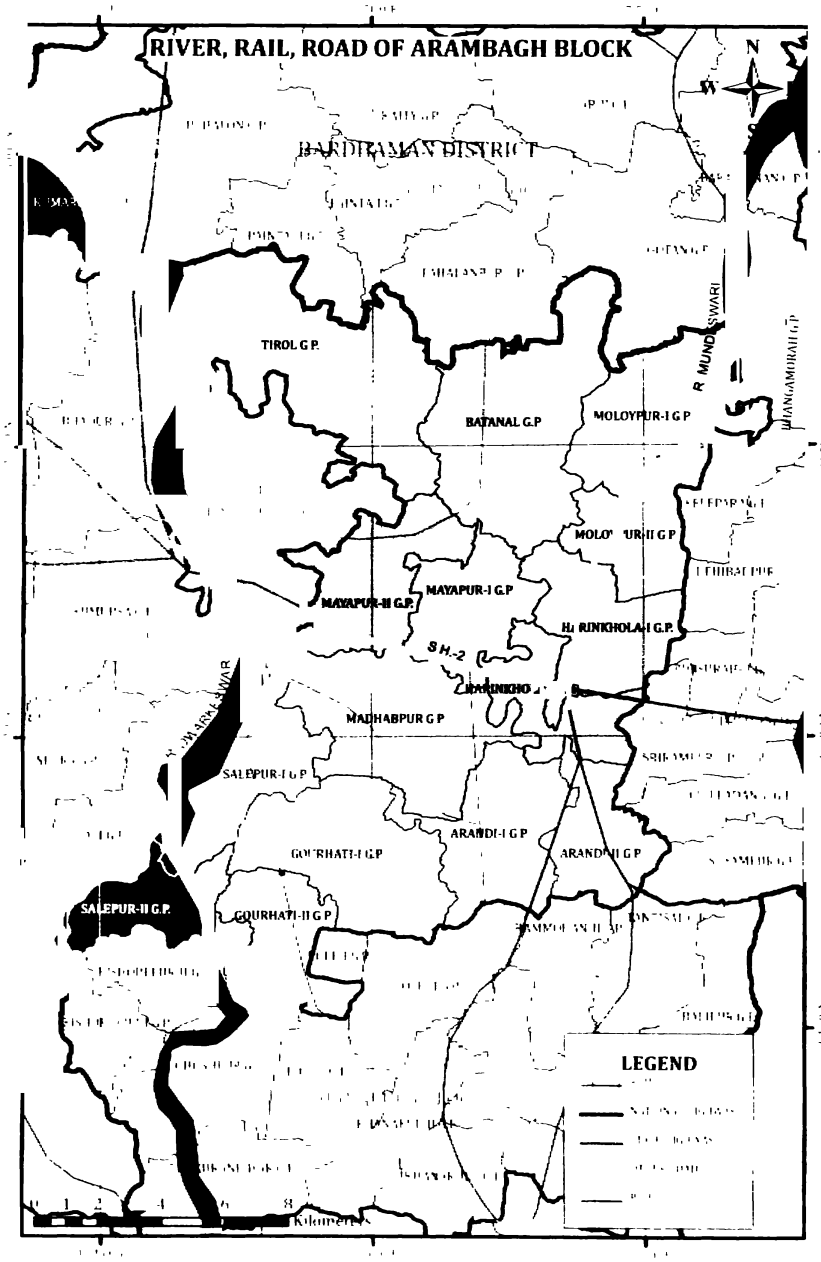
RIVER, RAIL, ROAD OF ARAMBAGH BLOCK
BARDHAMAN DISTRICT
TIROL G.P.
BATANAL G.P
MOLOYPUR-I G P
R MUNDESWARI
MAYAPUR-II G.P.
MAYAPUR-I G.P
SH-2
MADHABPUR G P
SALEPUR-I G P
ARANDI-I G P
GOURHATI-I G P
SALEPUR-II G.P.
GOURHATI-II G P
LEGEND
Kilometers

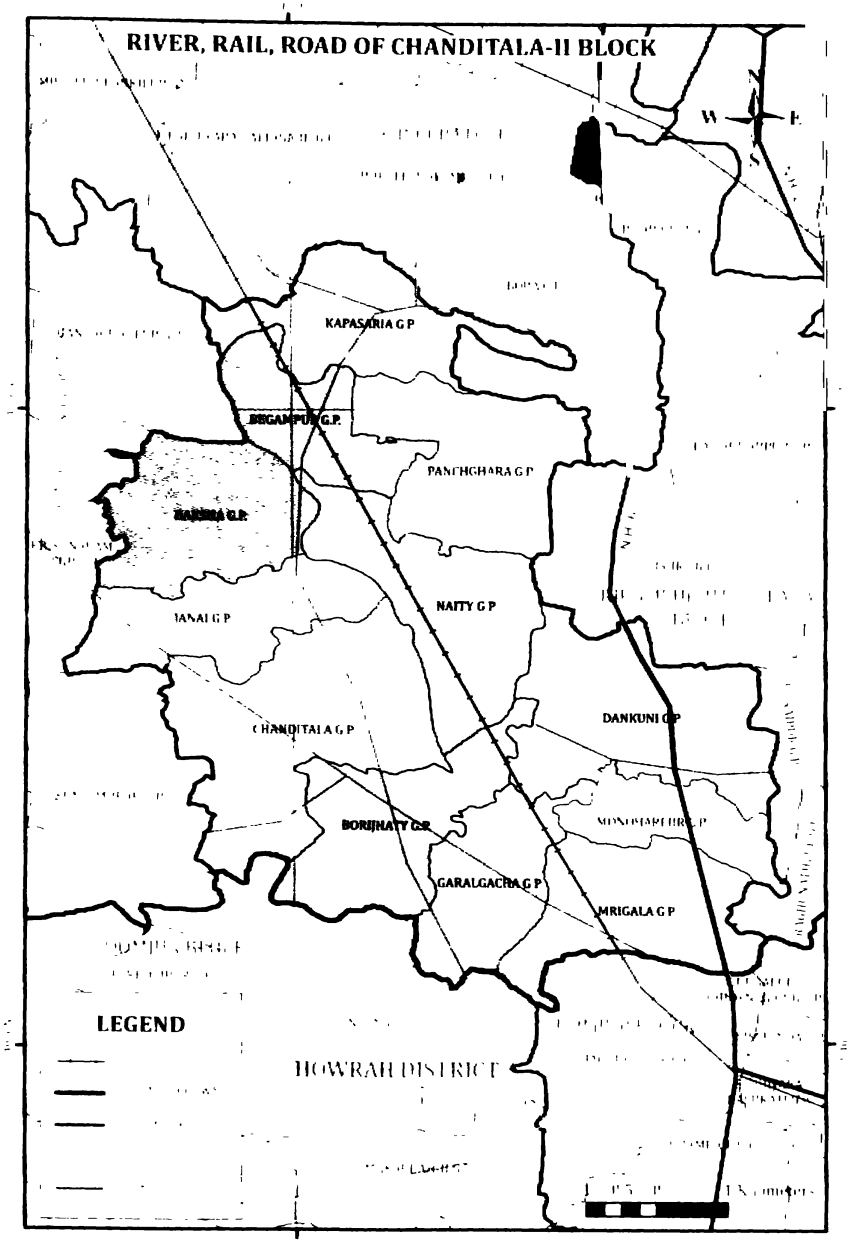
RIVER, RAIL, ROAD OF CHANDITALA-II BLOCK
W
E
S
KAPASARIA G P
BIGAMPUR G.P.
PANEHGHARA G P
NAITY G P
CHANDITALA G P
DANKUNI G P
BORIJHATY G.P.
GARALGACHA G P
MRIGALA G P
LEGEND
HOWRAH DISTRICT

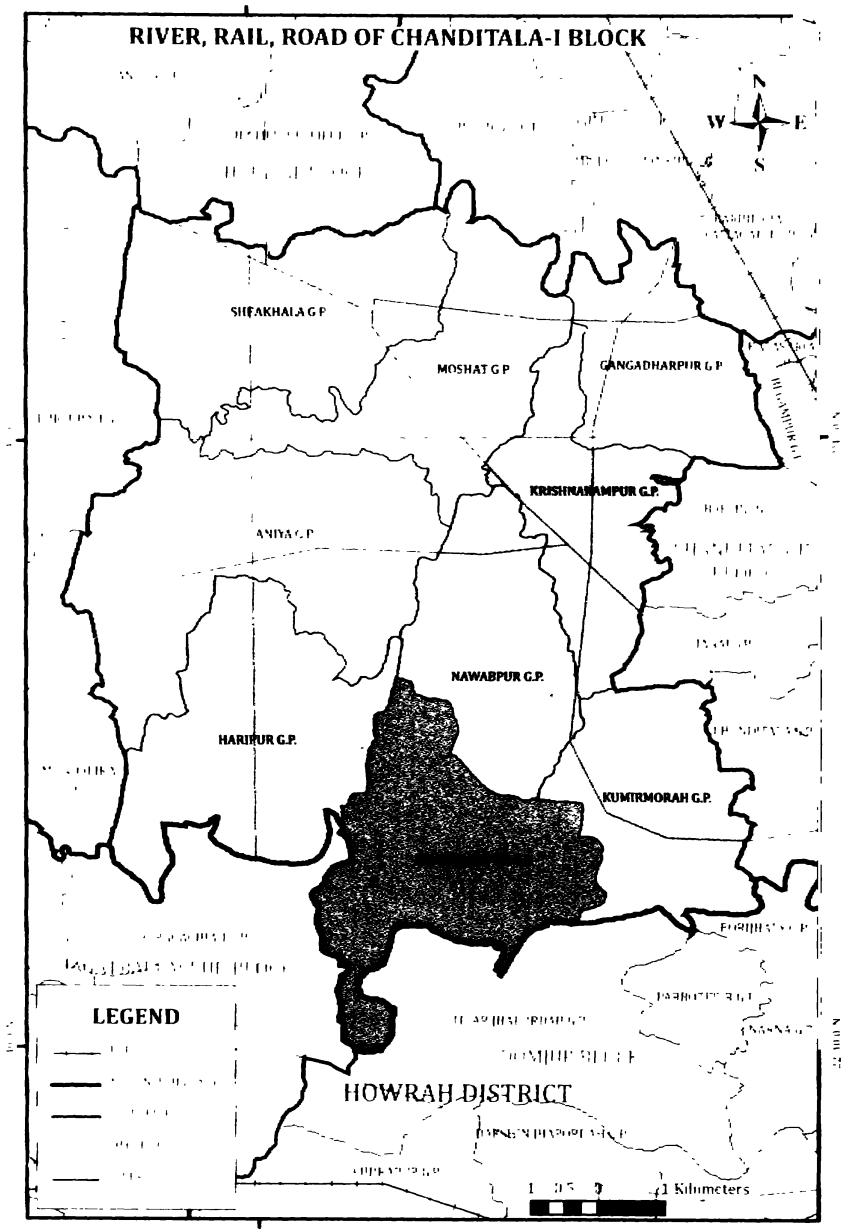
RIVER, RAIL, ROAD OF CHANDITALA-I BLOCK
N
W
E
S
SHEAKHALA G P
MOSHAT G P
GANGADHARPUR G P
KRISHNARAMPUR G.P.
ANDIA G P
NAWABPUR G.P.
HARIPUR G.P.
KUMIRMORAH G.P.
LEGEND
HOWRAH DISTRICT
1 Kilometers

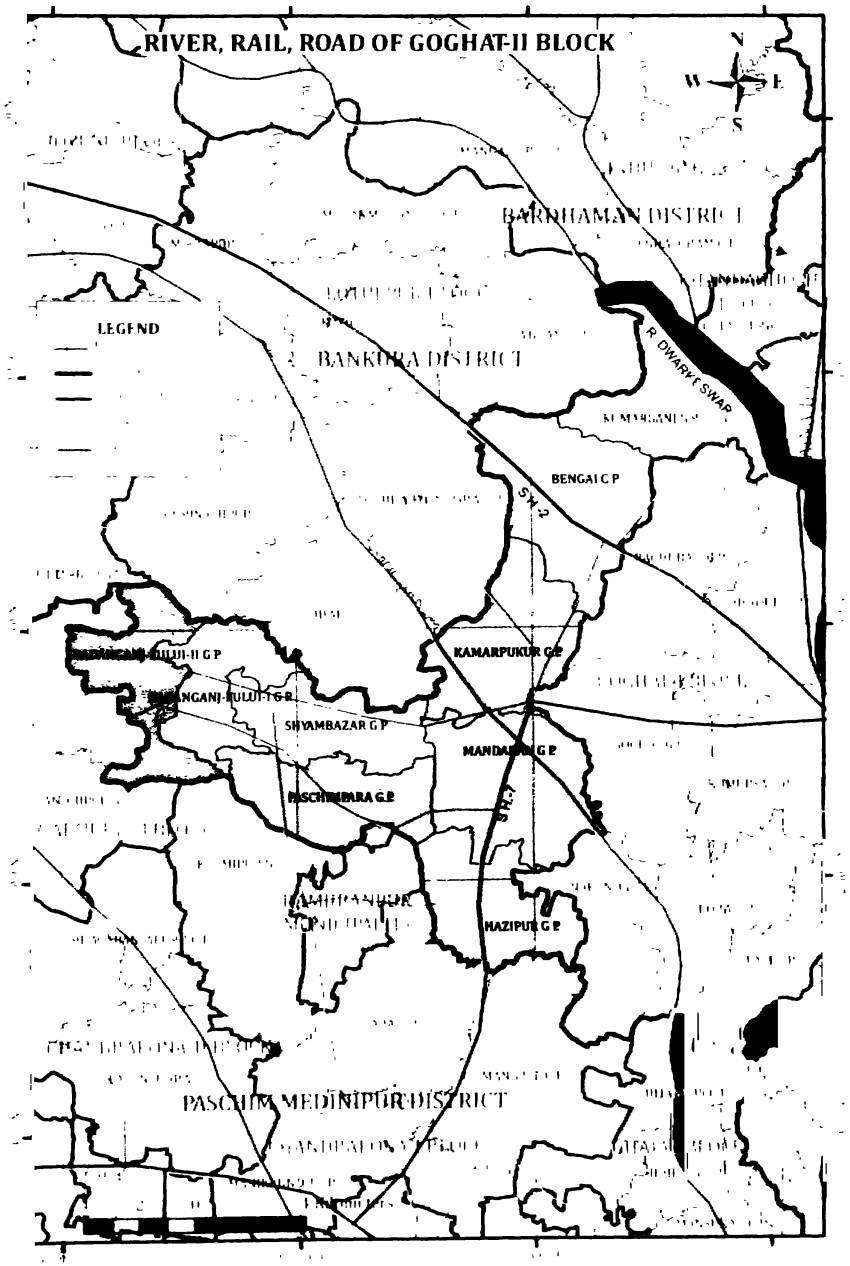
RIVER, RAIL, ROAD OF GOGHAT-II BLOCK
N
W
E
S
LEGEND
BARDHAMAN DISTRICT
BANKURA DISTRICT
R. DWARKESWAR
BENGAI G.P
S.H-2
KAMARPUKUR G.P
SHYAMBAZAR G.P
PASCHIMPARA G.P
HAZIPUR G.P
PASCHIM MEDINIPUR DISTRICT

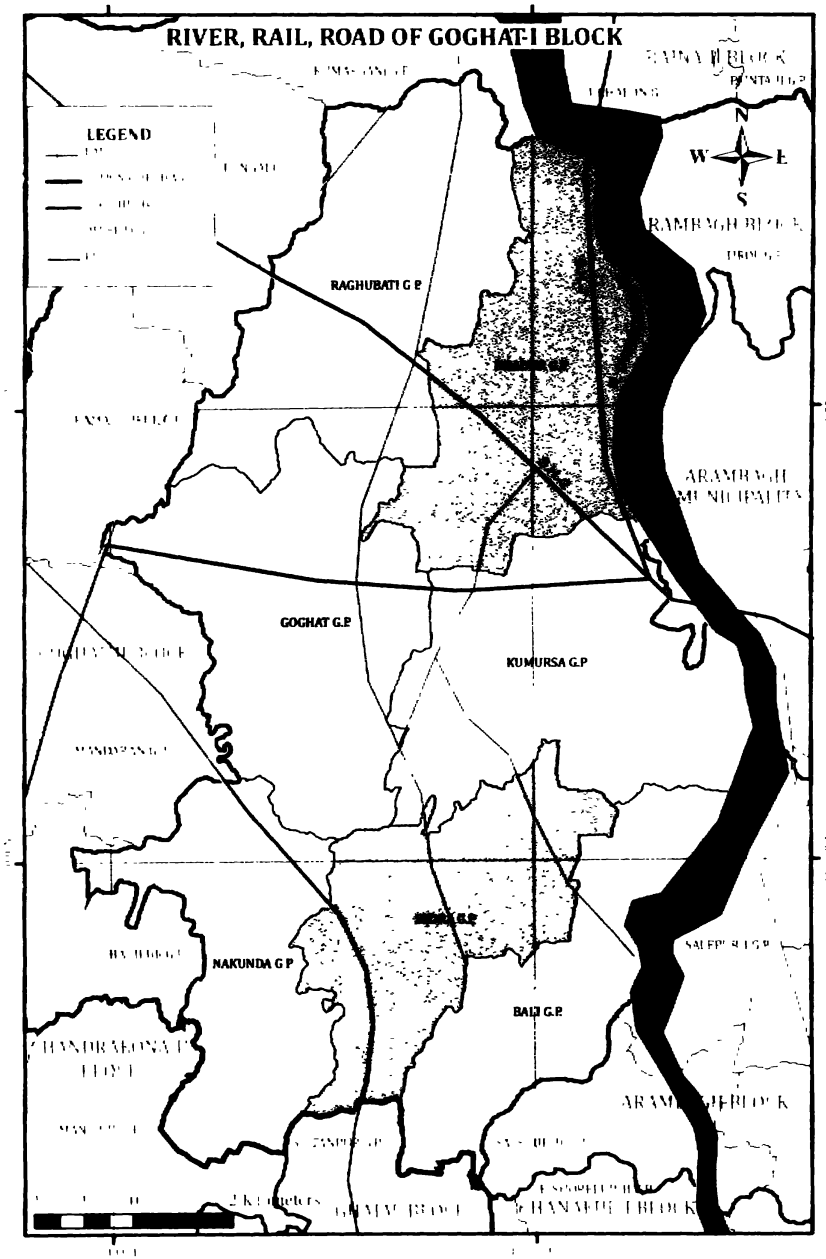
RIVER, RAIL, ROAD OF GOGHAT-I BLOCK
LEGEND
N
W
E
S
RAGHUBATI G.P
GOGHAT G.P
KUMURSA G.P
NAKUNDA G.P
BALI G.P

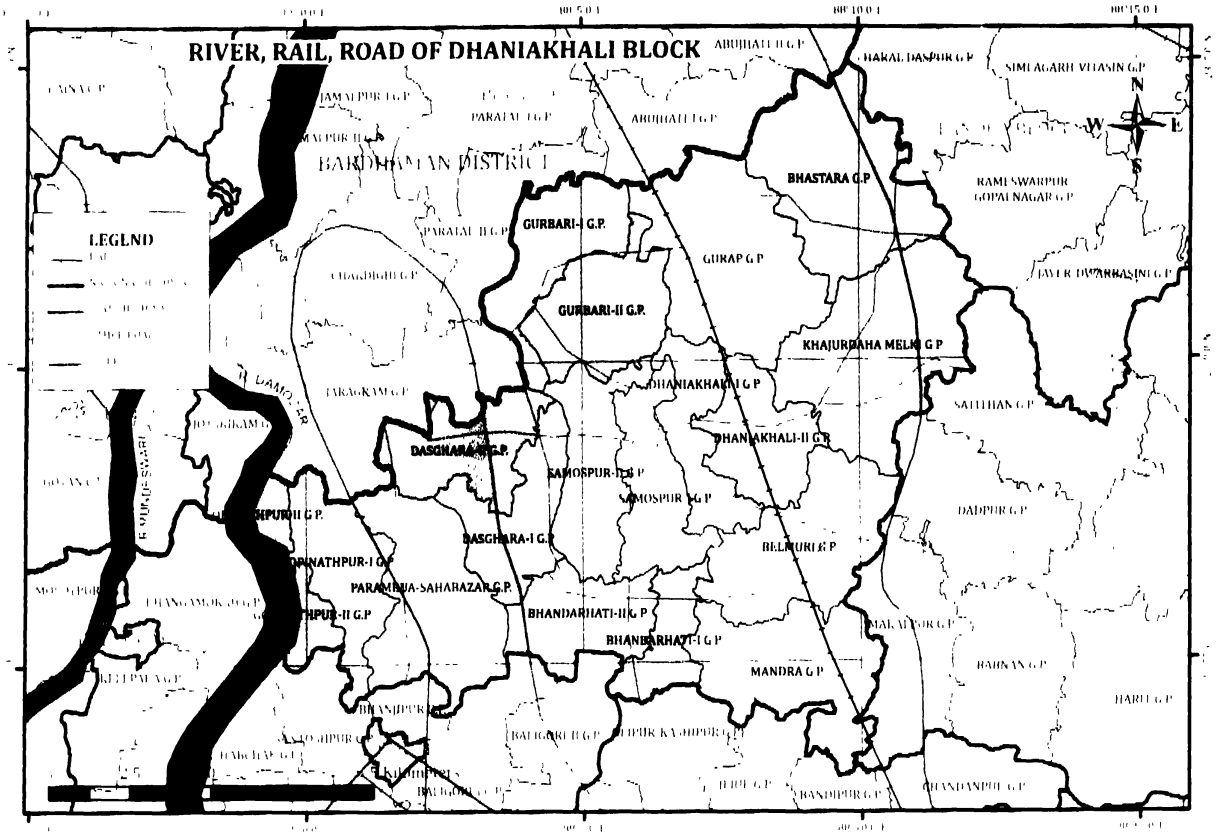
RIVER, RAIL, ROAD OF DHANIAKHALI BLOCK
LEGEND
BHASTARA G.P
GURBARI-I G.P.
GURBARI-II G.P.
GURAP G.P
KHAJURDAHA MELIK G.P
DHANIAKHALI G.P
DHANIAKHALI-II G.P
DASGHARA G.P.
DASGHARA-I G.P
BHANDARHATI-II G.P
BHANDARHATI-I G.P
MANDRA G.P
N
S
W
E

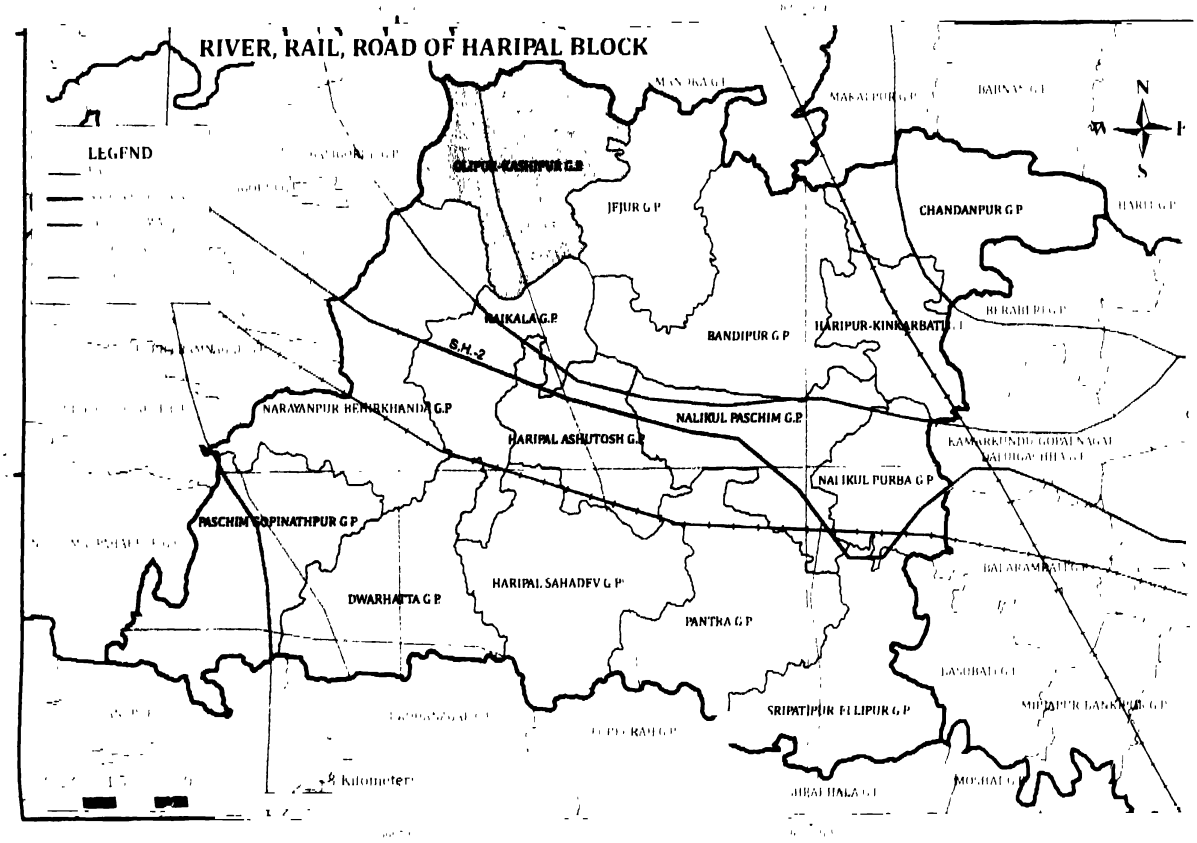
RIVER, RAIL, ROAD OF HARIPAL BLOCK
LEGEND
JEJUR G.P
CHANDANPUR G.P
BANDIPUR G.P
NALIKUL PASCHIM G.P
HARIPAL ASHUTOSH G.P
NALIKUL PURBA G.P
PASCHIM GOPINATHPUR G.P
HARIPAL SAHADEV G.P
DWARHATTA G.P
PANTRA G.P
SRIPATIPUR FELIPUR G.P
N
S
W
E

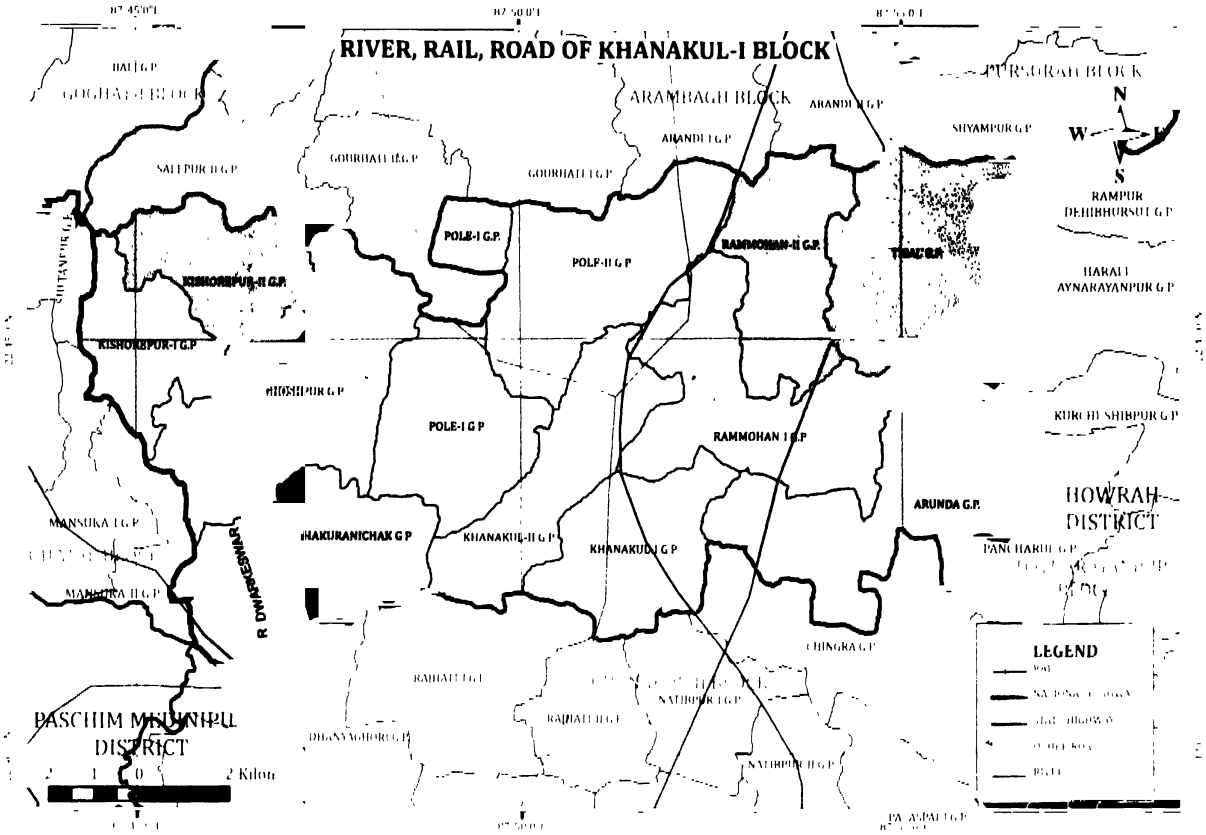
RIVER, RAIL, ROAD OF KHANAKUL-I BLOCK
ARAMBAGH BLOCK
PURSURAH BLOCK
GOGHAT-I BLOCK
SALEPUR II G.P
GOURHATI II G.P
GOURHATI I G.P
ARANDI I G.P
ARANDI II G.P
SHYAMPUR G.P
RAMPUR DEHIBHURSUT G.P
HARALI AYNARAYANPUR G.P
POLE-I G.P.
POLE-II G.P
RAMMOHAN-II G.P.
KISHOREPUR-II G.P.
KISHOREPUR-I G.P
POLE-I G.P
RAMMOHAN I G.P
KURCHI SHIBPUR G.P
ARUNDA G.P.
HOWRAH DISTRICT
MANSUKA I G.P
MANSUKA II G.P
R DWARKESWAR
THAKURANICHAK G.P
KHANAKUL-II G.P
KHANAKUL I G.P
PANCHARUL G.P
CHINGRA G.P
RAJHATI I G.P
RAJHATI II G.P
NATIBPUR I G.P
NATIBPUR II G.P
DHANYAGHORI G.P
PASCHIM MEDINIPUR DISTRICT
2 1 0 2 Kilom
LEGEND
N
W
E
S

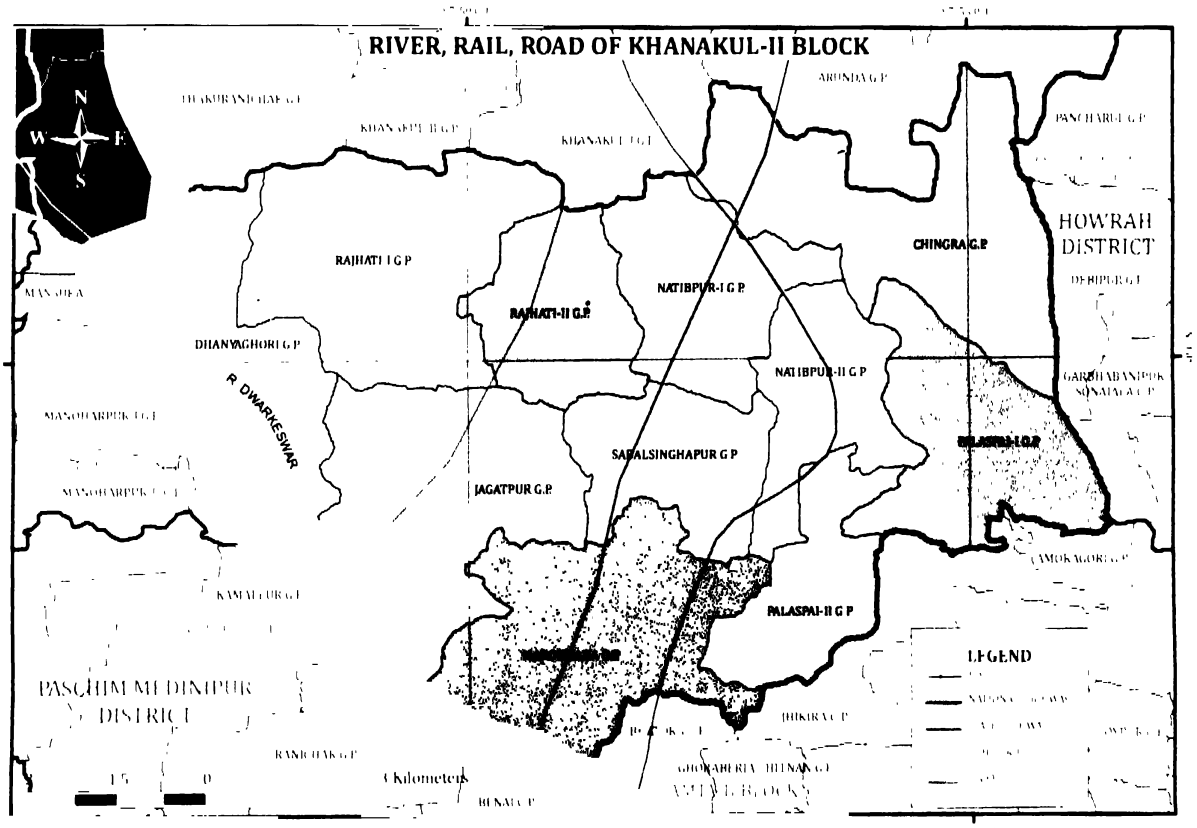
RIVER, RAIL, ROAD OF KHANAKUL-II BLOCK
N
W
E
S
THAKURANICHAK G.P
KHANAKUL II G.P
KHANAKUL I G.P
ARUNDA G.P
PANCHARUL G.P
HOWRAH DISTRICT
CHINGRA G.P
RAJHATI I G.P
RAJHATI-II G.P
NATIBPUR-I G.P
NATIBPUR-II G.P
DHANYAGHORI G.P
R DWARKESWAR
SABALSINGHAPUR G.P
JAGATPUR G.P
PALASPAI-II G.P
PASCHIM MEDINIPUR DISTRICT
LEGEND
1.5 0 3 Kilometers

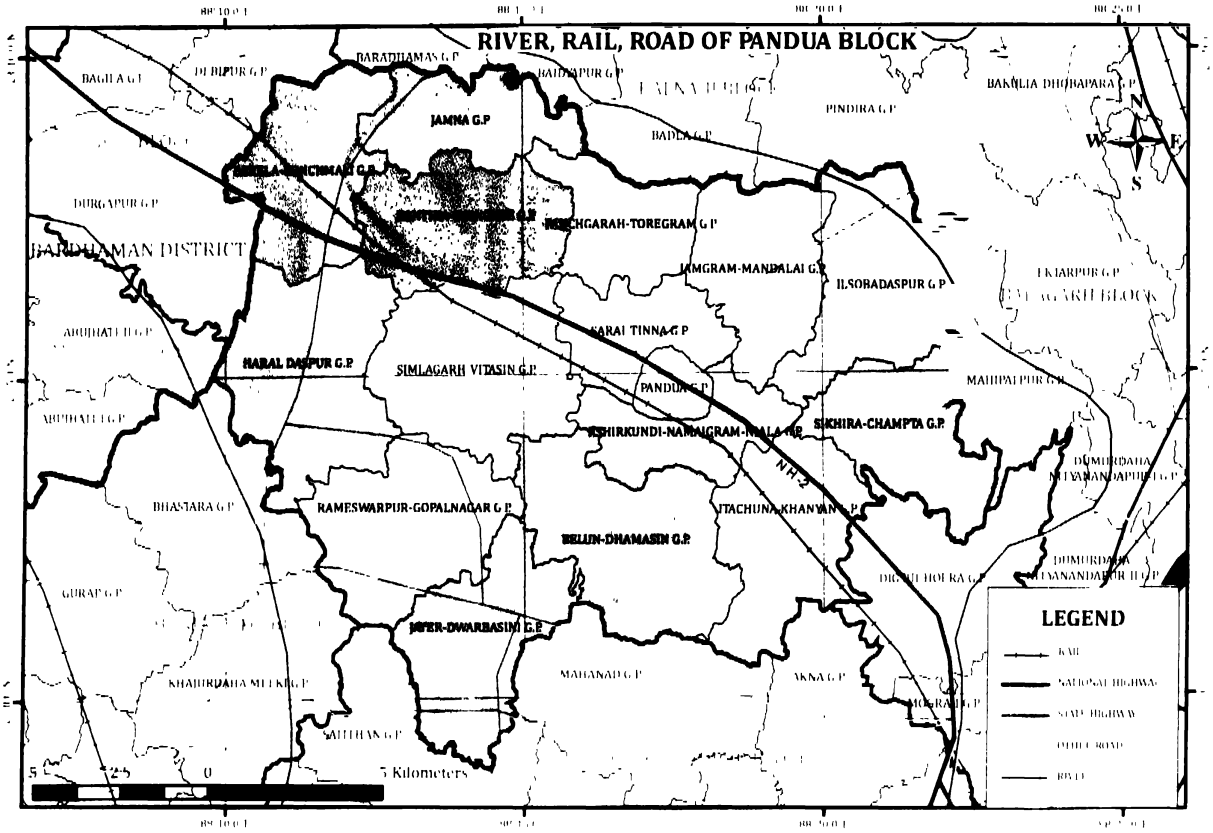
RIVER, RAIL, ROAD OF PANDUA BLOCK
BARDHAMAN DISTRICT
JAMNA G.P
HARAL DASPUR G.P
SIMLAGARH VITASIN G.P
RAMESWARPUR-GOPALNAGAR G.P
BELUN-DHAMASIN G.P
JAYER-DWARBASINI G.P
SIKHIRA-CHAMPTA G.P
ILSOBADASPUR G.P
PANDUA G.P
MAHANAD G.P
AKNA G.P
LEGEND
5 Kilometers

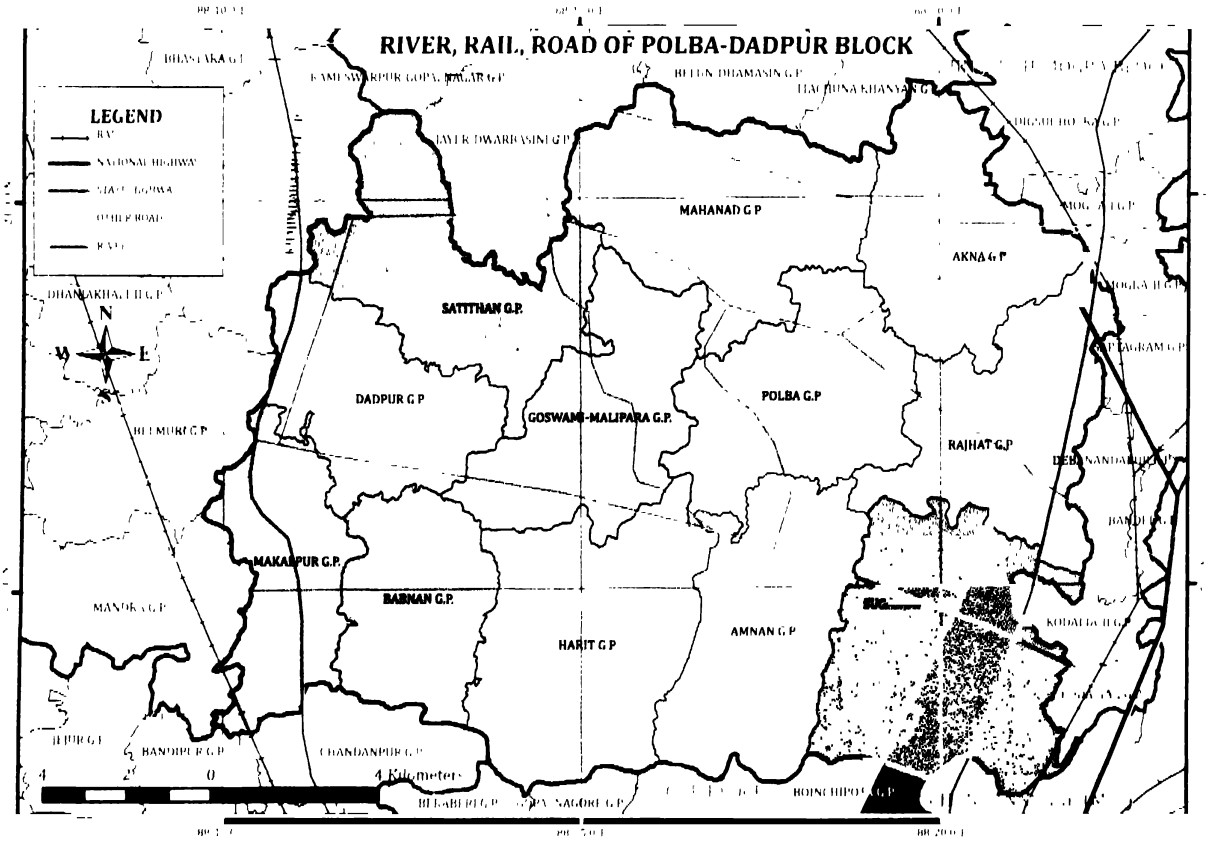
RIVER, RAIL, ROAD OF POLBA-DADPUR BLOCK
LEGEND
MAHANAD G.P
AKNA G.P
SATITHAN G.P.
DADPUR G.P
GOSWAMI-MALIPARA G.P.
POLBA G.P
RAJHAT G.P
MAKARPUR G.P.
BABNAN G.P.
HARIT G.P
AMNAN G.P
4 Kilometers

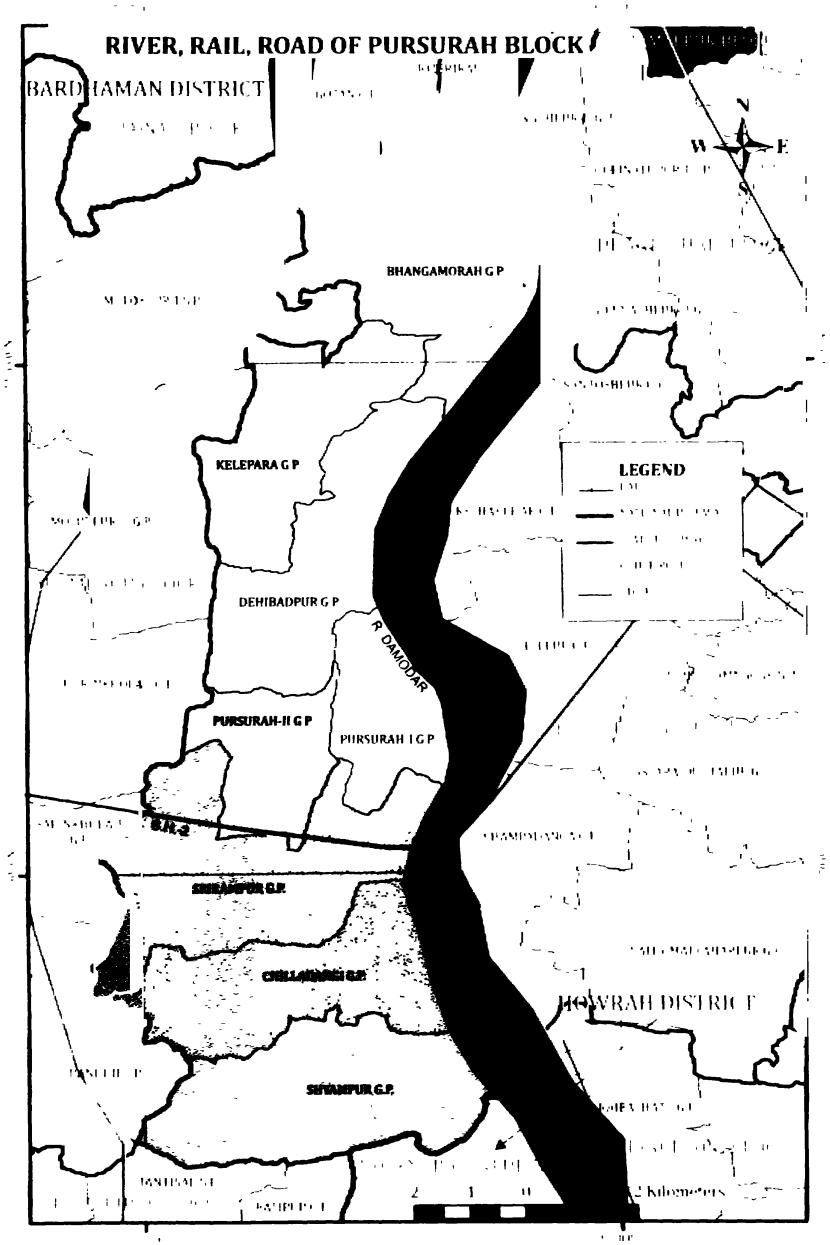
RIVER, RAIL, ROAD OF PURSURAH BLOCK
BARDHAMAN DISTRICT
BHANGAMORAH G P
KELEPARA G P
DEHIBADPUR G P
PURSURAH-II G P
PURSURAH I G P
R DAMODAR
S.H.-2
SRIRAMPUR G.P.
CHILLAHARGI G.P.
SHYAMPUR G.P.
HOWRAH DISTRICT
LEGEND
N
W
E
S
2 Kilometers

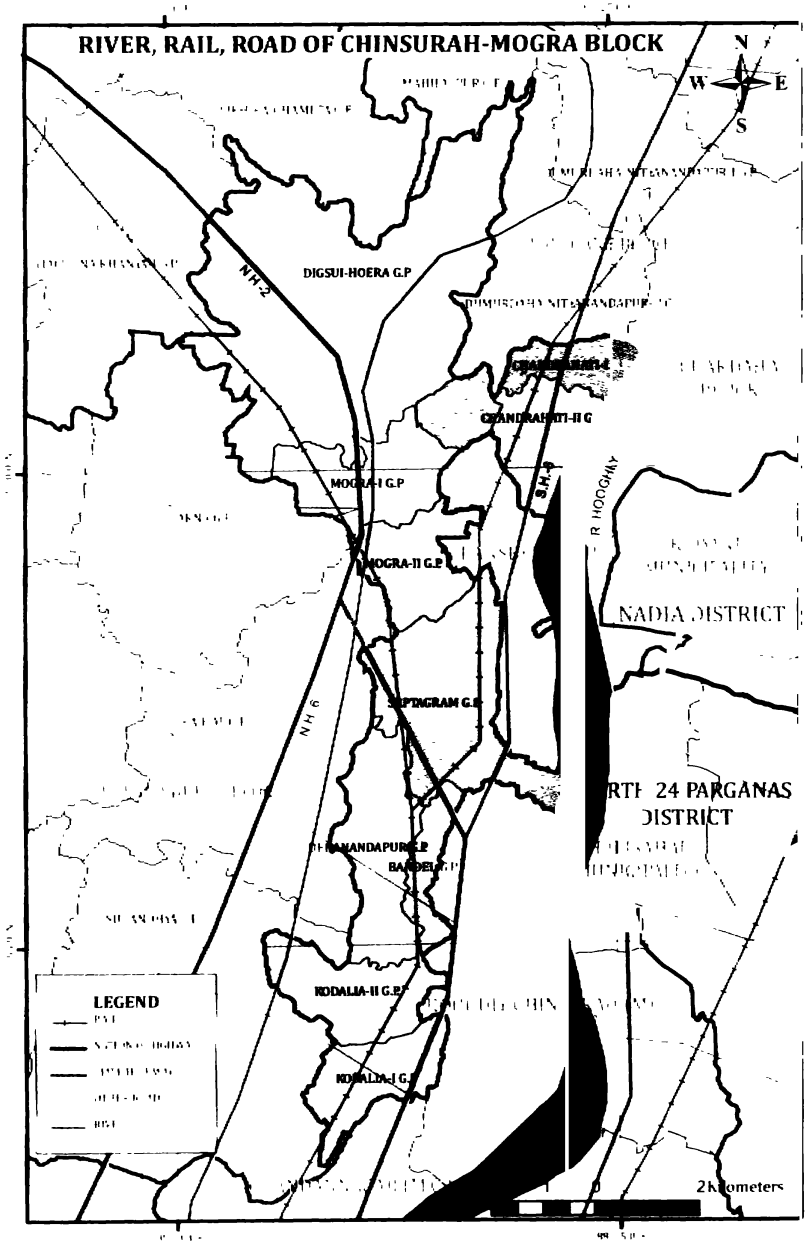
RIVER, RAIL, ROAD OF CHINSURAH-MOGRA BLOCK
N
W
E
S
DIGSUI-HOERA G.P
NH-2
CHANDRAHATI-II G
MOGRA-I G.P
MOGRA-II G.P
S.H.-8
R HOOGHLY
NADIA DISTRICT
SAPTAGRAM G.P
NH 6
RTH 24 PARGANAS
DISTRICT
DERANANDAPUR G.P
BANDEL G.P
KODALIA-II G.P
KODALIA-I G.P
LEGEND
2 Kilometers

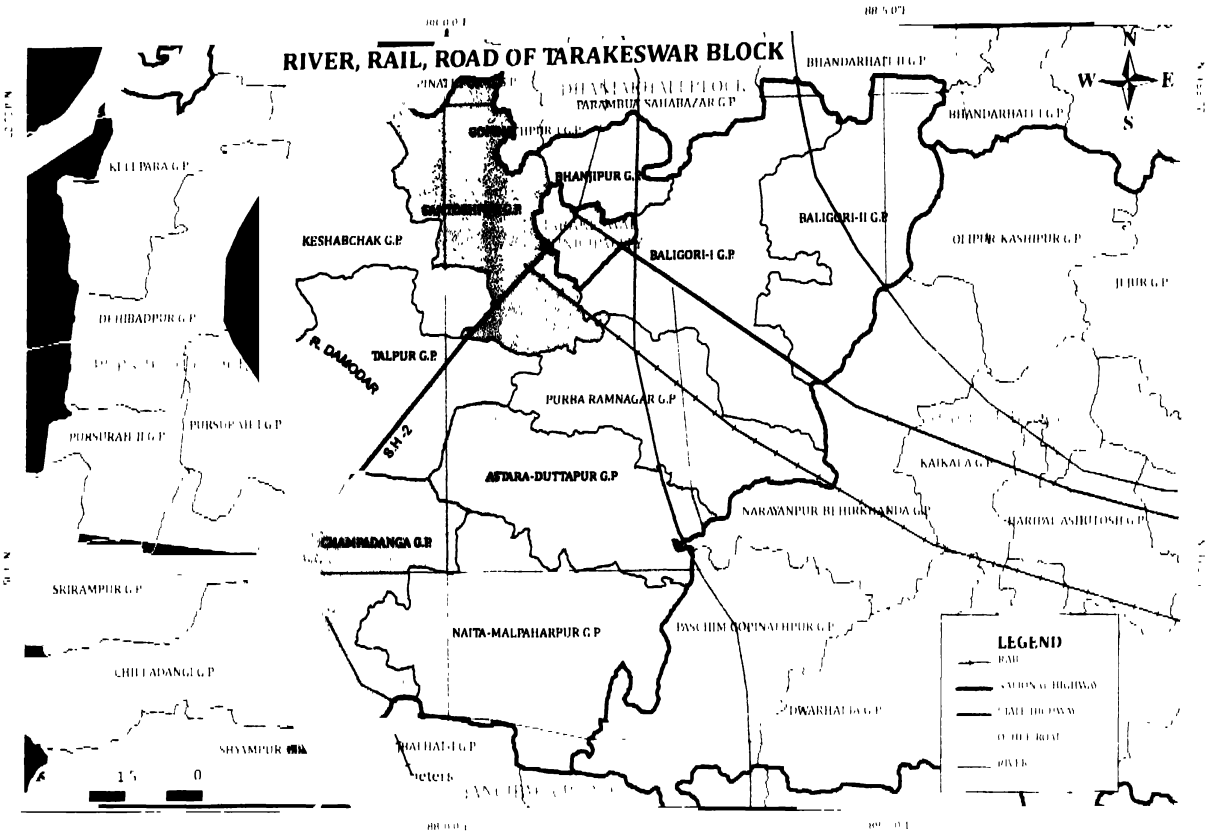
RIVER, RAIL, ROAD OF TARAKESWAR BLOCK
BHANDARHATI-II G.P
BHANDARHATI-I G.P
PARAMBUA SAHABAZAR G.P
BHANJIPUR G.P
KESHABCHAK G.P
BALIGORI-II G.P
BALIGORI-I G.P
OLIPUR KASHIPUR G.P
JEJUR G.P
DEHIBADPUR G.P
R. DAMODAR
TALPUR G.P
PURBA RAMNAGAR G.P
PURSURAH-II G.P
PURSURAH-I G.P
S.H-2
ASTARA-DUTTAPUR G.P
KAIKALA G.P
NARAYANPUR BEHIRKHANDA G.P
CHAMPADANGA G.P
SRIRAMPUR G.P
NAITA-MALPAHARPUR G.P
PASCHIM GOPINATHPUR G.P
CHILLADANGI G.P
DWARHALIA G.P
SHYAMPUR
LEGEND
N
W
E
S

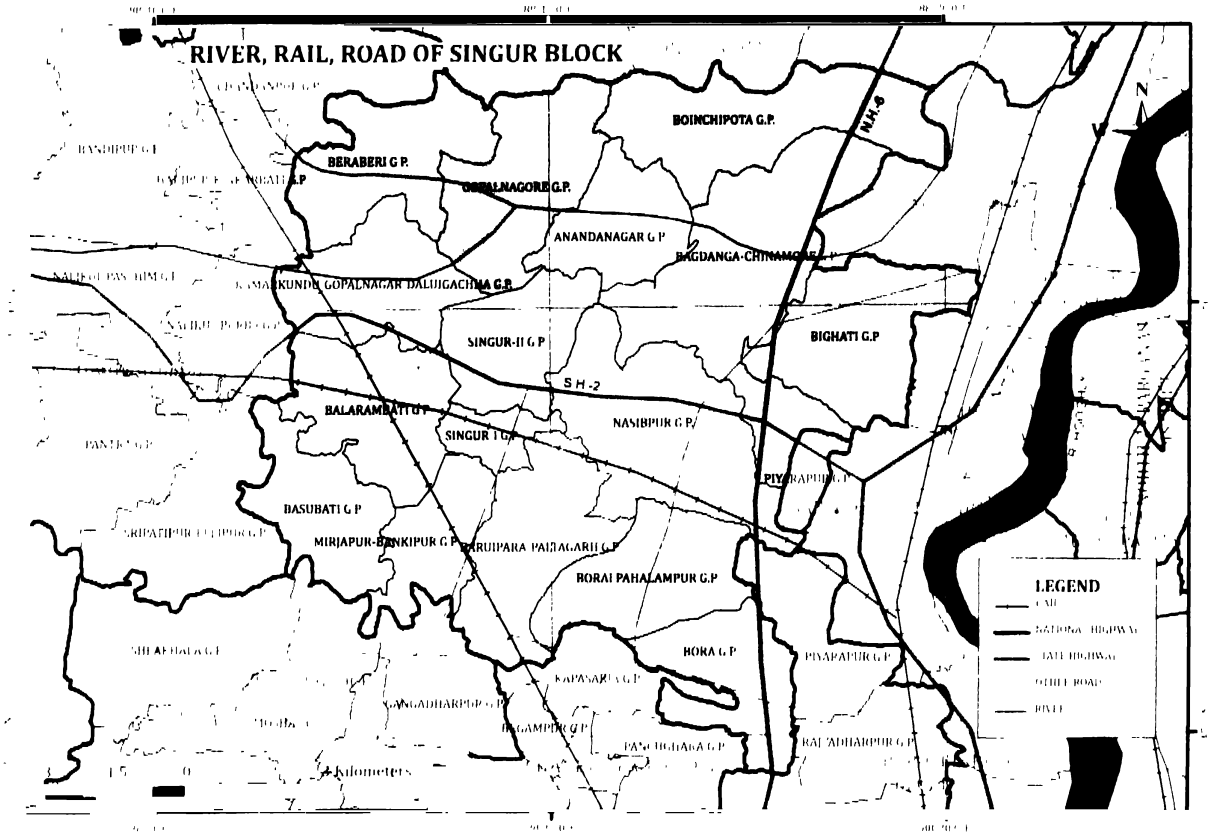
RIVER, RAIL, ROAD OF SINGUR BLOCK
BOINCHIPOTA G.P.
N.H.-6
BERABERI G.P.
GOPALNAGORE G.P.
ANANDANAGAR G.P
BAGDANGA-CHINAMORE G.P
KAMARKUNDU GOPALNAGAR DALUIGACHHA G.P
SINGUR-II G.P
BIGHATI G.P
S.H-2
BALARAMBATI G.P
SINGUR-I G.P
NASIBPUR G.P
PIYARAPUR G.P
BASUBATI G.P
MIRJAPUR-BANKIPUR G.P
BARUIPARA PAILAGARH G.P
BORAI PAHALAMPUR G.P
BORA G.P
PIYARAPUR G.P
KAPASARIA G.P
GANGADHARPUR G.P
BAGAMPUR G.P
PANCHGHARA G.P
RAJADHARPUR G.P
Kilometers
LEGEND
N

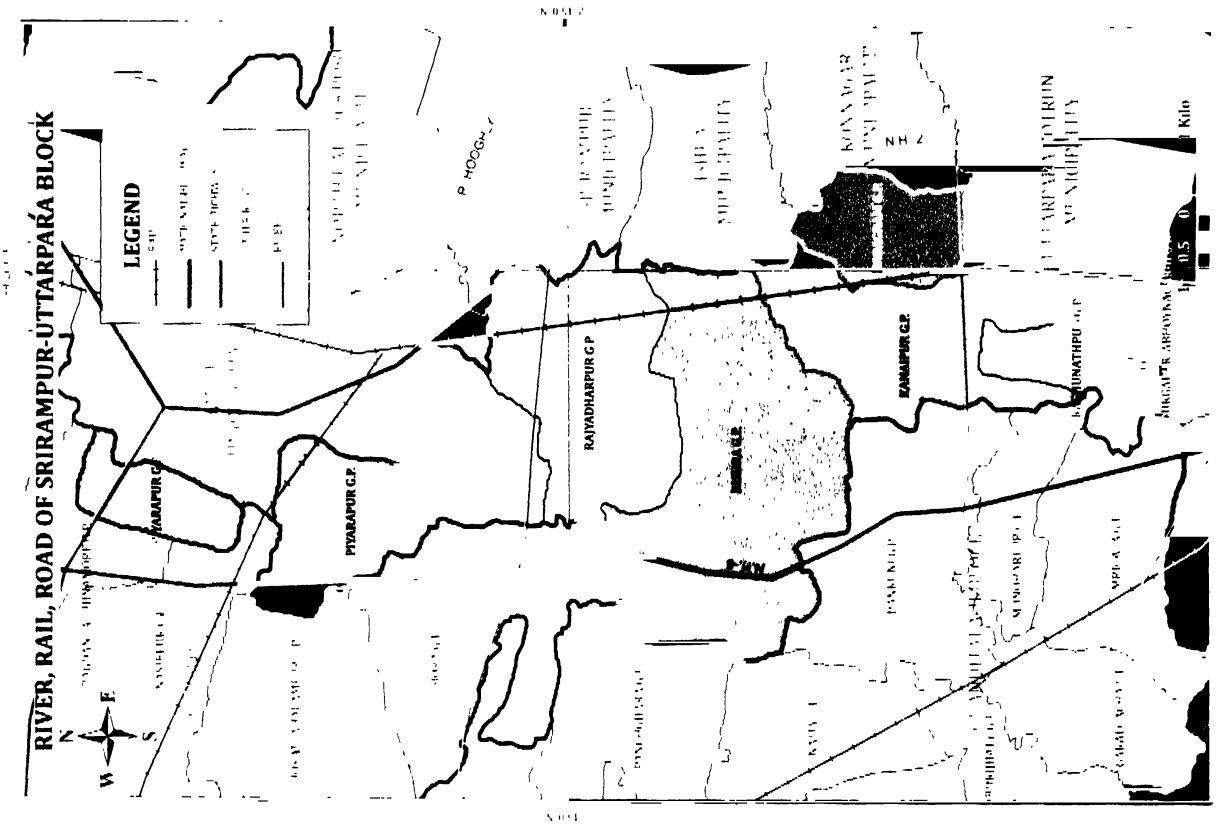
RIVER, RAIL, ROAD OF SRIRAMPUR-UTTARPARA BLOCK
LEGEND
PIYARAPUR G.P.
RAJYADHARPUR G.P.
KANAIPUR G.P.
N H 2
Kilo

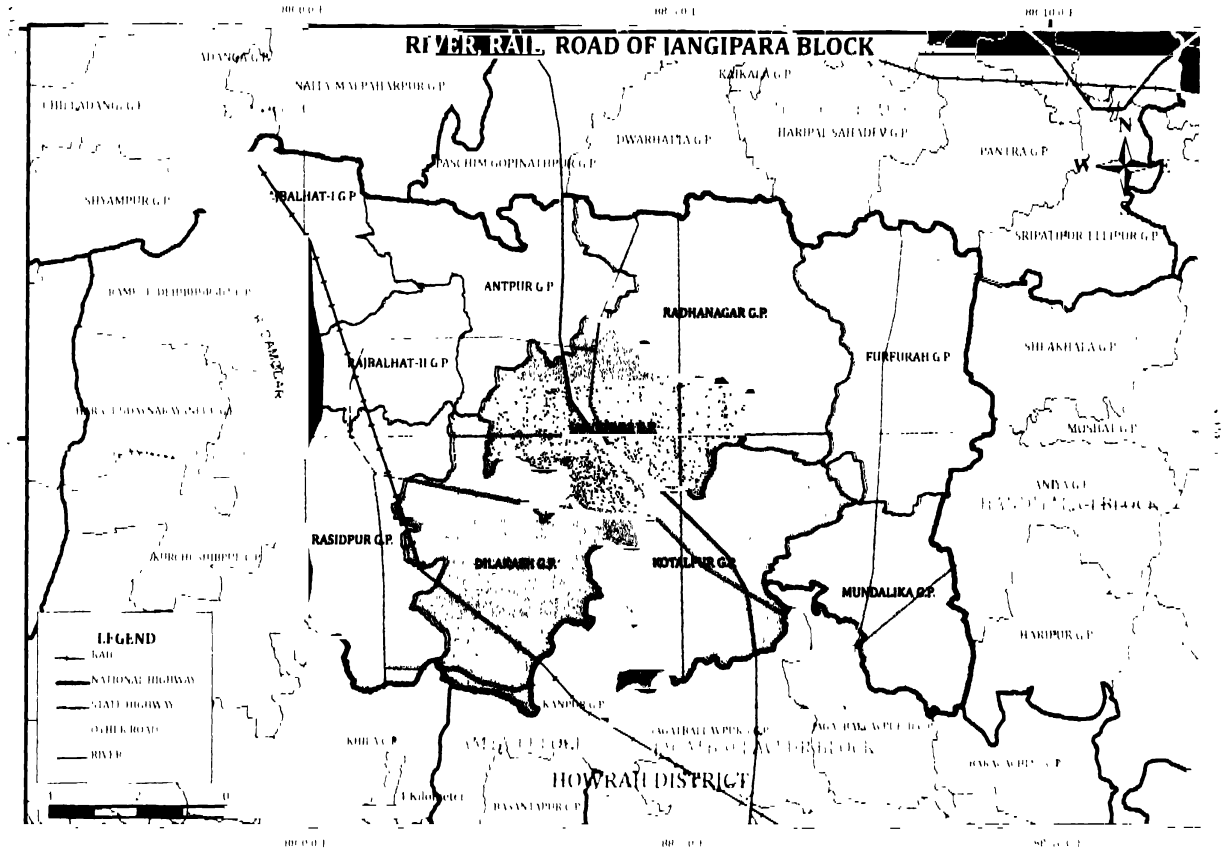
RIVER, RAIL, ROAD OF JANGIPARA BLOCK
NALLA MALPAHARPUR G.P.
KAIKALA G.P.
DWARHATTA G.P.
HARIPAL SAHADEV G.P.
PANTRA G.P.
PASCHIM GOPINATHPUR G.P.
SHYAMPUR G.P.
RAJBALHAT-I G.P.
SRIPATIPUR ELLIPUR G.P.
ANTPUR G.P.
RADHANAGAR G.P.
RAJBALHAT-II G.P.
FURFURAH G.P.
SHEAKHALA G.P.
MOSHAT G.P.
ANIYA G.P.
RASIDPUR G.P.
DILAKASH G.P.
KOTALPUR G.P.
MUNDALIKA G.P.
HARIPUR G.P.
KANPUR G.P.
HOWRAH DISTRICT
LEGEND
RAIL
NATIONAL HIGHWAY
STATE HIGHWAY
OTHER ROAD
RIVER

ARAMBAGH SUBDIVISION

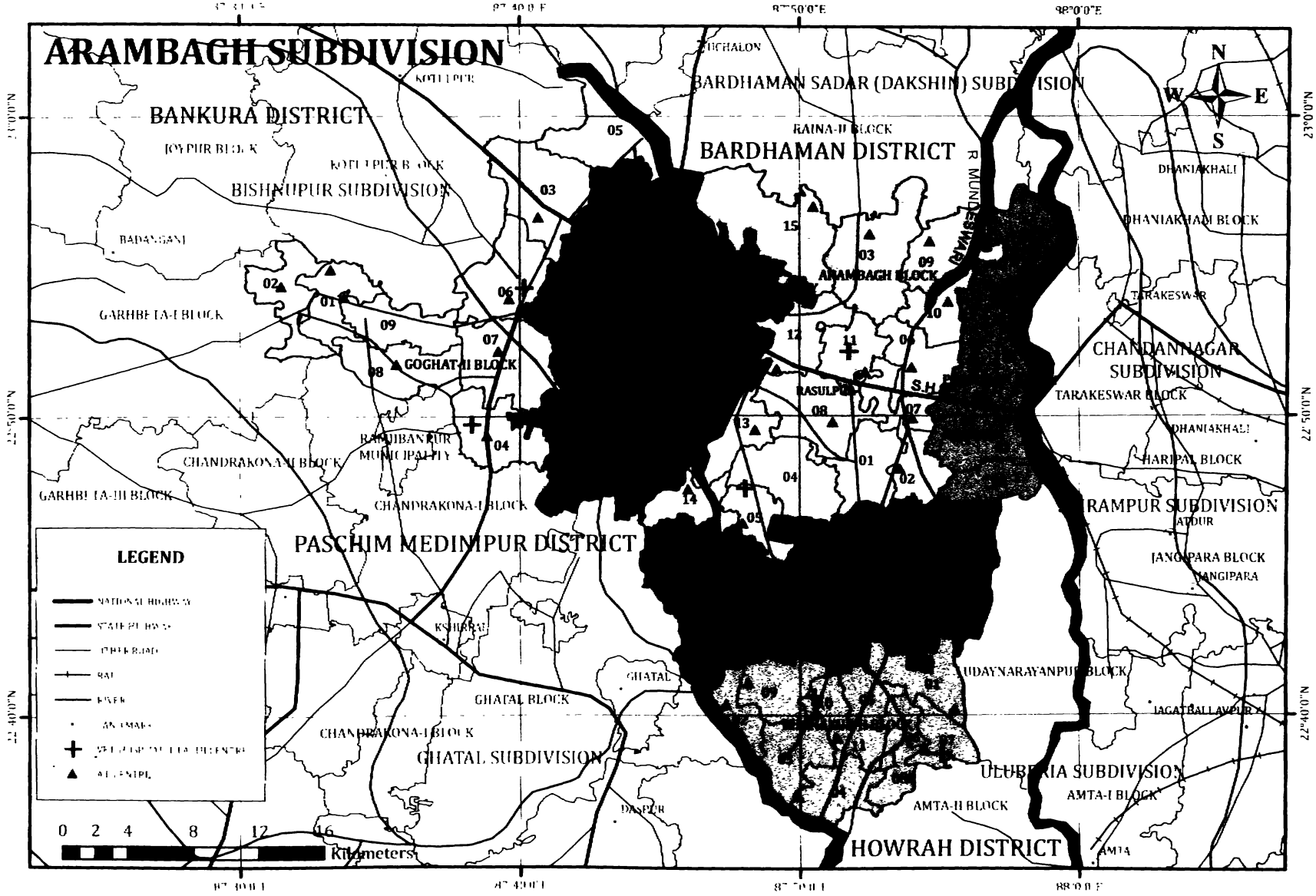

NUMBERS IN THE MAP INDICATE THE GRAM PANCHAYAT NO

LIST OF GRAM PANCHAYAT IN THE REVERSE PAGE

LIST OF GRAM PANCHAYATS OF ARAMBAGH SUBDIVISION

ARAMBAGH BLOCK

01 ARANDI-I G.P.
02 ARANDI-II G.P.
03 BATANAL G.P.
04 GOURHATI-I G.P.
05 GOURHATI-II G.P.
06 HARINKHOLA-I G.P.
07 HARINKHOLA-II G.P.
08 MADHABPUR G.P.
09 MOLOYPUR I G.P.
10 MOLOYPUR-II G.P.
11 MAYAPUR -I G.P.
12 MAYAPUR -II G.P.
13 SALEPUR-I G.P.
14 SALEPUR-II G.P.
15 TIROL G.P.

GOGHAT-I BLOCK

01 BALI G.P.
02 BHADUR G.P.
03 GOGHAT G.P.
04 KUMURSA G.P.
05 NAKUNDA G.P.
06 RAGHUBATI G.P.
07 SEORA G.P.

GOGHAT-II BLOCK

01 BADANGANJ-FULUI-I G.P.
02 BADANGANJ-FULUI-II G.P.
03 BENGAI G.P.
04 HAZIPUR G.P.
05 KUMARGANJ G.P.
06 KAMARPUKUR G.P.
07 MANDARAN G.P
08 PASCHIMPARA G.P.
09 SHYAMBAZAR G.P.

KHANAKUL-I BLOCK

01 ARUNDA G.P.
02 BALIPUR G.P
03 GHOSHPUR G.P.
04 KHANAKUL-I G.P
05 KHANAKUL-II G.P.
06 KISHOREPUR-I G.P.
07 KISHOREPUR-II G.P.
08 POLE-I G.P.
09 POLE-II G.P.
10 RAMMOHAN I G.P.
11 RAMMOHAN-II G.P.
12 TANTISAL G.P.
13 THAKURANICHAK G.P.

KHANAKUL-II BLOCK

01 CHINGRA G.P.

KHANAKUL-II BLOCK

02 DHANYAGHORI G.P.
03 JAGATPUR G.P.
04 MAROKHANA G.P.
05 NATIBPUR-I G.P.
06 NATIBPUR-II G.P.
07 PALASPAI -I G.P.
08 PALASPAI -II G.P.
09 RAJHATI-I G.P.
10 RAJHATI-II G.P.
11 SABALSINGHAPUR G.P.

PURSURAH BLOCK

01 BHANGAMORAH G.P.
02 CHILLADANGI G.P.
03 DEHIBADPUR G.P.
04 KELEPARA G.P.
05 PURSURAH-I G.P.
06 PURSURAH-II G.P.
07 SHYAMPUR G.P.
08 SRIRAMPUR G.P.

Administrative Divisions (in number)

Police Station 2005	Block 2005	Municipal Corp. /Municipalities 2005	Panchayat Samity 2005	Gram Panchayat 2005	Mouza 2005	House hold 2005	Town 2005
4	6	-/1	6	63	567	2,16,950	1

Population and Density of Population (per sq. kms.)

Area (Sq. K.M.)	Population	Density of Population
2001	2001	2001
1058.87	11,17,439	1055

Rural and Urban Population (in number)

Rural			Urban			Total		
2001			2001			2001		
Male	Female	Total	Male	Female	Total	Male	Female	Total
5,39,622	5,21,677	10,61,299	28,729	27,411	56,140	5,68,351	5,49,088	11,17,439

Scheduled Castes and Scheduled Tribes Population by Sex (in no.), 2001

Scheduled Castes			Scheduled Tribes		
Male	Female	Total	Male	Female	Total
1,75,240	1,72,249	3,47,489	10,105	9829	19,934

Broad Pattern of Land Utilisation (in hect.), 2002-2003

Cultivable area	Residual area	Forest area
77,606	26,089.94	348.69

Percentage of Literates by Sex, 2001

Rural			Urban			Total		
2001			2001			2001		
Male	Female	Total	Male	Female	Total	Male	Female	Total
81.10	60.40	70.75	82.50	65.50	74.00	81.80	62.95	72.38

Number of Schools (General Education), 2005-2006

Primary	Middle/High	Higher Secondary
911	**20/94**	**54**

Number of Students (General Education), 2005-2006

Class	I to V	VI to VIII	IX to X	XI to XII
Total	**1,11,311**	**6001**	**57,380**	**65,341**

Number of Teachers (General Education), 2005-2006

School	Primary	Junior High	High	Higher Sec.
Total	**2580**	**114**	**1159**	**1234**

Distribution of Colleges, 2005-2006

Name	No.
Colleges / University	**5**
Professional & Technical Schools & Colleges	**3**
Special & Non-Formal Education	**1071**
Total	**1079**

Health Facilities, 2005

Hospital	Health centre	Clinic & Dispensary	Total	Total bed	No. of Doctor
2	**21**	**193**	**216**	**421**	**65**

No. of Veterinary Hos itals

State Animal Health Centre	Block Animal Health Centre	Additional Block Health Centre	Animal Development Aid Centre	Mobile Animal Health Centre	Artificial Insemination Centre
1	**5**	**5**	**52**	**-**	**50**

BAR DIAGRAM SHOWING POPULATION OF LIVESTOCK SPECIES IN ARAMBAGH SUBDIVISION

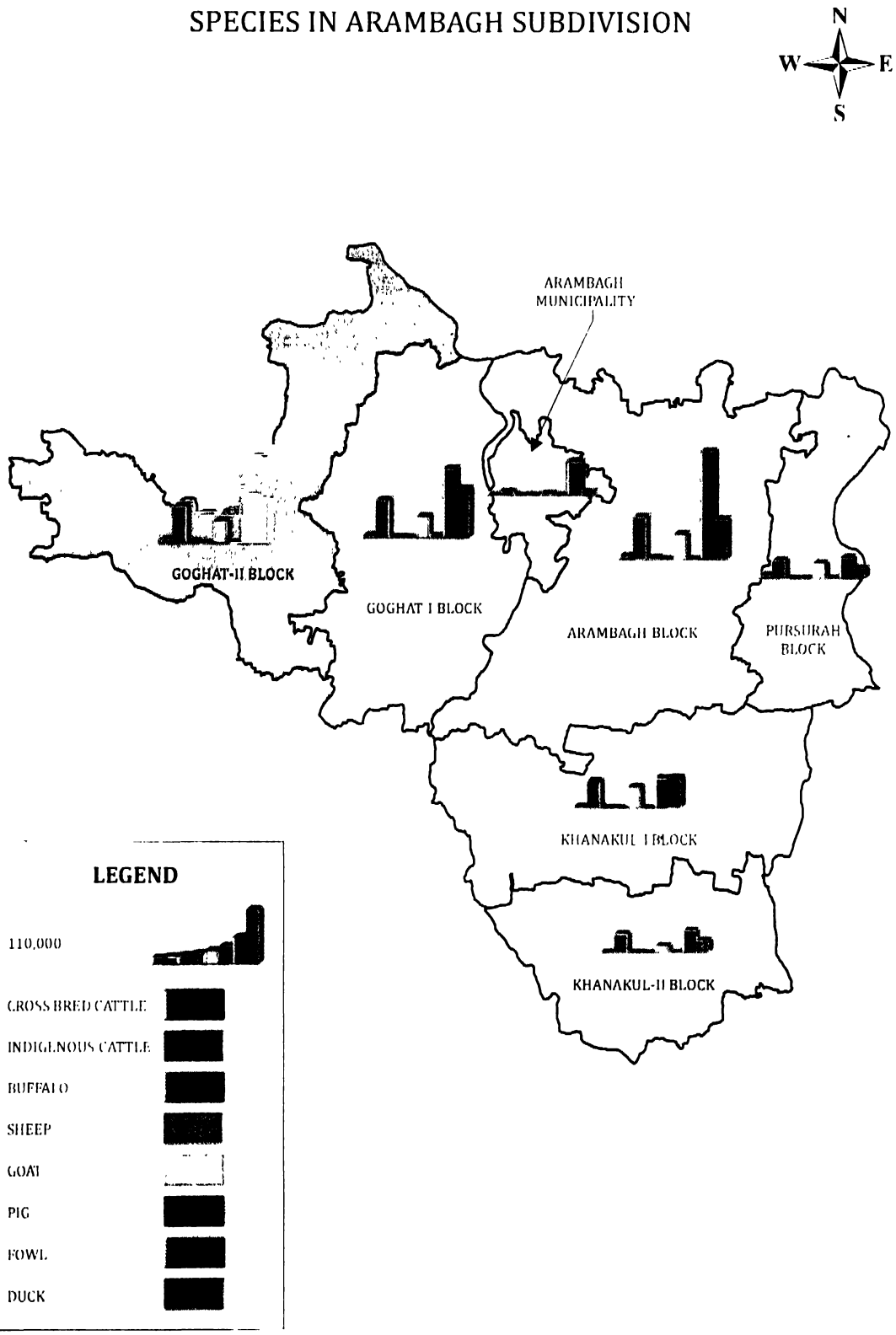

ARAMBAGH SUBDIVISION AT A GLANCE

Cross-Bred Cattle	29,550	24	28	73	27	29
Indigenous Cattle	380,056	313	359	232	174	185
Total Cattle	409,606	337	387	305	201	214
Buffalo	6,974	6	7	10	8	9
Sheep	39	0	0	2	17	18
Goat	233,730	193	221	241	158	168
Pig	3,657	3	3	9	8	9
Dog	23,096	19	21	25	18	19
Deshi Fowl	190,821	157	180	318	304	324
Improved Fowl	493,713	407	466	381	241	257
Total Fowl	684,534	564	647	699	545	580
Deshi Drake, Duck & Duckling	362,839	299	343	266	119	126
Improved Drake, Duck & Duckling	21,531	18	20	17	9	9
Total Drake, Duck & Duckling	384,370	316	363	283	127	135
Turkey, Quail & Other Poultry Bird	6,712	6	6	7	3	3
Total Poultry Bird	1,075,616	886	1016	989	675	719
Wooden Plough	27,753	23	26	15	22	24
Steel Plough	18,984	16	18	7	7	7
Animal Cart	16,652	14	16	6	8	9
Leveller	33,085	27	31	18	22	23
Chaff Cutter	39,018	32	37	25	12	13
Total No. of Persons of Fishery Households	6,086	5	6	11	10	10
Actual Operation in Fishing Activity	1,958	2	2	2	3	3
Marketing of Fish & Other Fishing Occupation	2,122	2	2	2	2	2

POPULATION SHARE OF BOVINES AND SMALL ANIMALS

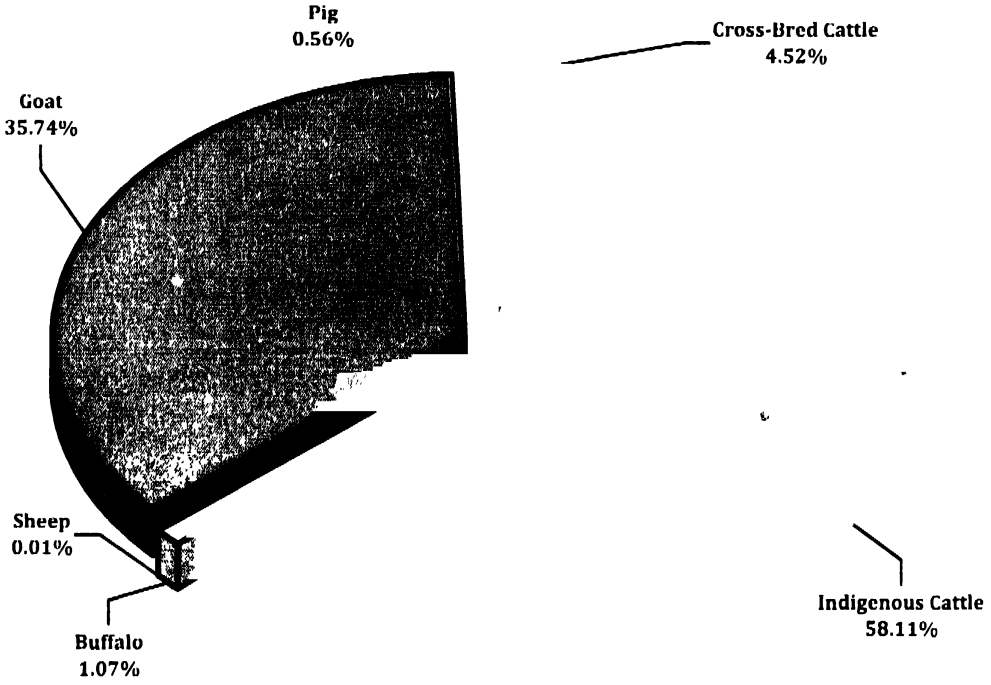

POPULATION SHARE OF FOWL AND DUCK



ARAMBAGH SUBDIVISION

Reference Date : 15.10.2007

BOVINE POPULATION

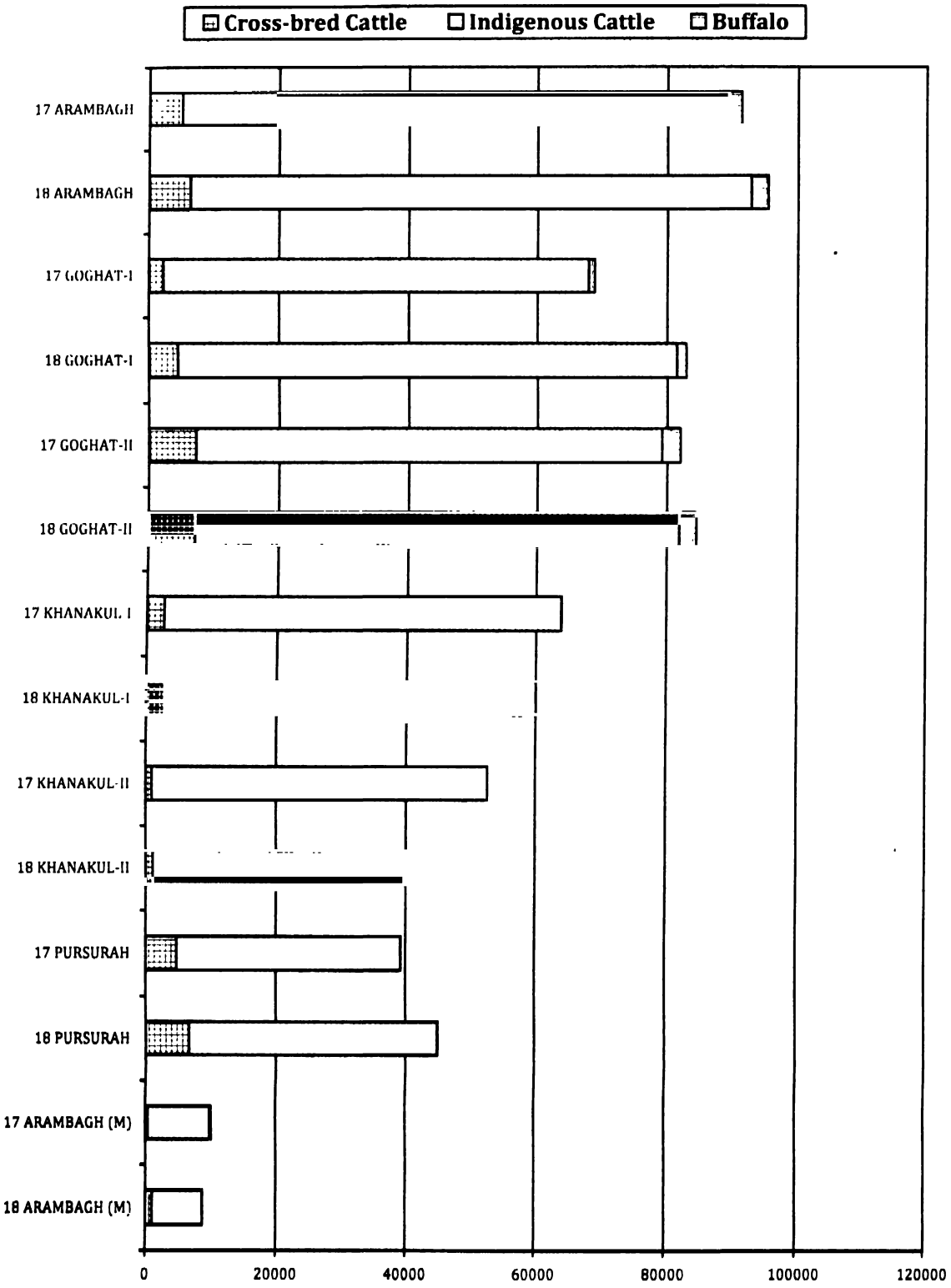

17 - PREVIOUS LIVESTOCK CENSUS, 2003; 18 - PRESENT LIVESTOCK CENSUS, 2007

POPULATION OF SMALL ANIMALS

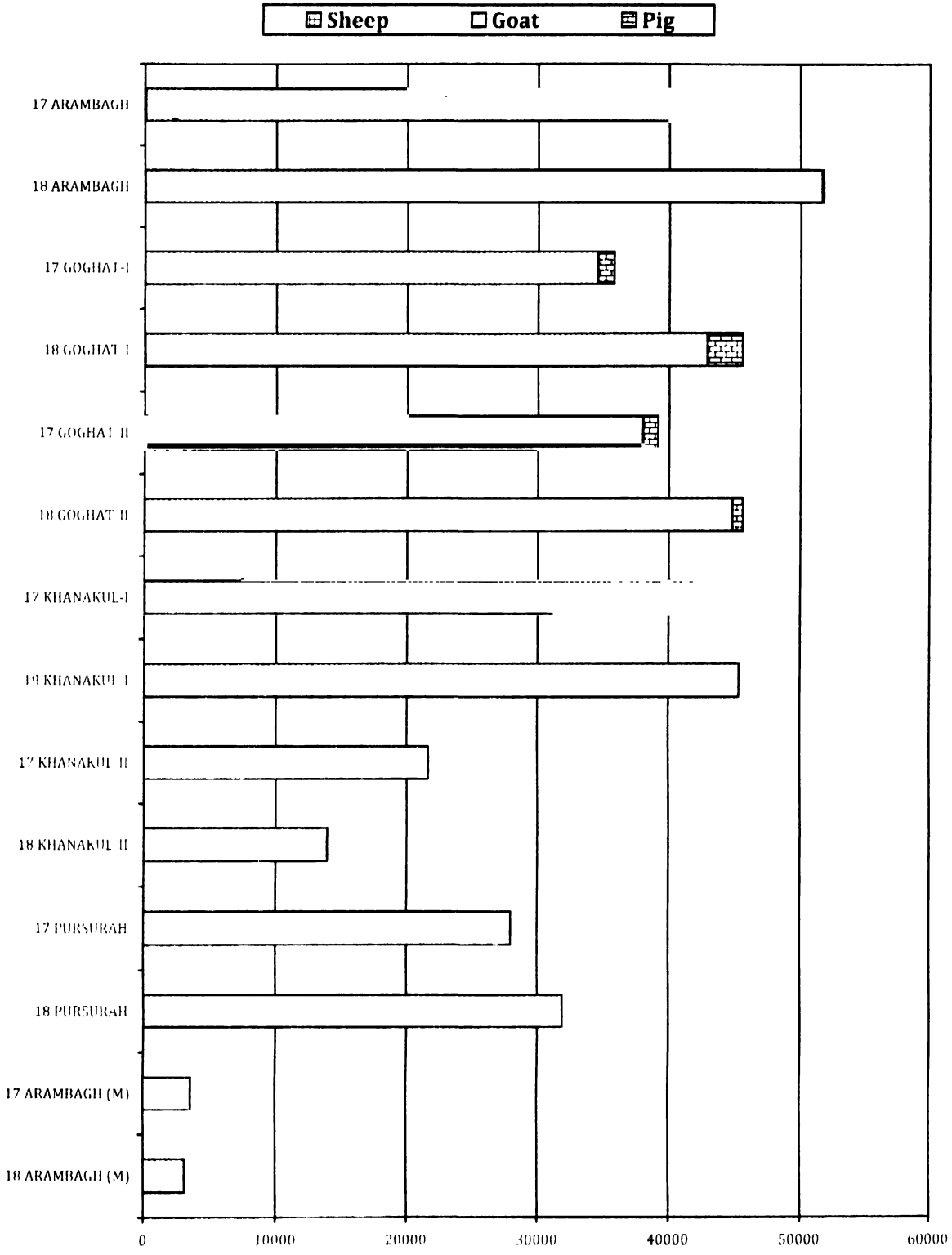

17 - PREVIOUS LIVESTOCK CENSUS, 2003, 18 PRESENT LIVESTOCK CENSUS, 2007

POPULATION OF POULTRY BIRDS

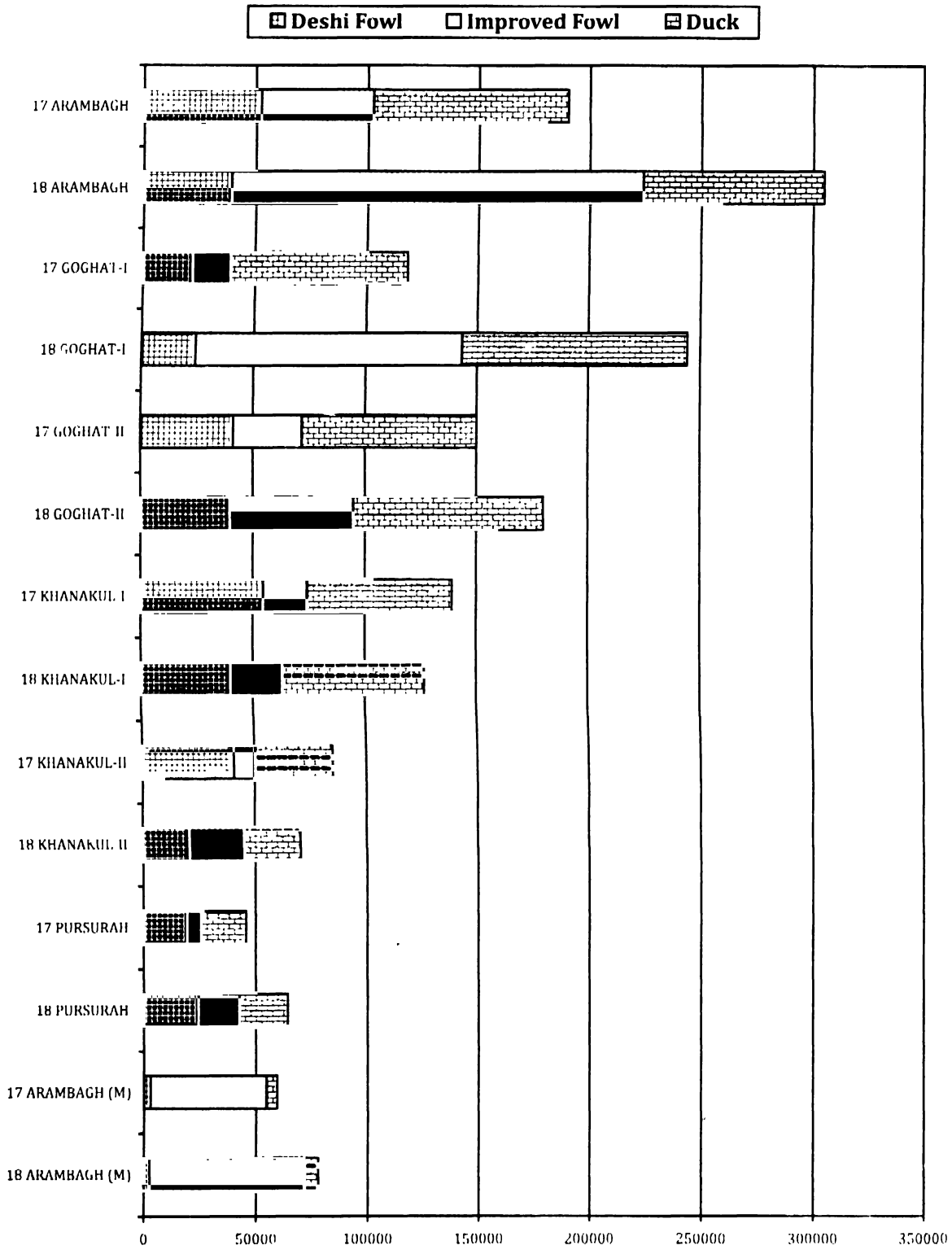

17 - PREVIOUS LIVESTOCK CENSUS, 2003; 18 - PRESENT LIVESTOCK CENSUS, 2007

ARAMBAGH BLOCK

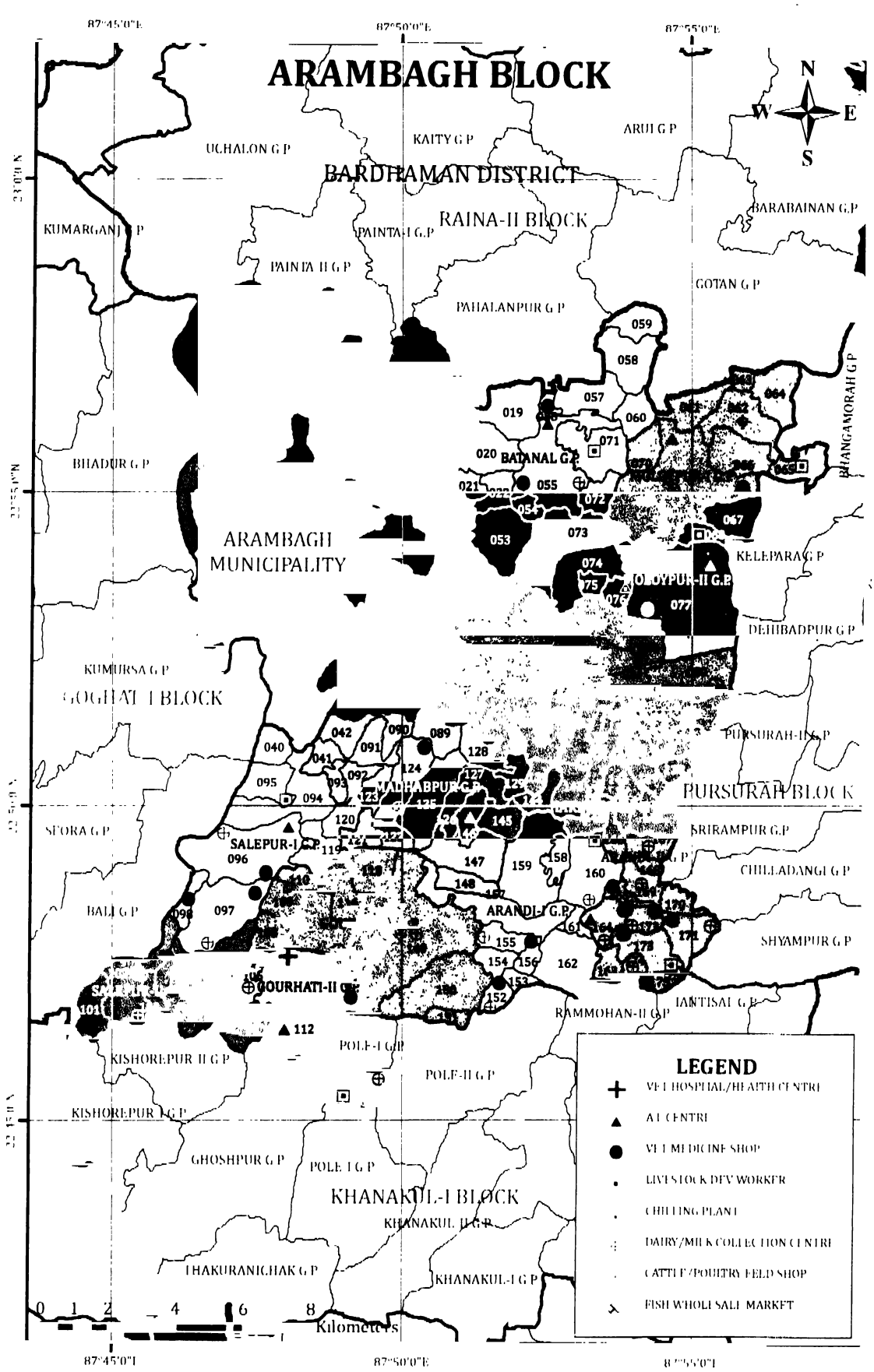

NUMBERS IN THE MAP INDICATE THE J.L.NO. OF THE MOUZAS

LIST OF MOUZAS WITH J.L.NO. IN THE REVERSE PAGE

LIST OF MOUZAS WITH J.L. NO. OF ARAMBAG H BLOCK

ARANDI-I G.P.

152 CHUNAIT
153 BHANDARHATI
154 BALAI CHAK
155 SAMTA
156 TAKSHAL
157 SHITALPUR
158 MANDARAN
159 ARANDI
160 PRATAPNAGAR
161 ARAKUL
162 SATMASA

ARANDI-II G.P

163 BAHU KHEDAIL
164 PURA
165 GHOLPURA
166 SIARA
167 RAGPUR
168 GOBRA
169 PURBBA RAYPUR
170 GOPALDAHA
171 CHANDRABAN
172 DAKSHIN NARAYANPUR
173 HAYATPUR
174 KHEDAIL KISMAT
175 TILAK CHAK

BATANAL G.P.

019 BENGA
020 CHAK JALAL
021 CHAK MADAN
022 RUITCHAK
053 UTTAR NARAYANPUR
054 BEHALA
055 BATANAL
056 SASTIPUR
057 CHAK FAZIL
058 UTTAR RASULPUR
059 UTTAR SEKHPUR
060 CHAK AMAD
071 CHAK HAZI
072 KASHIGARE
073 BHALIA
074 TELUA
075 JASAPUR

GOURHATI-I G.P.

108 RATANPUR
109 TATAR CHAK
110 HELAR CHAK
111 KAPSIT
113 SUBHAYAPUR
114 KHALAR
115 PUISARA
116 GAURI
117 LALUR CHAK
118 BEURGRAM
149 DIHI BAGNAN
150 PARA BAGNAN
151 BHABANIPUR

GOURHATI-II G.P.

106 FATE CHAK

GOURHATI-II G.P.

112 GAURHATI

HARINKHOLA-I G.P.

078 ASHANPUR
079 MAZAFFARPUR
080 PURBA KRISHNAPUR
081 PURBA SHIBPUR
082 MADHURPUR
133 TARAL (P)
134 HARADITYA
135 SHYAMGRAM
136 ARUNBERA
137 GOLAMI CHAK
138 AMGAON (P)

HARINKHOLA-II G.P.

083 SARATI
130 PANPET
131 SAHAPUR
132 DAKSHIN RASULPUR
133 TARAL (P)
138 AMGAON (P)
139 CHHANDRA
140 TAJPUR
141 BIRATI
142 KATABANI
143 PIRIJPUR

MADHABPUR G.P.

041 PAHAR CHAK
042 CHANDSIT
089 SATPUR
090 KRISHNABATI
091 AJAYPUR
092 CHAND CHAK
093 BARA GARIA
121 MAHISHGOT
122 BASULI CHAK
123 SONAGACHHI
124 KANPUR
125 RANHAT
126 JOT RAM
127 HAMIRBATI
128 KRISHNA BALLABHPUR
129 DHARMAPOTA
144 SELALPUR
145 ELOMA
146 MADHABPUR
147 PANDUGRAM
148 JAYSINHA CHAK

MAYAPUR-I G.P.

084 MAYAPUR
085 HAT BASANTAPUR
086 MOHANPUR
087 RAJHATI
088 BALARAMPUR

MAYAPUR-II G.P.

030 TEGHARI
043 MAHESHPUR
044 DIHI BAYARA
045 BAMSA AMREL

MAYAPUR-II G.P.

046 JAYRAMPUR
047 GOPINATHPUR
048 KELEDONA
049 KULBAYARA
050 RAGHUNATHPUR
051 KASHTADAHI
052 BALUNDI

MOLOYPUR-I G.P.

061 TALA
062 BACHHANARI
063 FATEPUR
064 PURBBAHARIPUR
065 GHAR GOHAL
066 BALIA
069 MALAYPUR
070 CHAK BEHALA

MOLOYPUR-II G.P.

067 CHAK BENSHE
068 BANAMALIPUR
076 CHAKANAR
077 KESHABPUR

SALEPUR-I G.P.

040 PARBBATI CHAK
094 RAMNAGAR
095 MOBARAKPUR
096 SALEPUR
097 MANIKPAT
098 PASCHIM RAYPUR
119 SIKIL MOBARAKPUR
120 KHORDALALUR CHAK

SALEPUR-II G.P.

099 BARA DONGAL
100 DAKSHIN SEKHPUR
101 RANGTAKHALI
102 BASANTABATI
103 ATAPUR
104 BERABERE
105 DAHAR KUNDU
107 DONGAL

TIROL G.P.

001 BHABAPUR
002 MAMINPUR
003 PAR ADRA
004 KIRTHI CHANDRAPUR
005 MANDRA
006 DADANPUR
007 MAIGRAM
014 CHANDIBATI
015 DONGA BATHAN
016 EADPUR
017 TIROL
018 PUIN
023 BORA
024 KARUI
025 GOLTA
026 CHAK CHAMRUL (DAKSHIN)
176 SAHALALPUR

Administrative Divisions (in number), 2005

Police Station	Panchayat Samity	Gram Panchayat	Mouza	Household	Town
1	1	15	159	48,183	-

Population and Density of Population (per sq. kms.), 2001

Population	Density of Population	Area (Sq. K.M.)
2,53,579	942	269.31

Population (in number), 2001

Male	Female	Total
1,30,058	1,23,521	2,53,579

Scheduled Castes and Scheduled Tribes Population by Sex (in no.), 2001

Scheduled Castes			Scheduled Tribes		
Male	Female	Total	Male	Female	Total
47,047	45,430	92,477	1,455	1,461	2,916

Broad Pattern of Land Utilisation (in hect.), 2002-2003

Cultivable area	Residual area	Forest area
21,089	6749.48	174.12

Percentage of Literates by Sex, 2001

Male	Female	Total
80.80	60.70	71.00

Number of Schools (General Education), 2005-2006

Primary	Middle/High	Higher Secondary
203	1/23	16

Number of Students (General Education), 2005-2006

Class	I to V	VI to VIII	IX to X	XI to XII
Total	24,998	135	13,679	15,958

Number of Teachers (General Education), 2005-2006

School	Primary	Junior High	High	Higher Sec.
Total	614	6	288	343

Distribution of Colleges, 2005-2006

Name	No.
Colleges / University	-
Professional & Technical Schools & Colleges	-
Special & Non-Formal Education	265
Total	265

Health Facilities, 2005

Hospital	Health centre	Clinic & Dispensary	Total	Total bed	No. of Doctor
-	5	43	48	44	4

No. of Veterinary Hospitals

State Animal Health Centre	Block Animal Health Centre	Additional Block Health Centre	Animal Development Aid Centre	Mobile Animal Health Centre	Artificial Insemination (A.I.) Centre
-	1	1	13	-	13

BAR DIAGRAM SHOWING POPULATION OF LIVESTOCK SPECIES IN ARAMBAGH BLOCK

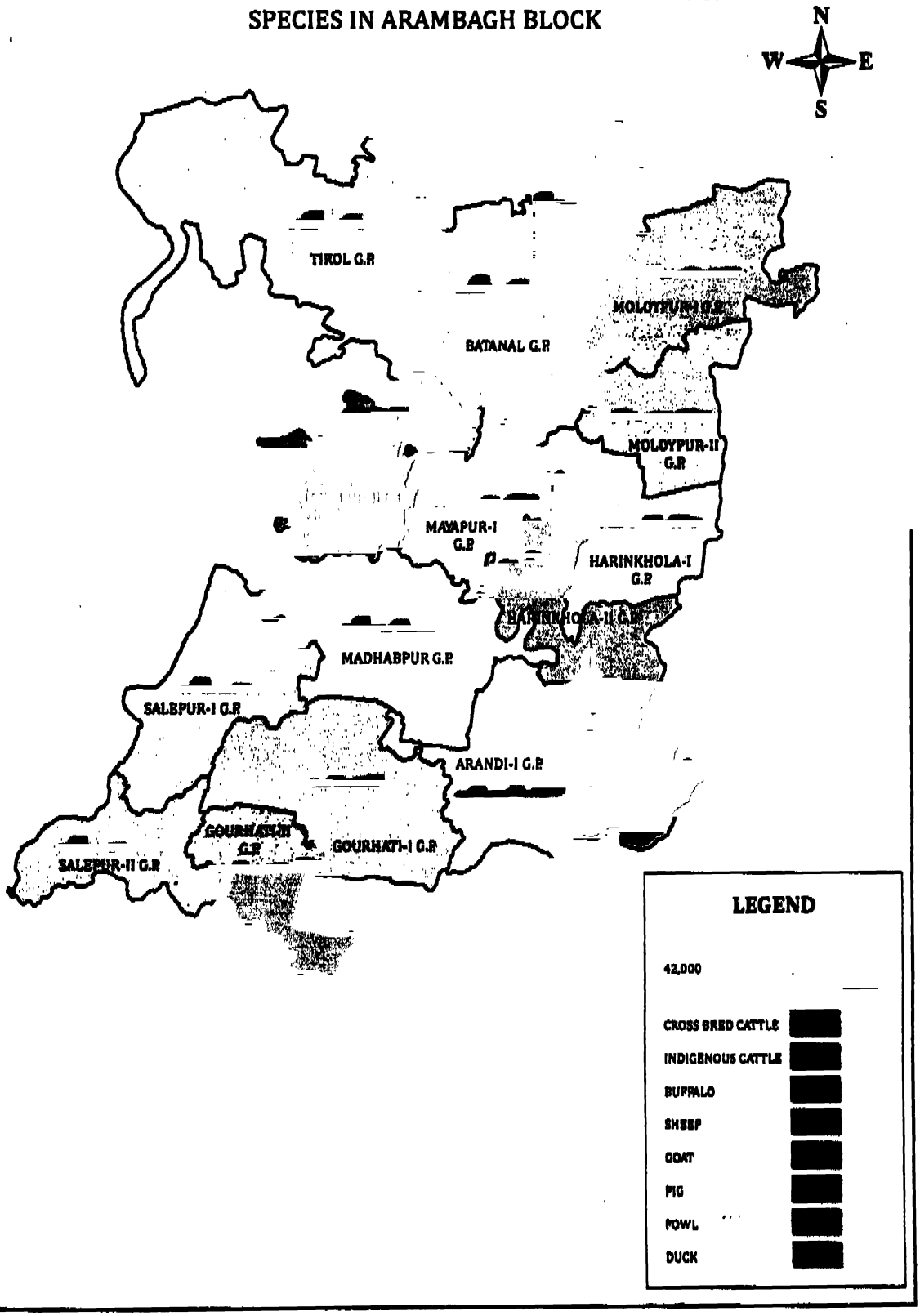

ARAMBAGH BLOCK AT A GLANCE

	[redacted]	[redacted]	[redacted]	[redacted]	[redacted]	[redacted]
Cross-Bred Cattle	6,342	23	24	73	27	29
Indigenous Cattle	86,473	312	321	232	174	185
Total Cattle	92,815	335	345	305	201	214
Buffalo	2,622	9	10	10	8	9
Sheep	12	0	0	2	17	18
Goat	51,676	187	192	241	158	168
Pig	89	0	0	9	8	9
Dog	6,466	23	24	25	18	19
Deshi Fowl	39,197	142	146	318	304	324
Improved Fowl	184,784	667	686	381	241	257
Total Fowl	223,981	809	832	699	545	580
Deshi Drake, Duck & Duckling	80,168	289	298	266	119	126
Improved Drake, Duck & Duckling	818	3	3	17	9	9
Total Drake, Duck & Duckling	80,986	292	301	283	127	135
Turkey, Quail & Other Poultry Bird	6	0	0	7	3	3
Total Poultry Bird	304,973	1101	1132	989	675	719
Wooden Plough	4,176	15	16	15	22	24
Steel Plough	1,305	5	5	7	7	7
Animal Cart	1,714	6	6	6	8	9
Leveller	4,132	15	15	18	22	23
Chaff Cutter	88	0	0	25	12	13
Total No. of Persons of Fishery Households	896	3	3	11	10	10
Actual Operation in Fishing Activity	167	1	1	2	3	3
Marketing of Fish & Other Fishing Occupation	175	1	1	2	2	2

ARAMBAGH BLOCK

Reference Date : 15.10.2007

POPULATION SHARE OF BOVINES AND SMALL ANIMALS

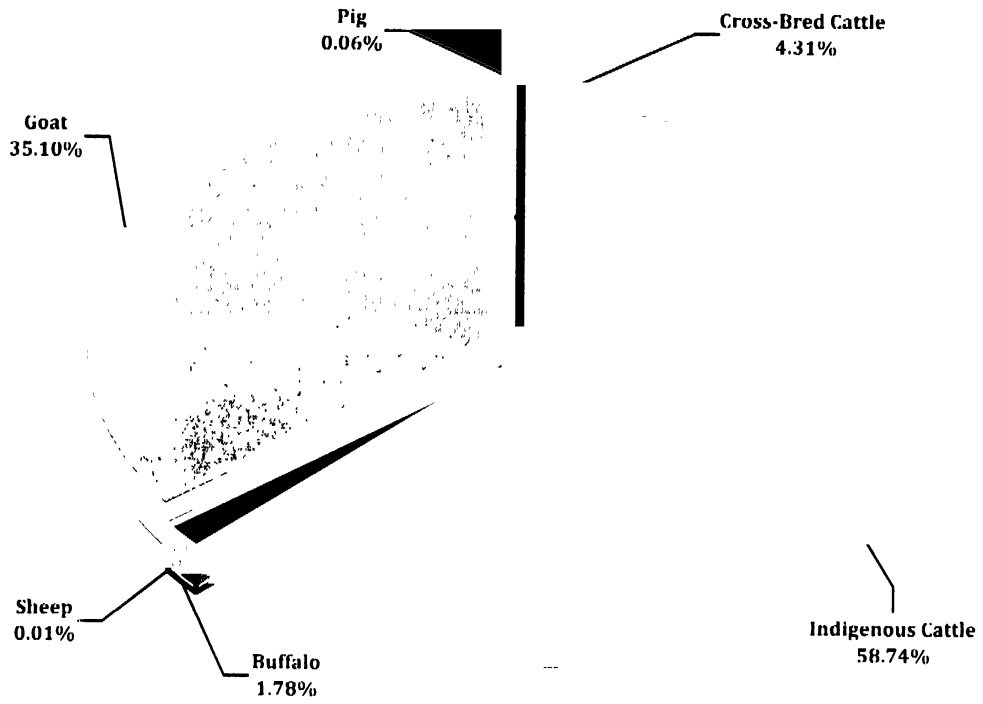

POPULATION SHARE OF FOWL AND DUCK



ARAMBAGH BLOCK

Reference Date : 15.10.2007

GRAM PANCHAYATWISE BOVINE POPULATION



17 - PREVIOUS LIVESTOCK CENSUS, 2003; 18 - PRESENT LIVESTOCK CENSUS, 2007

GRAM PANCHAYATWISE POPULATION OF SMALL ANIMALS



17 - PREVIOUS LIVESTOCK CENSUS, 2003; 18 - PRESENT LIVESTOCK CENSUS, 2007

GRAM PANCHAYATWISE POPULATION OF POULTRY BIRDS

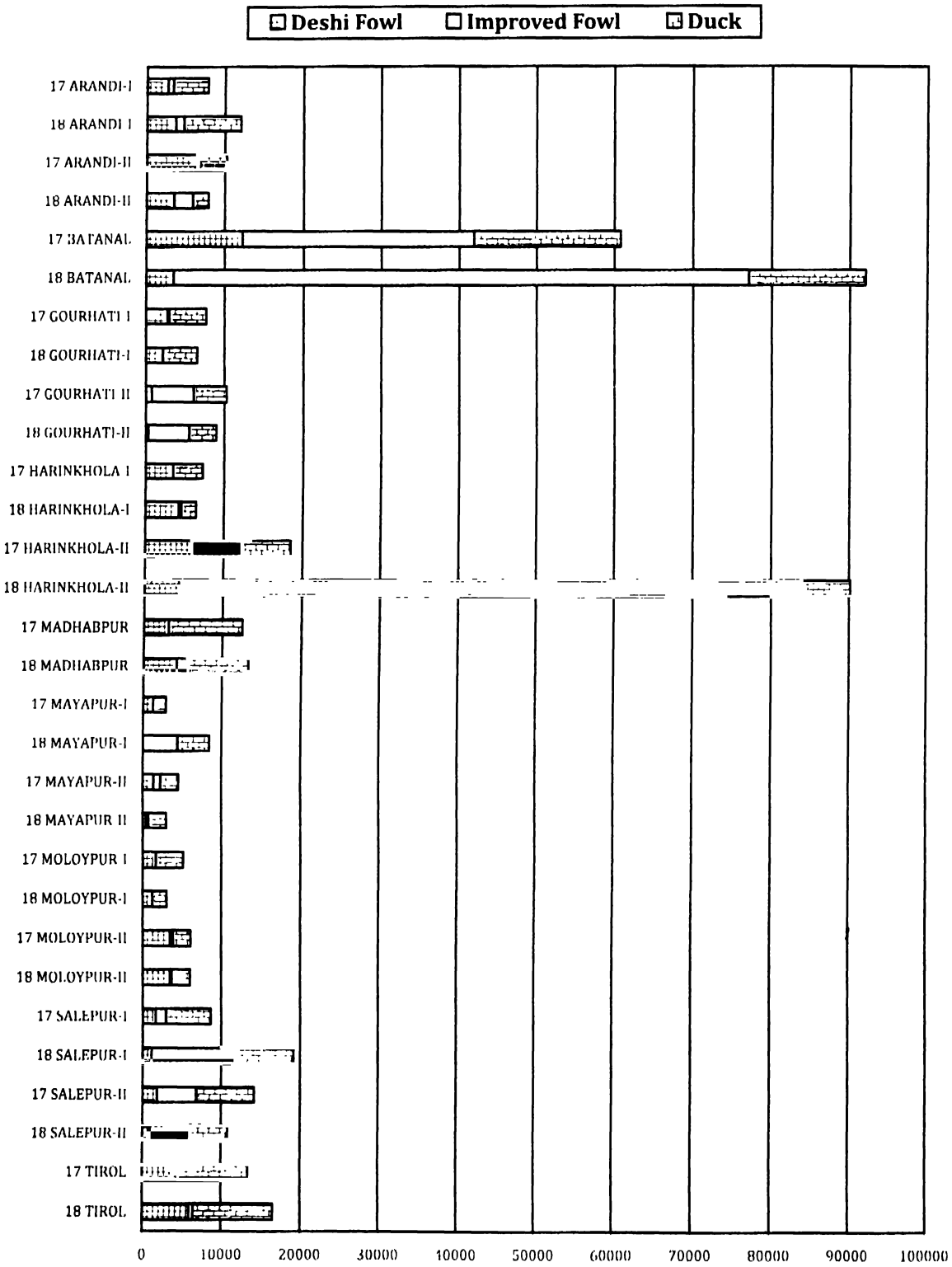

17 - PREVIOUS LIVESTOCK CENSUS, 2003; 18 - PRESENT LIVESTOCK CENSUS, 2007

18th ALL INDIA LIVESTOCK CENSUS, AGRICULTURE IMPLEMENTS AND MACHINERY, FISHERY STATISTICS, WEST BENGAL

Reference Date : 15.10.2007

HOOGHLY DISTRICT

NAME OF THE GRAM PANCHAYAT	No. of Agricultural Households (areawise)									No. of Households based on Nature of Feeding			
	Upto 1 cottah	Above 1 cottah upto 10 cottah	Above 10 cottah upto 1 bigha	Above 1 bigha upto 3 bigha	Above 3 bigha upto 7½ bigha	Above 7½ bigha upto 15 bigha	Above 15 bigha upto 30 bigha	Above 30 bigha upto 75 bigha	Above 75 bigha	Stall feeding	Grazing	Both	Free ranging
1	2	3	4	5	6	7	8	9	10	11	12	13	14
ARAMBAGH BLOCK													
ARANDI-I G.P.	54	235	689	878	310	100	25	2	0	469	204	1164	1164
ARANDI-II G.P.	0	745	663	691	262	140	8	0	0	397	0	2108	0
BATANAL G.P.	0	584	1092	1384	589	65	1	0	0	687	13	2541	1069
GOURHATI-I G.P.	261	555	561	1516	405	188	38	0	0	15	24	3421	15
GOURHATI-II G.P.	1	184	361	652	191	39	3	0	0	460	8	943	1134
HARINKHOLA-I G.P.	297	756	522	657	381	82	18	2	0	547	0	2546	23
HARINKHOLA-II G.P.	27	543	1012	592	34	3	1	0	0	20	0	2211	0
MADHABPUR G.P.	748	748	518	928	485	135	37	5	0	299	274	2829	202
MAYAPUR-I G.P.	834	673	684	319	42	8	0	0	0	129	69	2306	44
MAYAPUR-II G.P.	451	991	439	593	354	112	13	0	0	1163	71	1569	0
MOLOYPUR-I G.P.	1459	608	313	545	298	134	44	8	0	574	348	2158	329
MOLOYPUR-II G.P.	663	839	694	373	217	64	4	3	0	384	42	2307	124
SALEPUR-I G.P.	87	448	776	1136	316	71	6	1	0	48	0	2729	64
SALEPUR-II G.P.	306	1460	958	407	38	1	0	0	0	0	0	3269	0
TIROL G.P.	390	471	649	1202	684	334	80	45	0	993	497	2671	245
ARAMBAGH BLOCK TOT :	5,578	9,840	9,931	11,873	4,606	1,476	278	66	0	6,185	1,550	34,772	4,413

18th ALL INDIA LIVESTOCK CENSUS, AGRICULTURE IMPLEMENTS AND MACHINERY, FISHERY STATISTICS, WEST BENGAL

Reference Date : 15.10.2007

HOOGHLY DISTRICT

NAME OF THE GRAM PANCHAYAT	Major Occupationwise No. of Households								No. of Households using different Sources of Fodder			
	Agricul-ture	Agricul-ture labourer	Cattle & Buffalo rearing	Sheep, Goat & Pig rearing	Poultry & allied activities	Other activities related to livestock	Fisheries & allied activities	Others	Own produce	Bought from market/ other persons	Both own produce & bought	Other sources
1	15	16	17	18	19	20	21	22	23	24	25	26
ARAMBAGH BLOCK												
ARANDI-I G.P.	703	1572	4	0	0	3	0	722	606	342	538	413
ARANDI-II G.P.	326	1029	0	0	7	28	38	1728	949	362	764	0
BATANAL G.P.	1888	1849	0	0	31	46	11	606	0	0	2055	1596
GOURHATI-I G.P.	2551	821	0	0	1	0	0	151	9	1	3165	45
GOURHATI-II G.P.	504	853	1	0	7	4	28	1151	0	153	841	428
HARINKHOLA-I G.P.	925	1436	0	0	0	0	0	755	550	715	1823	28
HARINKHOLA-II G.P.	537	1200	4	0	8	13	10	1167	3	463	1765	0
MADHABPUR G.P.	1879	1478	0	0	1	9	1	236	1217	402	1159	826
MAYAPUR-I G.P.	482	1325	0	0	0	0	12	741	6	35	2330	177
MAYAPUR-II G.P.	896	1494	2	0	0	0	0	561	957	1035	611	191
MOLOYPUR-I G.P.	806	2345	3	0	0	0	0	255	350	1043	1726	390
MOLOYPUR-II G.P.	434	2333	0	2	0	4	1	83	212	708	1564	373
SALEPUR-I G.P.	1839	967	0	0	1	0	0	34	1867	31	839	64
SALEPUR-II G.P.	1710	1280	0	0	9	10	47	216	0	0	3269	0
TIROL G.P.	1908	1757	33	0	0	6	2	713	1082	832	2043	462
ARAMBAGH BLOCK TOT :	**17,388**	**21,739**	**47**	**2**	**65**	**123**	**150**	**9,119**	**7,808**	**6,122**	**24,492**	**4,993**

18th ALL INDIA LIVESTOCK CENSUS, AGRICULTURE IMPLEMENTS AND MACHINERY, FISHERY STATISTICS, WEST BENGAL

Reference Date : 15.10.2007

HOOGHLY DISTRICT

NAME OF THE GRAM PANCHAYAT	No. of Households Availing institutional financial		Different uses of dung Householdwise (average daily kg.)				No. of Households/Khatals/Farms etc. using different Livestock							
							Livestock							
	Yes	No	Total dung produced (kg.)	Used for fuel (daily kg.)	Used for manure (daily kg.)	Used in other ways (kg.)	Cross-bred Cattle	Indi-genous Cattle	Buffalo	Sheep	Goat	Pig	Dog	Rabbit
1	27	28	29	30	31	32	33	34	35	36	37	38	39	40
ARAMBAGH BLOCK														
ARANDI-I G.P.	67	2937	21966	15448	5131	1387	184	1658	26	0	1228	3	3	7
ARANDI-II G.P.	318	0	26400	20861	4845	428	156	2005	2	0	1249	0	207	0
BATANAL G.P.	116	0	31160	13994	13620	3564	65	3246	187	0	1709	0	54	3
GOURHATI-I G.P.	54	3470	26401	12930	12126	1342	65	2559	14	0	808	0	12	0
GOURHATI-II G.P.	0	2545	16623	9950	3886	2787	143	1301	33	0	364	0	174	0
HARINKHOLA-I G.P.	26	3090	30264	23271	6993	0	192	2234	32	0	1505	0	2	0
HARINKHOLA-II G.P.	453	2486	59080	41333	15198	2549	195	2117	8	0	915	0	6	0
MADHABPUR G.P.	51	3553	41168	22998	16077	2093	132	2891	60	0	1218	0	176	0
MAYAPUR-I G.P.	0	2560	32111	30036	2075	0	222	2010	54	0	938	0	17	0
MAYAPUR-II G.P.	0	2953	47670	20510	27270	0	71	2772	33	0	543	0	0	0
MOLOYPUR-I G.P.	8	3401	40400	26020	12630	1750	154	2487	63	3	984	0	4	1
MOLOYPUR-II G.P.	71	2786	29008	17590	9778	1640	3[illegible]	1490	5	0	759	0	12	1
SALEPUR-I G.P.	421	2420	37737	18691	18187	859	519	2743	62	0	590	9	0	0
SALEPUR-II G.P.	200	3122	29560	22182	7378	0	99	3190	0	0	459	0	0	0
TIROL G.P.	267	4152	69132	39119	25618	4395	608	3376	139	0	1610	5	102	2
ARAMBAGH BLOCK TOT :	2,052	39,475	538,680	334,933	180,812	22,794	3,148	36,079	718	3	14,879	17	769	14

18th ALL INDIA LIVESTOCK CENSUS, AGRICULTURE IMPLEMENTS AND MACHINERY, FISHERY STATISTICS, WEST BENGAL

HOOGHLY DISTRICT

Reference Date : 15.10.2007

NAME OF THE GRAM PANCHAYAT	No. of Households/Khatals/Farms etc. having Poultry or Producing Milk				No. and classification of source of data														
	Poultry Birds			Milk Producing House-hold	Household	Khatal	Goshala	Dairy	Poultry Farm	Sheep, Goat, Pig etc. Farm	Livestock Market/Hat	Poultry Hatchery	Agriculture Farm	Meat Shop				Fish Shop	Others (Fish Jetty, Harbour, Processing Centre, Fish Hatchery etc.)
	Fowl	Duck	Other Poultry Birds											Sheep	Goat	Pig	Poultry		
1	41	42	43	44	45	46	47	48	49	50	51	52	53	54	55	56	57	58	59
ARAMBAGH BLOCK																			
ARANDI-I G.P	757	1607	38	622	3001	0	0	0	0	0	0	0	0	0	0	0	3	0	0
ARANDI-II G.P.	987	595	0	706	3141	0	0	0	0	0	0	0	0	0	1	0	7	7	0
BATANAL G.P.	862	2838	0	1618	4313	1	3	0	2	0	0	0	0	0	0	0	6	6	0
GOURHATI-I G.P.	474	1295	1	1274	3509	0	0	0	0	0	0	0	0	0	0	0	15	0	0
GOURHATI-II G.P.	142	1229	0	839	2541	0	0	0	1	0	0	0	0	0	1	0	3	2	0
HARINKHOLA-I G.P.	796	641	0	1118	3113	0	0	0	0	0	0	0	0	0	0	0	3	0	0
HARINKHOLA-II G.P.	618	768	0	1901	2912	0	0	0	6	0	1	0	0	0	2	0	9	9	0
MADHABPUR G.P.	946	1732	2	1359	3599	0	0	0	3	0	0	2	0	0	0	0	0	0	0
MAYAPUR-I G.P.	757	811	0	1060	2540	0	0	0	0	0	0	0	0	0	1	0	4	15	0
MAYAPUR-II G.P.	145	531	0	851	2951	2	0	0	0	0	0	0	0	0	0	0	0	0	0
MOLOYPUR-I G.P.	426	706	0	707	3389	0	0	0	1	0	0	0	0	0	4	0	4	11	0
MOLOYPUR-II G.P.	1137	660	2	527	2840	0	0	0	1	0	0	0	0	0	3	0	6	7	0
SALEPUR-I G.P.	400	1163	0	2054	2841	0	0	0	0	0	0	0	0	0	0	0	0	0	0
SALEPUR-II G.P.	245	1200	0	1529	3275	0	0	0	4	0	0	0	0	0	2	0	8	33	0
TIROL G.P.	1265	2664	0	1440	4388	0	0	0	0	0	0	0	0	0	7	0	7	17	0
ARAMBAGH BLOCK TOT :	**9,957**	**18,440**	**43**	**17,605**	**48,353**	**3**	**3**	**0**	**18**	**0**	**1**	**2**	**0**	**0**	**21**	**0**	**75**	**107**	**0**

18th ALL INDIA LIVESTOCK CENSUS, AGRICULTURE IMPLEMENTS AND MACHINERY, FISHERY STATISTICS, WEST BENGAL

Reference Date : 15.10.2007

HOOGHLY DISTRICT

JERSEY CROSS-BRED CATTLE

NAME OF THE GRAM PANCHAYAT	MALE JERSEY CROSS-BRED CATTLE							FEMALE JERSEY CROSS-BRED CATTLE							Total Jersey Cross-bred Cattle (66+73)
	Under 1 year	1 to 2½ years	Over 2½ years (Major use)				Total Male Jersey Cross-bred Cattle (60+61+62+63+64+65)	Under 1 year	1 to 2½ years	Over 2½ years			Above 10 years	Total Female Jersey Cross-bred Cattle (67+68+69+70+71+72)	
			Used for Breeding only	Mainly used for Agri-culture	Mainly used for Bullock Cart	Others				In milk	Dry	Not calved once			
1	60	61	62	63	64	65	66	67	68	69	70	71	72	73	74
ARAMBAGH BLOCK															
ARANDI-I G.P.	4	0	0	0	0	0	4	12	27	17	26	2	0	84	88
ARANDI-II G.P.	28	7	0	0	0	0	35	29	39	65	37	23	1	194	229
BATANAL G.P.	3	2	0	0	0	0	5	24	29	26	34	0	0	113	118
GOURHATI-I G.P.	23	14	1	0	0	0	38	16	7	21	14	3	0	61	99
GOURHATI-II G.P.	0	0	0	0	0	0	0	0	0	0	0	0	0	0	0
HARINKHOLA-I G.P.	55	13	0	0	0	0	68	87	63	152	76	3	0	381	449
HARINKHOLA-II G.P.	189	219	50	0	0	0	458	284	257	476	160	303	100	1580	2038
MADHABPUR G.P.	37	2	0	8	0	0	47	52	60	87	51	6	0	256	303
MAYAPUR-I G.P.	14	7	0	0	0	0	21	18	44	50	32	0	0	144	165
MAYAPUR-II G.P.	1	0	0	0	0	0	1	3	0	3	1	0	0	7	8
MOLOYPUR-I G.P.	48	5	0	0	0	0	53	66	62	92	120	27	0	367	420
MOLOYPUR-II G P.	48	8	0	0	0	0	56	158	70	95	61	26	0	410	466
SALEPUR-I G.P.	19	3	0	0	0	0	22	35	64	55	27	0	0	181	203
SALEPUR-II G.P.	19	2	0	0	0	0	21	40	51	74	15	0	0	180	201
TIROL G.P	94	14	0	0	0	0	108	118	140	184	147	56	0	645	753
ARAMBAGH BLOCK TOT :	582	296	51	8	0	0	937	942	913	1,397	801	449	101	4,603	5,540

18th ALL INDIA LIVESTOCK CENSUS, AGRICULTURE IMPLEMENTS AND MACHINERY, FISHERY STATISTICS, WEST BENGAL

Reference Date : 15.10.2007

HOOGHLY DISTRICT

HOLSTEIN FRIESIAN CROSS-BRED CATTLE

NAME OF THE GRAM PANCHAYAT	MALE HOLSTEIN FRIESIAN CROSS-BRED CATTLE							FEMALE HOLSTEIN FRIESIAN CROSS-BRED CATTLE							Total Holstein Friesian Cross-bred Cattle (81+88)
	Under 1 year	1 to 2½ years	Over 2½ years (Major use)				Total Male Holstein Friesian Cross bred Cattle (75+76+77+78+79+80)	Under 1 year	1 to 2½ years	Over 2½ years			Above 10 years	Total Female Holstein Friesian Cross-bred Cattle (82+83+84+85+86+87)	
			Used for Breeding only	Mainly used for Agri-culture	Mainly used for Bullock Cart	Others				In milk	Dry	Not calved once			
1	75	76	77	78	79	80	81	82	83	84	85	86	87	88	89
ARAMBAGH BLOCK															
ARANDI-I G P	0	0	0	0	0	0	0	0	0	0	0	0	0	0	0
ARANDI-II G.P.	0	0	0	0	0	0	0	0	1	1	2	0	0	4	4
BATANAL G.P.	0	0	0	0	0	0	0	0	0	0	0	0	0	0	0
GOURHATI-I G.P.	0	0	0	0	0	0	0	0	0	0	0	0	0	0	0
GOURHATI-II G.P.	6	0	0	0	0	0	6	3	5	11	1	0	0	20	26
HARINKHOLA-I G.P	0	0	0	0	0	0	0	0	0	0	0	0	0	0	0
HARINKHOLA-II G.P.	1	0	0	0	0	0	1	0	1	2	0	0	0	3	4
MADHABPUR G.P.	0	0	1	0	0	0	1	0	0	0	0	0	0	0	1
MAYAPUR-I G.P.	1	0	0	0	0	0	1	1	1	1	7	0	0	10	11
MAYAPUR-II G.P.	0	0	0	0	0	0	0	0	0	0	0	0	0	0	0
MOLOYPUR-I G.P.	0	0	0	0	0	0	0	0	0	0	0	0	0	0	0
MOLOYPUR-II G.P.	0	0	0	0	0	0	0	0	1	0	1	0	0	2	2
SALEPUR-I G.P.	3	0	0	0	0	0	3	2	3	5	1	0	0	11	14
SALEPUR-II G.P.	0	0	0	0	0	0	0	0	0	0	0	0	0	0	0
TIROL G P.	0	0	0	0	0	0	0	0	0	0	0	0	0	0	0
ARAMBAGH BLOCK TOT :	11	0	1	0	0	0	12	6	12	20	12	0	0	50	62

18th ALL INDIA LIVESTOCK CENSUS, AGRICULTURE IMPLEMENTS AND MACHINERY, FISHERY STATISTICS, WEST BENGAL

Reference Date : 15.10.2007

HOOGHLY DISTRICT

OTHER CROSS-BRED CATTLE

NAME OF THE GRAM PANCHAYAT	MALE OTHER CROSS-BRED CATTLE							FEMALE OTHER CROSS-BRED CATTLE							Total Other Cross-bred Cattle (96+103)
	Under 1 year	1 to 2½ years	Over 2½ years (Major use)				Total Male Other Cross-bred Cattle (90+91+92+93+94+95)	Under 1 year	1 to 2½ years	Over 2½ years			Above 10 years	Total Female Other Cross-bred Cattle (97+98+99+100+101+102)	
			Used for Breeding only	Mainly used for Agri-culture	Mainly used for Bullock Cart	Others				In milk	Dry	Not calved once			
1	90	91	92	93	94	95	96	97	98	99	100	101	102	103	104
ARAMBAGH BLOCK															
ARANDI-I G.P.	0	0	0	0	0	0	0	0	0	0	0	0	0	0	0
ARANDI-II G.P.	0	2	0	0	0	0	2	4	5	0	1	1	0	11	13
BATANAL G.P.	0	0	0	0	0	0	0	1	0	1	0	0	0	2	2
GOURHATI-I G.P.	0	0	0	0	0	0	0	0	20	5	4	6	0	35	35
GOURHATI-II G.P.	24	6	0	0	0	0	30	64	71	98	8	0	0	241	271
HARINKHOLA-I G.P.	0	0	0	0	0	0	0	0	0	0	0	0	0	0	0
HARINKHOLA-II G.P.	0	0	0	0	0	0	0	0	0	0	0	0	0	0	0
MADHABPUR G P	1	0	0	0	0	0	1	0	4	1	0	0	0	5	6
MAYAPUR-I G.P.	7	1	0	0	0	0	8	16	37	29	23	0	0	105	113
MAYAPUR-II G.P.	14	3	0	0	0	0	17	5	12	7	16	0	0	40	57
MOLOYPUR-I G P.	0	0	0	0	0	0	0	0	0	0	0	0	0	0	0
MOLOYPUR-II G P.	0	0	0	0	0	0	0	0	0	0	0	0	0	0	0
SALEPUR-I G P	10	7	0	0	0	0	17	16	19	0	0	0	0	35	52
SALEPUR-II G.P.	0	0	0	0	0	0	0	0	0	0	0	0	0	0	0
TIROL G.P.	19	6	0	0	0	0	25	30	38	50	29	19	0	166	191
ARAMBAGH BLOCK TOT :	75	25	0	0	0	0	100	136	206	191	81	26	0	640	740

18th ALL INDIA LIVESTOCK CENSUS, AGRICULTURE IMPLEMENTS AND MACHINERY, FISHERY STATISTICS, WEST BENGAL

Reference Date : 15.10.2007

HOOGHLY DISTRICT

TOTAL CROSS-BRED CATTLE

NAME OF THE GRAM PANCHAYAT	TOTAL MALE CROSS-BRED CATTLE							TOTAL FEMALE CROSS-BRED CATTLE							Total Cross-bred Cattle (111+118)
	Under 1 year (60+75+90)	1 to 2½ years (61+76+91)	Over 2½ years (Major use)				Total Male Other Cross-bred Cattle (105+106+107+108+109+110)	Under 1 year (67+82+97)	1 to 2½ years (68+83+98)	Over 2½ years			Above 10 years (72+87+102)	Total Female Cross-bred Cattle (112+113+114+115+116+117)	
			Used for Breeding only (62+77+92)	Mainly used for Agriculture (63+78+93)	Mainly used for Bullock Cart (64+79+94)	Others (65+80+95)				In milk (69+84+99)	Dry (70+85+100)	Not calved once (71+86+101)			
1	105	106	107	108	109	110	111	112	113	114	115	116	117	118	119
ARAMBAGH BLOCK															
ARANDI-I G.P.	4	0	0	0	0	0	4	12	27	17	26	2	0	84	88
ARANDI-II G.P.	28	9	0	0	0	0	37	33	45	66	40	24	1	209	246
BATANAL G.P.	3	2	0	0	0	0	5	25	29	27	34	0	0	115	120
GOURHATI-I G.P.	23	14	1	0	0	0	38	16	27	26	18	9	0	96	134
GOURHATI-II G.P.	30	6	0	0	0	0	36	67	76	109	9	0	0	261	297
HARINKHOLA-I G.P.	55	13	0	0	0	0	68	87	63	152	76	3	0	381	449
HARINKHOLA-II G P	190	219	50	0	0	0	459	284	258	478	160	303	100	1583	2042
MADHABPUR G.P.	38	2	1	8	0	0	49	52	64	88	51	6	0	261	310
MAYAPUR-I G.P.	22	8	0	0	0	0	30	35	82	80	62	0	0	259	289
MAYAPUR-II G.P.	15	3	0	0	0	0	18	8	12	10	17	0	0	47	65
MOLOYPUR-I G.P.	48	5	0	0	0	0	53	66	62	92	120	27	0	367	420
MOLOYPUR-II G.P.	48	8	0	0	0	0	56	158	71	95	62	26	0	412	468
SALEPUR-I G.P.	32	10	0	0	0	0	42	53	86	60	28	0	0	227	269
SALEPUR-II G.P.	19	2	0	0	0	0	21	40	51	74	15	0	0	180	201
TIROL G.P.	113	20	0	0	0	0	133	148	178	234	176	75	0	811	944
ARAMBAGH BLOCK TOT :	668	321	52	8	0	0	1,049	1,084	1,131	1,608	894	475	101	5,293	6,342

18th ALL INDIA LIVESTOCK CENSUS, AGRICULTURE IMPLEMENTS AND MACHINERY, FISHERY STATISTICS, WEST BENGAL

Reference Date : 15.10.2007

HOOGHLY DISTRICT

INDIGENOUS BREED CATTLE (SAHIWAL, HARIANA, SIRI, GIR, RED SINDHI ETC.)

NAME OF THE GRAM PANCHAYAT	MALE INDIGENOUS BREED CATTLE							FEMALE INDIGENOUS BREED CATTLE							Total Indi-genous Breed Cattle (126+133)	Breedwise Breakup of Total Indigenous Breed Cattle				
	Under 1 year	1 to 3 years	Over 3 years (Major work basis)				Total Male Indigenous Breed Cattle (120+121+122+123+124+125)	Under 1 year	1 to 3 years	Over 3 years			Above 10 years	Total Female Indigenous Breed Cattle (127+128+129+130+131+132)		Total No. of Sahiwal	Total No. of Hariana	Total No. of Siri	Total No. of Gir	Total Red Sindhi & Others
			Used for Breeding only	Mainly used for Agri-culture	Mainly used for Bullock Cart	Others				In milk	Dry	Not calved once								
1	120	121	122	123	124	125	126	127	128	129	130	131	132	133	134	135	136	137	138	139
ARAMBAGH BLOCK																				
ARANDI-I G.P.	18	15	0	0	0	0	33	43	122	6	5	1	0	177	210	210	0	0	0	0
ARANDI-II G.P.	42	26	0	0	0	0	68	37	64	8	2	40	0	151	219	219	0	0	0	0
BATANAL G.P.	31	3	0	0	0	0	34	42	48	3	0	0	0	93	127	127	0	0	0	0
GOURHATI-I G.P.	132	121	9	4	3	2	271	101	124	86	40	20	4	375	646	636	0	0	0	0
GOURHATI-II G.P.	2	0	0	0	0	0	2	9	33	1	0	0	0	43	45	45	0	0	0	0
HARINKHOLA-I G.P.	219	64	0	0	0	0	283	209	115	3	0	18	0	345	628	628	0	0	0	0
HARINKHOLA-II G.P.	392	335	100	100	0	0	927	436	351	358	215	113	0	1473	2400	2400	0	0	0	0
MADHABPUR G.P.	78	6	0	0	0	0	84	75	55	13	1	1	0	145	229	229	0	0	0	0
MAYAPUR-I G P.	22	17	0	0	0	0	39	26	99	29	17	1	0	172	211	211	0	0	0	0
MAYAPUR-II G P.	5	3	0	0	0	0	8	5	24	4	9	0	0	42	50	50	0	0	0	0
MOLOYPUR-I G.P.	14	0	0	0	0	0	14	16	0	0	0	0	0	16	30	30	0	0	0	0
MOLOYPUR-II G.P.	30	4	0	0	0	0	34	61	21	0	2	11	0	95	129	129	0	0	0	0
SALEPUR-I G P	109	20	0	0	0	0	129	269	169	15	1	0	3	457	586	586	0	0	0	0
SALEPUR-II G P	20	21	0	0	0	0	41	39	126	23	6	0	0	194	235	235	0	0	0	0
TIROL G.P	172	33	0	0	0	0	205	359	407	239	53	85	0	1143	1348	1288	0	0	0	0
ARAMBAGH BLOCK TOT :	**1,286**	**668**	**109**	**104**	**3**	**2**	**2,172**	**1,727**	**1,758**	**788**	**351**	**290**	**7**	**4,921**	**7,093**	**7,023**	**0**	**0**	**0**	**0**

18th ALL INDIA LIVESTOCK CENSUS, AGRICULTURE IMPLEMENTS AND MACHINERY, FISHERY STATISTICS, WEST BENGAL

Reference Date : 15.10.2007

HOOGHLY DISTRICT

BENGAL / NON-DESCRIPT INDIGENOUS CATTLE

NAME OF THE GRAM PANCHAYAT	MALE BENGAL / NON-DESCRIPT INDIGENOUS CATTLE							FEMALE BENGAL / NON-DESCRIPT INDIGENOUS CATTLE							Total Bengal/Non-descript Indigenous Cattle (146+153)
	Under 1 year	1 to 3 years	Over 3 years (Major work basis)				Total Male Bengal/Non-descript Indigenous Cattle (140+141+142+143+144+145)	Under 1 year	1 to 3 years	Over 3 years			Above 10 years	Total Female Bengal/Non-descript Indigenous Cattle (147+148+149+150+151+152)	
			Used for Breeding only	Mainly used for Agri-culture	Mainly used for Bullock Cart	Others				In milk	Dry	Not calved once			
1	140	141	142	143	144	145	146	147	148	149	150	151	152	153	154
ARAMBAGH BLOCK															
ARANDI-I G.P.	204	183	8	319	0	0	714	418	662	663	913	44	0	2700	3414
ARANDI-II G.P	300	390	17	451	14	6	1178	266	615	679	583	413	0	2556	3734
BATANAL G P	890	171	6	200	26	0	1293	885	1794	1823	2222	25	0	6749	8042
GOURHATI-I G P	615	807	55	449	133	1	2060	685	1043	1094	474	176	3	3475	5535
GOURHATI-II G P	295	141	7	204	0	0	647	310	639	811	134	0	0	1894	2541
HARINKHOLA-I G P	150	615	0	497	0	0	1262	225	600	1066	630	132	3	2656	3918
HARINKHOLA-II G P	883	409	102	464	100	0	1958	1176	917	2544	1006	404	150	6197	8155
MADHABPUR G P	362	270	11	362	8	0	1013	1104	1486	1560	1423	263	0	5836	6849
MAYAPUR-I G P	222	399	55	143	56	0	875	628	1088	1101	678	0	0	3495	4370
MAYAPUR-II G P	363	776	3	406	0	0	1548	532	1389	917	1808	0	0	4646	6194
MOLOYPUR-I G P	214	183	10	248	8	0	663	399	756	626	1016	725	27	3549	4212
MOLOYPUR-II G.P.	166	67	20	246	31	0	530	477	467	513	759	364	2	2582	3112
SALEPUR-I G P	688	428	17	386	4	0	1523	956	759	2280	770	94	67	4926	6449
SALEPUR-II G.P.	662	403	15	261	0	0	1341	834	1383	1516	858	4	0	4595	5936
TIROL G.P.	667	309	12	146	2	8	1144	570	922	1589	1783	873	38	5775	6919
ARAMBAGH BLOCK TOT :	**6,681**	**5,551**	**338**	**4,782**	**382**	**15**	**17,749**	**9,465**	**14,520**	**18,782**	**15,057**	**3,517**	**290**	**61,631**	**79,380**

18th ALL INDIA LIVESTOCK CENSUS, AGRICULTURE IMPLEMENTS AND MACHINERY, FISHERY STATISTICS, WEST BENGAL

Reference Date : 15.10.2007

HOOGHLY DISTRICT

TOTAL INDIGENOUS CATTLE

NAME OF THE GRAM PANCHAYAT	TOTAL MALE INDIGENOUS CATTLE							TOTAL FEMALE INDIGENOUS CATTLE							Total Indigenous Cattle
	Under 1 year (120+140)	1 to 3 years (121+141)	Over 3 years (Major work basis)				Total Male Indigenous Cattle (155+156+157+158+159+160)	Under 1 year (127+147)	1 to 3 years (128+148)	Over 3 years			Above 10 years (132+152)	Total Female Indigenous Cattle (162+163+164+165+166+167)	(161+168)
			Used for Breeding only (122+142)	Mainly used for Agri-culture (123+143)	Mainly used for Bullock Cart (124+144)	Others (125+145)				In milk (129+149)	Dry (130+150)	Not calved once (131+151)			
1	155	156	157	158	159	160	161	162	163	164	165	166	167	168	169
ARAMBAGH BLOCK															
ARANDI-I G.P.	222	198	8	319	0	0	747	461	784	669	918	45	0	2877	3624
ARANDI-II G.P.	342	416	17	451	14	6	1246	303	679	687	585	453	0	2707	3953
BATANAL G.P.	921	174	6	200	26	0	1327	927	1842	1826	2222	25	0	6842	8169
GOURHATI-I G P.	747	928	64	453	136	3	2331	786	1167	1180	514	196	7	3850	6181
GOURHATI-II G.P.	297	141	7	204	0	0	649	319	672	812	134	0	0	1937	2586
HARINKHOLA-I G.P	369	679	0	497	0	0	1545	434	715	1069	630	150	3	3001	4546
HARINKHOLA-II G.P.	1275	744	202	564	100	0	2885	1612	1268	2902	1221	517	150	7670	10555
MADHABPUR G P.	440	276	11	362	8	0	1097	1179	1541	1573	1424	264	0	5981	7078
MAYAPUR-I G.P	244	416	55	143	56	0	914	654	1187	1130	695	1	0	3667	4581
MAYAPUR-II G.P.	368	779	3	406	0	0	1556	537	1413	921	1817	0	0	4688	6244
MOLOYPUR-I G.P.	228	183	10	248	8	0	677	415	756	626	1016	725	27	3565	4242
MOLOYPUR-II G P.	196	71	20	246	31	0	564	538	488	513	761	375	2	2677	3241
SALEPUR-I G.P.	797	448	17	386	4	0	1652	1225	928	2295	771	94	70	5383	7035
SALEPUR-II G.P	682	424	15	261	0	0	1382	873	1509	1539	864	4	0	4789	6171
TIROL G P.	839	342	12	146	2	8	1349	929	1329	1828	1836	958	38	6918	8267
ARAMBAGH BLOCK TOT :	7,967	6,219	447	4,886	385	17	19,921	11,192	16,278	19,570	15,408	3,807	297	66,552	86,473

18th ALL INDIA LIVESTOCK CENSUS, AGRICULTURE IMPLEMENTS AND MACHINERY, FISHERY STATISTICS, WEST BENGAL

HOOGHLY DISTRICT

Reference Date : 15.10.2007

INDIGENOUS BREED BUFFALO (MURRAH ETC.)

NAME OF THE GRAM PANCHAYAT	MALE INDIGENOUS BREED BUFFALO (MURRAH ETC.)							MALE INDIGENOUS BREED BUFFALO (MURRAH ETC.)							Total Indigenous Breed Buffalo (176+183)
	Under 1 year	1 to 3 years	Over 3 years (Major work basis)				Total Male Indigenous Breed Buffalo (170+171+172+173+174+175)	Under 1 year	1 to 3 years	Over 3 years			Above 10 years	Total Female Indigenous Breed Buffalo (177+178+179+180+181+182)	
			Used for Breeding only	Mainly used for Agri-culture	Mainly used for Bullock Cart	Others				In milk	Dry	Not calved once			
1	170	171	172	173	174	175	176	177	178	179	180	181	182	183	184
ARAMBAGH BLOCK															
ARANDI-I G.P.	0	0	0	40	6	0	46	0	0	0	0	0	0	0	46
ARANDI-II G.P	0	0	0	0	0	0		0	0	0	0	0	0	0	0
BATANAL G.P	3	0	2	0	18	0	23	15	2	27	4	0	0	48	71
GOURHATI-I G P	0	0	0	6	16	0	22	0	0	0	0	0	0	0	22
GOURHATI-II G P.	0	0	0	68	0	0	68	0	0	0	0	0	0	0	68
HARINKHOLA-I G P.	4	0	0	22	18	0	44	16	4	20	19	0	0	59	103
HARINKHOLA-II G P.	20	100	50	0	516	0	686	30	50	50	20	0	50	200	886
MADHABPUR G P	0	0	0	74	44	0	118	0	0	0	0	0	0	0	118
MAYAPUR-I G.P	0	0	0	12	103	0	115	0	0	0	0	0	0	0	115
MAYAPUR-II G.P.	2	0	0	68	0	0	70	3	0	13	10	0	0	26	96
MOLOYPUR-I G.P	0	0	2	86	18	0	106	0	0	0	0	0	0	0	106
MOLOYPUR-II G.P.	1	0	0	2	10	0	13	1	0	1	1	0	0	3	16
SALEPUR-I G.P.	0	0	0	66	0	0	66	0	0	0	0	0	0	0	66
SALEPUR-II G.P.	0	0	0	0	2	0	2	0	0	0	0	0	0	0	2
TIROL G.P.	0	0	0	347	4	0	351	4	0	6	0	0	0	10	361
ARAMBAGH BLOCK TOT :	30	100	54	791	755	0	1,730	69	56	117	54	0	50	346	2,076

18th ALL INDIA LIVESTOCK CENSUS, AGRICULTURE IMPLEMENTS AND MACHINERY, FISHERY STATISTICS, WEST BENGAL

Reference Date : 15.10.2007

HOOGHLY DISTRICT

NON-DESCRIPT BUFFALO

NAME OF THE GRAM PANCHAYAT	MALE NON-DESCRIPT BUFFALO							FEMALE NON-DESCRIPT BUFFALO							Total Non-descript Buffalo (191+198)
	Under 1 year	1 to 3 years	Over 3 years (Major work basis)				Total Male Non-descript Buffalo (185+186+187+188+189+190)	Under 1 year	1 to 3 years	Over 3 years			Above 10 years	Total Female Non-descript Buffalo (192+193+194+195+196+197)	
			Used for Breeding only	Mainly used for Agri-culture	Mainly used for Bullock Cart	Others				In milk	Dry	Not calved once			
1	185	186	187	188	189	190	191	192	193	194	195	196	197	198	199
ARAMBAGH BLOCK															
ARANDI-I G.P.	0	0	0	14	0	0	14	1	0	2	2	0	0	5	19
ARANDI-II G.P.	1	0	0	0	2	0	3	0	0	1	0	0	0	1	4
BATANAL G.P.	0	2	0	142	216	0	360	0	1	0	0	0	0	1	361
GOURHATI-I G.P.	0	0	0	0	0	0	0	0	0	0	0	0	0	0	0
GOURHATI-II G.P.	0	0	0	0	0	0	0	0	0	0	0	0	0	0	0
HARINKHOLA-I G.P.	0	0	0	0	0	0	0	0	0	0	0	0	0	0	0
HARINKHOLA-II G.P.	0	0	0	0	54	0	54	0	0	0	0	0	0	0	54
MADHABPUR G.P.	0	0	0	2	4	0	6	0	0	0	0	0	0	0	6
MAYAPUR-I G.P.	0	0	0	0	0	0	0	0	0	0	0	0	0	0	0
MAYAPUR-II G.P.	0	0	0	0	0	0	0	0	0	0	0	0	0	0	0
MOLOYPUR-I G.P.	0	0	0	14	0	0	14	0	0	0	0	0	0	0	14
MOLOYPUR-II G.P.	0	0	0	0	0	0	0	0	0	0	0	0	0	0	0
SALEPUR-I G P.	0	0	0	52	8	0	60	0	0	0	0	0	0	0	60
SALEPUR-II G P.	0	0	0	0	0	0	0	0	0	0	0	0	0	0	0
TIROL G.P.	0	0	0	20	8	0	28	0	0	0	0	0	0	0	28
ARAMBAGH BLOCK TOT :	1	2	0	244	292	0	539	1	1	3	2	0	0	7	546

18th ALL INDIA LIVESTOCK CENSUS, AGRICULTURE IMPLEMENTS AND MACHINERY, FISHERY STATISTICS, WEST BENGAL

Reference Date : 15.10.2007

HOOGHLY DISTRICT

TOTAL BUFFALO

NAME OF THE GRAM PANCHAYAT	TOTAL MALE BUFFALO							TOTAL FEMALE BUFFALO							Total Buffalo (206+ 213)	Total Yak	Total Mithun
	Under 1 year (170+ 185)	1 to 3 years (171+ 186)	Over 3 years (Major work basis)				Total Male Buffalo (176+ 191)	Under 1 year (177+ 192)	1 to 3 years (178+ 193)	Over 3 years			Above 10 years (182+ 197)	Total Female Buffalo (183+ 198)			
			Used for Breeding only (172+ 187)	Mainly used for Agri-culture (173+ 188)	Mainly used for Bullock Cart (174+ 189)	Others (175+ 190)				In milk (179+ 194)	Dry (180+ 195)	Not calved once (181+ 196)					
1	200	201	202	203	204	205	206	207	208	209	210	211	212	213	214	215	216
ARAMBAGH BLOCK																	
ARANDI-I G.P.	0	0	0	54	6	0	60	1	0	2	2	0	0	5	65	0	0
ARANDI-II G.P.	1	0	0	0	2	0	3	0	0	1	0	0	0	1	4	0	0
BATANAL G.P	3	2	2	142	234	0	383	15	3	27	4	0	0	49	432	0	0
GOURHATI-I G P.	0	0	0	6	16	0	22	0	0	0	0	0	0	0	22	0	0
GOURHATI-II G.P.	0	0	0	68	0	0	68	0	0	0	0	0	0	0	68	0	0
HARINKHOLA-I G P.	4	0	0	22	18	0	44	16	4	20	19	0	0	59	103	0	0
HARINKHOLA-II G.P.	20	100	50	0	570	0	740	30	50	50	20	0	50	200	940	0	0
MADHABPUR G.P.	0	0	0	76	48	0	124	0	0	0	0	0	0	0	124	0	0
MAYAPUR-I G.P.	0	0	0	12	103	0	115	0	0	0	0	0	0	0	115	0	0
MAYAPUR-II G.P.	2	0	0	68	0	0	70	3	0	13	10	0	0	26	96	0	0
MOLOYPUR-I G.P.	0	0	2	100	18	0	120	0	0	0	0	0	0	0	120	0	0
MOLOYPUR-II G P.	1	0	0	2	10	0	13	1	0	1	1	0	0	3	16	0	0
SALEPUR-I G.P.	0	0	0	118	8	0	126	0	0	0	0	0	0	0	126	0	0
SALEPUR-II G.P.	0	0	0	0	2	0	2	0	0	0	0	0	0	0	2	0	0
TIROL G.P.	0	0	0	367	12	0	379	4	0	6	0	0	0	10	389	0	0
ARAMBAGH BLOCK TOT :	31	102	54	1,035	1,047	0	2,269	70	57	120	56	0	50	353	2,622	0	0

18th ALL INDIA LIVESTOCK CENSUS, AGRICULTURE IMPLEMENTS AND MACHINERY, FISHERY STATISTICS, WEST BENGAL

Reference Date : 15.10.2007

HOOGHLY DISTRICT

SHEEP

NAME OF THE GRAM PANCHAYAT	Utilisation of Milk (Daily Kg.) by the Milk Producer					CROSS-BRED SHEEP							GAROLE BREED INDIGENOUS SHEEP						
	Consumed as fluid milk by the producer household (Daily Kg.)	Sold as fluid milk (Daily Kg)			Converted into milk products (Daily Kg)	MALE			FEMALE			Total Cross-bred Sheep (224+227)	MALE			FEMALE			Total Garole Breed Indi-genous Sheep (231+234)
		Direct to Con-sumer	Through Cooper-ative	To Middle man		Upto 6 months	6 months & above	Total Male (222+223)	Upto 6 months	6 months & above	Total Female (225+226)		Upto 6 months	6 months & above	Total Male (229+230)	Upto 6 months	6 months & above	Total Female (232+233)	
1	217	218	219	220	221	222	223	224	225	226	227	228	229	230	231	232	233	234	235
ARAMBAGH BLOCK																			
ARANDI-I G.P.	398	15	0	611	24	0	0	0	0	0	0	0	0	0	0	0	0	0	0
ARANDI-II G P.	650	0	0	722	0	0	0	0	0	0	0	0	0	0	0	0	0	0	0
BATANAL G P.	1223	1021	0	0	21	0	0	0	0	0	0	0	0	0	0	0	0	0	0
GOURHATI-I G.P.	1114	156	0	1591	136	0	0	0	0	0	0	0	0	0	0	0	0	0	0
GOURHATI-II G.P.	800	499	0	370	0	0	0	0	0	0	0	0	0	0	0	0	0	0	0
HARINKHOLA-I G.P.	978	0	0	1327	427	0	0	0	0	0	0	0	0	0	0	0	0	0	0
HARINKHOLA-II G.P.	3940	0	0	5187	0	0	0	0	0	0	0	0	0	0	0	0	0	0	0
MADHABPUR G.P.	1501	0	0	861	0	0	0	0	0	0	0	0	0	0	0	0	0	0	0
MAYAPUR-I G.P.	550	0	0	1520	0	0	0	0	0	0	0	0	0	0	0	0	0	0	0
MAYAPUR-II G.P.	545	0	0	659	3	0	0	0	0	0	0	0	0	0	0	0	0	0	0
MOLOYPUR-I G.P	906	631	0	251	80	0	0	0	0	0	0	0	0	0	0	0	0	0	0
MOLOYPUR-II G.P.	723	624	15	174	142	0	0	0	0	0	0	0	0	0	0	0	0	0	0
SALEPUR-I G.P.	1148	161	0	1412	0	0	0	0	0	0	0	0	0	0	0	0	0	0	0
SALEPUR-II G P.	1678	0	0	2742	312	0	0	0	0	0	0	0	0	0	0	0	0	0	0
TIROL G.P.	1735	1610	0	247	45	0	0	0	0	0	0	0	0	0	0	0	0	0	0
ARAMBAGH BLOCK TOT :	**17,889**	**4,717**	**15**	**17,674**	**1,190**	**0**	**0**	**0**	**0**	**0**	**0**	**0**	**0**	**0**	**0**	**0**	**0**	**0**	**0**

18th ALL INDIA LIVESTOCK CENSUS, AGRICULTURE IMPLEMENTS AND MACHINERY, FISHERY STATISTICS, WEST BENGAL

Reference Date : 15.10.2007

HOOGHLY DISTRICT

SHEEP

NAME OF THE GRAM PANCHAYAT	BANAPALA BREED INDIGENOUS SHEEP							OTHER BREED INDIGENOUS SHEEP (CHOTTANAGPURI, SHAHABADI ETC.)							Total Sheep
	MALE			FEMALE			Total Banapala Breed Indigenous Sheep	MALE			FEMALE			Total Other Breed Indigenous Sheep	
	Upto 6 months	6 months & above	Total Male (236+237)	Upto 6 months	6 months & above	Total Female (239+240)	(238+241)	Upto 6 months	6 months & above	Total Male (243+244)	Upto 6 months	6 months & above	Total Female (246+247)	(245+248)	(228+235+242+249)
1	236	237	238	239	240	241	242	243	244	245	246	247	248	249	250
ARAMBAGH BLOCK															
ARANDI-I G.P.	0	0	0	0	0	0	0	0	0	0	0	0	0	0	0
ARANDI-II G P	0	0	0	0	0	0	0	0	0	0	0	0	0	0	0
BATANAL G.P	0	0	0	0	0	0	0	0	0	0	0	0	0	0	0
GOURHATI-I G.P.	0	0	0	0	0	0	0	0	0	0	0	0	0	0	0
GOURHATI-II G P.	0	0	0	0	0	0	0	0	0	0	0	0	0	0	0
HARINKHOLA-I G.P.	0	0	0	0	0	0	0	0	0	0	0	0	0	0	0
HARINKHOLA-II G.P.	0	0	0	0	0	0	0	0	0	0	0	0	0	0	0
MADHABPUR G.P.	0	0	0	0	0	0	0	0	0	0	0	0	0	0	0
MAYAPUR-I G.P.	0	0	0	0	0	0	0	0	0	0	0	0	0	0	0
MAYAPUR-II G.P.	0	0	0	0	0	0	0	0	0	0	0	0	0	0	0
MOLOYPUR-I G.P.	3	2	5	3	4	7	12	0	0	0	0	0	0	0	12
MOLOYPUR-II G.P.	0	0	0	0	0	0	0	0	0	0	0	0	0	0	0
SALEPUR-I G.P.	0	0	0	0	0	0	0	0	0	0	0	0	0	0	0
SALEPUR-II G P.	0	0	0	0	0	0	0	0	0	0	0	0	0	0	0
TIROL G.P.	0	0	0	0	0	0	0	0	0	0	0	0	0	0	0
ARAMBAGH BLOCK TOT :	3	2	5	3	4	7	12	0	0	0	0	0	0	0	12

18th ALL INDIA LIVESTOCK CENSUS, AGRICULTURE IMPLEMENTS AND MACHINERY, FISHERY STATISTICS, WEST BENGAL

Reference Date : 15.10.2007

HOOGHLY DISTRICT

GOAT

NAME OF THE GRAM PANCHAYAT	BENGAL BREED INDIGENOUS GOAT (BLACK, WHITE, BROWN ETC.)							JAMUNAPARI BREED INDIGENOUS GOAT						
	MALE			FEMALE			Total Bengal Breed Indigenous Goat (253+256)	MALE			FEMALE			Total Jamunapari Breed Indigenous Goat (260+263)
	Under 1 year	1 year & above	Total Male (251+252)	Under 1 year	1 year & above	Total Female (254+255)		Under 1 year	1 year & above	Total Male (258+259)	Under 1 year	1 year & above	Total Female (261+262)	
1	251	252	253	254	255	256	257	258	259	260	261	262	263	264
ARAMBAGH BLOCK														
ARANDI-I G.P.	515	727	1242	561	2030	2591	3833	0	0	0	0	0	0	0
ARANDI-II G.P.	1008	626	1634	692	1148	1840	3474	4	2	6	1	2	3	9
BATANAL G.P.	1630	966	2596	1533	1573	3106	5702	1	0	1	1	1	2	3
GOURHATI-I G.P.	660	759	1419	566	807	1373	2792	0	0	0	0	0	0	0
GOURHATI-II G.P.	118	439	557	161	227	388	945	0	0	0	0	0	0	0
HARINKHOLA-I G.P	643	837	1480	980	1677	2657	4137	0	0	0	0	0	0	0
HARINKHOLA-II G.P.	2165	1092	3257	1984	3032	5016	8273	0	0	0	0	0	0	0
MADHABPUR G.P.	691	774	1465	1056	2231	3287	4752	0	0	0	0	0	0	0
MAYAPUR-I G.P.	306	338	644	520	1552	2072	2716	0	0	0	0	0	0	0
MAYAPUR-II G.P.	268	282	550	189	788	977	1527	0	0	0	0	0	0	0
MOLOYPUR-I G P.	378	478	856	527	652	1179	2035	0	0	0	0	0	0	0
MOLOYPUR-II G.P.	492	557	1049	552	758	1310	2359	0	0	0	0	0	0	0
SALEPUR-I G.P	403	518	921	619	852	1471	2392	0	0	0	0	0	0	0
SALEPUR-II G.P	382	419	801	251	359	610	1411	0	0	0	0	0	0	0
TIROL G.P.	1177	1310	2487	1170	1615	2785	5272	0	0	0	0	0	0	0
ARAMBAGH BLOCK TOT :	10,836	10,122	20,958	11,361	19,301	30,662	51,620	5	2	7	2	3	5	12

18th ALL INDIA LIVESTOCK CENSUS, AGRICULTURE IMPLEMENTS AND MACHINERY, FISHERY STATISTICS, WEST BENGAL

HOOGHLY DISTRICT

Reference Date : 15.10.2007

GOAT AND HORSE

NAME OF THE GRAM PANCHAYAT	OTHER BREED INDIGENOUS GOAT (SIROHI, BARBARI, JHAKRANA ETC.)							Total Goat (257+264 +271)	MALE				FEMALE			Total Horse (276+279)
	MALE			FEMALE			Total Other Breed Indigenous Goat (267+270)		Under 3 years	3 years & above		Total Male (273+274 +275)	Under 3 years	3 years & above	Total Female (277+278)	
	Under 1 year	1 year & above	Total Male (265+266)	Under 1 year	1 year & above	Total Female (268+269)				Used for Cart	Used for Sports					
1	265	266	267	268	269	270	271	272	273	274	275	276	277	278	279	280
ARAMBAGH BLOCK																
ARANDI-I G.P.	0	0	0	0	0	0	0	3833	0	0	0	0	0	0	0	0
ARANDI-II G.P.	0	0	0	0	0	0	0	3483	0	0	0	0	0	0	0	0
BATANAL G.P.	0	0	0	0	0	0	0	5705	0	0	0	0	0	0	0	0
GOURHATI-I G.P.	0	0	0	0	0	0	0	2792	0	0	0	0	0	0	0	0
GOURHATI-II G.P.	0	0	0	0	0	0	0	945	0	0	0	0	0	0	0	0
HARINKHOLA-I G P.	0	0	0	0	0	0	0	4137	0	0	0	0	0	0	0	0
HARINKHOLA-II G.P.	0	0	0	0	0	0	0	8273	0	0	0	0	0	0	0	0
MADHABPUR G P	2	2	4	2	0	2	6	4758	1	0	0	1	0	0	0	1
MAYAPUR-I G.P.	0	0	0	0	0	0	0	2716	0	0	0	0	0	0	0	0
MAYAPUR-II G P.	0	0	0	0	0	0	0	1527	0	0	0	0	0	0	0	0
MOLOYPUR-I G P.	0	0	0	0	0	0	0	2035	0	0	0	0	0	0	0	0
MOLOYPUR-II G.P.	0	0	0	0	0	0	0	2359	0	0	0	0	0	0	0	0
SALEPUR-I G.P	0	0	0	0	0	0	0	2392	0	1	0	1	1	1	2	3
SALEPUR-II G P	0	0	0	0	0	0	0	1411	0	0	0	0	0	0	0	0
TIROL G P	4	5	9	7	22	29	38	5310	0	0	0	0	0	0	0	0
ARAMBAGH BLOCK TOT :	6	7	13	9	22	31	44	51,676	1	1	0	2	1	1	2	4

18th ALL INDIA LIVESTOCK CENSUS, AGRICULTURE IMPLEMENTS AND MACHINERY, FISHERY STATISTICS, WEST BENGAL

Reference Date : 15.10.2007

HOOGHLY DISTRICT

PONNY, MULE, DONKEY AND CAMEL

NAME OF THE GRAM PANCHAYAT	MALE				FEMALE			Total Ponny (284+ 287)	MULE			DONKEY			CAMEL		
	Under 3 years	3 years & above		Total Male (281+ 282 +283)	Under 3 years	3 years & above	Total Female (285+ 286)		Under 3 years	3 years & above	Total Mule (289+ 290)	Under 3 years	3 years & above	Total Donkey (292+ 293)	Under 3 years	3 years & above	Total Camel (295+ 296)
		Used for Cart	Used for Sports														
1	281	282	283	284	285	286	287	288	289	290	291	292	293	294	295	296	297
ARAMBAGH BLOCK																	
ARANDI-I G.P.	0	0	0	0	0	0	0	0	0	0	0	0	0	0	0	0	0
ARANDI-II G P.	0	0	0	0	0	0	0	0	0	0	0	0	0	0	0	0	0
BATANAL G.P.	0	0	0	0	0	0	0	0	0	0	0	0	0	0	0	0	0
GOURHATI-I G.P	0	0	0	0	0	0	0	0	0	0	0	0	0	0	0	0	0
GOURHATI-II G.P	0	0	0	0	0	0	0	0	0	0	0	0	0	0	0	0	0
HARINKHOLA-I G P.	0	0	0	0	0	0	0	0	0	0	0	0	0	0	0	0	0
HARINKHOLA-II G P.	0	0	0	0	0	0	0	0	0	0	0	0	0	0	0	0	0
MADHABPUR G.P.	0	0	0	0	0	0	0	0	0	0	0	0	0	0	0	0	0
MAYAPUR-I G.P.	0	0	0	0	0	0	0	0	0	0	0	0	0	0	0	0	0
MAYAPUR-II G P.	0	0	0	0	0	0	0	0	0	0	0	0	0	0	0	0	0
MOLOYPUR-I G P	0	0	0	0	0	0	0	0	0	0	0	0	0	0	0	0	0
MOLOYPUR-II G P.	0	0	0	0	0	0	0	0	0	0	0	0	0	0	0	0	0
SALEPUR-I G.P.	0	0	0	0	0	0	0	0	0	0	0	0	0	0	0	0	0
SALEPUR-II G.P.	0	0	0	0	0	0	0	0	0	0	0	0	0	0	0	0	0
TIROL G.P.	0	0	0	0	0	0	0	0	0	0	0	0	0	0	0	0	0
ARAMBAGH BLOCK TOT :	0	0	0	0	0	0	0	0	0	0	0	0	0	0	0	0	0

18th ALL INDIA LIVESTOCK CENSUS, AGRICULTURE IMPLEMENTS AND MACHINERY, FISHERY STATISTICS, WEST BENGAL

HOOGHLY DISTRICT

Reference Date : 15.10.2007

PIG

NAME OF THE GRAM PANCHAYAT	CROSS-BRED PIG							GHOONGRU BREED INDIGENOUS PIG						
	MALE			FEMALE			Total Cross-bred Pig (300+303)	MALE			FEMALE			Total Ghoongru Breed Indigenous Pig (307+310)
	Below 6 months	6 months & above	Total Male (298+299)	Below 6 months	6 months & above	Total Female (301+302)		Below 6 months	6 months & above	Total Male (305+306)	Below 6 months	6 months & above	Total Female (308+309)	
1	298	299	300	301	302	303	304	305	306	307	308	309	310	311
ARAMBAGH BLOCK														
ARANDI-I G P.	0	0	0	0	0	0	0	0	0	0	0	0	0	0
ARANDI-II G.P.	0	0	0	0	0	0	0	0	0	0	0	0	0	0
BATANAL G.P.	0	0	0	0	0	0	0	0	0	0	0	0	0	0
GOURHATI-I G P	0	0	0	0	0	0	0	0	0	0	0	0	0	0
GOURHATI-II G.P.	0	0	0	0	0	0	0	0	0	0	0	0	0	0
HARINKHOLA-I G P	0	0	0	0	0	0	0	0	0	0	0	0	0	0
HARINKHOLA-II G P.	0	0	0	0	0	0	0	0	0	0	0	0	0	0
MADHABPUR G.P.	0	0	0	0	0	0	0	0	0	0	0	0	0	0
MAYAPUR-I G.P	0	0	0	0	0	0	0	0	0	0	0	0	0	0
MAYAPUR-II G.P.	0	0	0	0	0	0	0	0	0	0	0	0	0	0
MOLOYPUR-I G P.	0	0	0	0	0	0	0	0	0	0	0	0	0	0
MOLOYPUR-II G.P.	0	0	0	0	0	0	0	0	0	0	0	0	0	0
SALEPUR-I G.P.	0	0	0	0	0	0	0	0	0	0	0	0	0	0
SALEPUR-II G P.	0	0	0	0	0	0	0	0	0	0	0	0	0	0
TIROL G.P.	0	0	0	0	0	0	0	8	11	19	14	10	24	43
ARAMBAGH BLOCK TOT :	**0**	**0**	**0**	**0**	**0**	**0**	**0**	**8**	**11**	**19**	**14**	**10**	**24**	**43**

HOOGHLY DISTRICT

Reference Date : 15.10.2007

PIG, DOG AND RABBIT

NAME OF THE GRAM PANCHAYAT	OTHER INDIGENOUS PIG							Total Pig (304+ 311+ 318)	PET DOG			OTHER (STREET) DOG			Total Dog (322+ 325)	RABBIT		
	MALE			FEMALE			Total Other Indi-genous Pig (314+ 317)											
	Below 6 months	6 months & above	Total Male (312+ 313)	Below 6 months	6 months & above	Total Female (315+ 316)			Male	Female	Total Pet Dog (320+ 321)	Male	Female	Total Other Dog (323+ 324)		Male	Female	Total Rabbit (327+ 328)
1	312	313	314	315	316	317	318	319	320	321	322	323	324	325	326	327	328	329
ARAMBAGH BLOCK																		
ARANDI-I G.P.	0	0	0	0	0	0	0	0	3	0	3	171	144	315	318	1	0	1
ARANDI-II G.P.	0	0	0	0	0	0	0	0	20	2	22	172	35	207	229	0	0	0
BATANAL G.P.	0	0	0	0	0	0	0	0	57	0	57	96	57	153	210	3	0	3
GOURHATI-I G.P.	0	0	0	0	0	0	0	0	6	5	11	40	52	92	103	0	0	0
GOURHATI-II G.P	0	0	0	0	0	0	0	0	139	38	177	14	53	67	244	2	0	2
HARINKHOLA-I G.P.	0	0	0	0	0	0	0	0	2	0	2	69	48	117	119	0	0	0
HARINKHOLA-II G.P.	0	0	0	0	0	0	0	0	7	1	8	406	223	629	637	0	0	0
MADHABPUR G.P.	0	0	0	0	0	0	0	0	149	47	196	48	72	120	316	0	0	0
MAYAPUR-I G P.	0	0	0	0	0	0	0	0	16	4	20	611	523	1134	1154	0	0	0
MAYAPUR-II G.P.	0	0	0	0	0	0	0	0	0	0	0	1340	1090	2430	2430	0	0	0
MOLOYPUR-I G.P.	0	0	0	0	0	0	0	0	4	0	4	10	10	20	24	2	5	7
MOLOYPUR-II G P.	0	0	0	0	0	0	0	0	7	0	7	21	25	46	53	2	3	5
SALEPUR-I G.P.	9	8	17	8	21	29	46	46	0	0	0	156	116	272	272	0	0	0
SALEPUR-II G.P.	0	0	0	0	0	0	0	0	0	0	0	63	65	128	128	0	0	0
TIROL G.P.	0	0	0	0	0	0	0	43	117	46	163	32	34	66	229	2	1	3
ARAMBAGH BLOCK TOT :	**9**	**8**	**17**	**8**	**21**	**29**	**46**	**89**	**527**	**143**	**670**	**3,249**	**2,547**	**5,796**	**6,466**	**12**	**9**	**21**

18th ALL INDIA LIVESTOCK CENSUS, AGRICULTURE IMPLEMENTS AND MACHINERY, FISHERY STATISTICS, WEST BENGAL

Reference Date : 15.10.2007

HOOGHLY DISTRICT

FOWL (COCK, HEN, CHICKEN)

NAME OF THE GRAM PANCHAYAT	FOWL (COCK, HEN, CHICKEN) (MALE+FEMALE)															
	COCK (5 months & above)					HEN (5 months & above)					DESHI CHICKEN (Below 5 months)					
	Deshi Aseel	Deshi Others	Improved White	Improved Coloured	Total Cock (330+331+332+333)	Deshi Aseel	Deshi Others	Improved White	Improved Coloured	Total Hen (335+336+337+338)	Aseel for Egg	Other for Egg	Total (340+341)	Aseel for Meat	Other for Meat	Total Deshi Chicken (343+344)
1	330	331	332	333	334	335	336	337	338	339	340	341	342	343	344	345
ARAMBAGH BLOCK																
ARANDI-I G.P	1	936	2	351	1290	0	2685	19	708	3412	0	76	76	0	0	0
ARANDI-II G P	0	397	0	30	427	0	1703	0	65	1768	0	1423	1423	0	0	0
BATANAL G.P	3	143	6	19	171	0	2933	0	439	3372	38	371	409	0	0	0
GOURHATI-I G.P	184	642	8	27	861	224	831	7	11	1073	12	88	100	32	99	131
GOURHATI-II G P.	0	7	0	1	8	162	76	0	220	458	0	0	0	4	0	4
HARINKHOLA-I G P.	0	995	0	0	995	0	2036	0	0	2036	0	1202	1202	0	0	0
HARINKHOLA-II G P.	0	1457	504	845	2806	0	2753	600	1430	4783	0	223	223	0	237	237
MADHABPUR G P	0	734	0	145	879	0	2330	0	181	2511	0	598	598	0	544	544
MAYAPUR-I G.P	0	0	0	0	0	0	0	0	0	0	0	0	0	0	0	0
MAYAPUR-II G P.	0	6	0	0	6	0	5	0	13	18	0	351	351	0	16	16
MOLOYPUR-I G P	37	171	5	0	213	182	242	1	0	425	20	536	556	22	0	22
MOLOYPUR-II G P	0	188	30	0	218	0	102	14	0	116	17	3028	3045	0	117	117
SALEPUR-I G P	161	127	41	219	548	423	392	87	705	1607	0	28	28	0	0	0
SALEPUR-II G P	67	267	2554	94	2982	107	437	3	129	676	0	20	20	0	43	43
TIROL G.P	528	696	12	39	1275	1644	1885	28	38	3595	126	617	743	74	336	410
ARAMBAGH BLOCK TOT :	**981**	**6,766**	**3,162**	**1,770**	**12,679**	**2,742**	**18,410**	**759**	**3,939**	**25,850**	**213**	**8,561**	**8,774**	**132**	**1,392**	**1,524**

18th ALL INDIA LIVESTOCK CENSUS, AGRICULTURE IMPLEMENTS AND MACHINERY, FISHERY STATISTICS, WEST BENGAL

Reference Date : 15.10.2007

HOOGHLY DISTRICT

FOWL (COCK, HEN, CHICKEN) AND DRAKE, DUCK

NAME OF THE GRAM PANCHAYAT	FOWL (COCK, HEN, CHICKEN) (MALE+FEMALE)							DRAKE, DUCK (MALE+FEMALE)					
	IMPROVED CHICKEN (Below 5 months)						Total Fowl (334+339+342+345+348+351)	Drake (6 months & above)			Duck (6 months & above)		
	White for Egg	Coloured for Egg	Total (346+347)	White for Meat	Coloured for Meat	Total Improved Chicken (349+350)		Deshi	Improved	Total Drake (353+354)	Deshi	Improved	Total Duck (356+357)
1	346	347	348	349	350	351	352	353	354	355	356	357	358
ARAMBAGH BLOCK													
ARANDI-I G.P.	0	0	0	0	5	5	4783	1848	8	1856	5382	34	5416
ARANDI-II G.P.	50	977	1027	1300	0	1300	5945	263	2	265	1571	7	1578
BATANAL G.P.	0	30	30	72600	500	73100	77082	1817	0	1817	12600	0	12600
GOURHATI-I G.P.	0	0	0	0	0	0	2165	1439	111	1550	2720	46	2766
GOURHATI-II G.P.	0	0	0	5050	0	5050	5520	572	0	572	2891	5	2896
HARINKHOLA-I G.P.	142	0	142	200	0	200	4575	567	0	567	1330	0	1330
HARINKHOLA-II G.P.	0	0	0	75875	0	75875	83924	1862	107	1969	3785	215	4000
MADHABPUR G.P.	0	12	12	1075	18	1093	5637	1758	0	1758	5618	0	5618
MAYAPUR-I G.P.	1613	2577	4190	42	197	239	4429	94	0	94	878	19	897
MAYAPUR-II G.P.	0	23	23	300	0	300	714	7	3	10	0	0	0
MOLOYPUR-I G.P.	0	0	0	0	0	0	1216	347	0	347	1536	0	1536
MOLOYPUR-II G.P.	18	123	141	30	40	70	3707	602	0	602	1745	0	1745
SALEPUR-I G.P.	0	0	0	9600	0	9600	11783	1489	0	1489	5959	0	5959
SALEPUR-II G P.	4	14	18	2300	29	2329	6068	1155	0	1155	3621	0	3621
TIROL G.P.	70	148	218	73	119	192	6433	2260	9	2269	7370	35	7405
ARAMBAGH BLOCK TOT :	**1,897**	**3,904**	**5,801**	**168,445**	**908**	**169,353**	**223,981**	**16,080**	**240**	**16,320**	**57,006**	**361**	**57,367**

18th ALL INDIA LIVESTOCK CENSUS, AGRICULTURE IMPLEMENTS AND MACHINERY, FISHERY STATISTICS, WEST BENGAL

HOOGHLY DISTRICT

Reference Date : 15.10.2007

DUCK, TURKEY

NAME OF THE GRAM PANCHAYAT	DUCKLING (MALE+FEMALE)							TURKEY					
	DUCKLING (Belows 6 month)						Total Duck (355+358+361+364)	Male	Female	Total Turkey (366+367)	Quail	Other Poultry Birds	Total Poultry Birds (352+365+368+369+370)
	Deshi for Egg	Deshi for Meat	Total Deshi Duckling (359+360)	Improved for Egg	Improved for Meat	Total Improved Duckling (362+363)							
1	359	360	361	362	363	364	365	366	367	368	369	370	371
ARAMBAGH BLOCK													
ARANDI-I G.P.	21	0	21	0	0	0	7293	0	0	0	0	0	12076
ARANDI-II G P.	157	0	157	0	0	0	2000	0	0	0	0	0	7945
BATANAL G.P.	467	95	562	0	0	0	14979	0	0	0	0	0	92061
GOURHATI-I G.P	17	16	33	44	7	51	4400	0	0	0	0	0	6565
GOURHATI-II G.P.	23	0	23	0	0	0	3491	0	0	0	0	0	9011
HARINKHOLA-I G.P.	0	0	0	0	0	0	1897	0	0	0	0	0	6472
HARINKHOLA-II G.P.	300	0	300	0	0	0	6269	0	0	0	0	0	90193
MADHABPUR G.P.	297	24	321	2	0	2	7699	0	0	0	0	6	13342
MAYAPUR-I G P.	2321	720	3041	8	4	12	4044	0	0	0	0	0	8473
MAYAPUR-II G.P.	2007	303	2310	2	0	2	2322	0	0	0	0	0	3036
MOLOYPUR-I G.P.	0	0	0	0	0	0	1883	0	0	0	0	0	3099
MOLOYPUR-II G.P.	7	0	7	0	0	0	2354	0	0	0	0	0	6061
SALEPUR-I G.P.	0	0	0	0	0	0	7448	0	0	0	0	0	19231
SALEPUR-II G.P.	0	0	0	0	0	0	4776	0	0	0	0	0	10844
TIROL G.P.	261	46	307	150	0	150	10131	0	0	0	0	0	16564
ARAMBAGH BLOCK TOT :	**5,878**	**1,204**	**7,082**	**206**	**11**	**217**	**80,986**	**0**	**0**	**0**	**0**	**6**	**304,973**

18th ALL INDIA LIVESTOCK CENSUS, AGRICULTURE IMPLEMENTS AND MACHINERY, FISHERY STATISTICS, WEST BENGAL

Reference Date : 15.10.2007

HOOGHLY DISTRICT

AGRICULTURAL IMPLEMENTS AND MACHINERY

NAME OF THE GRAM PANCHAYAT	ANIMAL OPERATED IMPLEMENTS														
	No. of Wooden Plough					No. of Steel Plough					No. of Cultivator				
	Utilised more than 100 days/ year	Utilised between 50 to 100 days/ year	Utilised less than 50 days/ year	Not Utilised	Total (372+373+ 374+375)	Utilised more than 100 days/ year	Utilised between 50 to 100 days/ year	Utilised less than 50 days/ year	Not Utilised	Total (377+378+ 379+380)	Utilised more than 100 days/ year	Utilised between 50 to 100 days/ year	Utilised less than 50 days/ year	Not Utilised	Total (382+383+ 384+385)
1	372	373	374	375	376	377	378	379	380	381	382	383	384	385	386
ARAMBAGH BLOCK															
ARANDI-I G.P.	0	181	1	0	182	5	63	12	0	80	0	0	0	0	0
ARANDI-II G P	0	0	0	0	0	0	0	585	0	585	0	0	0	0	0
BATANAL G.P.	0	21	256	0	277	0	0	0	0	0	0	0	0	0	0
GOURHATI-I G P	2	291	338	3	634	0	0	0	0	0	0	0	0	0	0
GOURHATI-II G.P	0	305	0	0	305	0	0	0	0	0	0	0	0	0	0
HARINKHOLA-I G.P.	0	0	0	0	0	0	253	0	0	253	0	0	0	0	0
HARINKHOLA-II G.P	0	2	10	0	12	0	2	23	0	25	0	0	0	0	0
MADHABPUR G.P.	7	120	381	224	732	0	0	0	0	0	0	0	0	0	0
MAYAPUR-I G.P.	0	0	76	0	76	0	0	0	0	0	0	0	0	0	0
MAYAPUR-II G.P.	0	0	462	0	462	0	0	0	0	0	0	0	0	0	0
MOLOYPUR-I G.P.	183	18	0	0	201	0	0	0	0	0	0	0	0	0	0
MOLOYPUR-II G.P.	0	0	243	14	257	0	0	0	14	14	0	0	0	0	0
SALEPUR-I G P.	0	0	404	0	404	0	12	336	0	348	0	0	0	0	0
SALEPUR-II G.P	0	289	77	0	366	0	0	0	0	0	0	0	0	0	0
TIROL G.P.	11	40	200	17	268	0	0	0	0	0	0	0	0	0	0
ARAMBAGH BLOCK TOT :	**203**	**1,267**	**2,448**	**258**	**4,176**	**5**	**330**	**956**	**14**	**1,305**	**0**	**0**	**0**	**0**	**0**

18th ALL INDIA LIVESTOCK CENSUS, AGRICULTURE IMPLEMENTS AND MACHINERY, FISHERY STATISTICS, WEST BENGAL

Reference Date : 15.10.2007

HOOGHLY DISTRICT

AGRICULTURAL IMPLEMENTS AND MACHINERY

NAME OF THE GRAM PANCHAYAT	ANIMAL OPERATED IMPLEMENTS														
	No. of Disc Harrow					No. of Seed-cum-Fertiliser Drill					No. of Leveller				
	Utilised more than 100 days/ year	Utilised between 50 to 100 days/ year	Utilised less than 50 days/ year	Not Utilised	Total (387+388+ 389+390)	Utilised more than 100 days/ year	Utilised between 50 to 100 days/ year	Utilised less than 50 days/ year	Not Utilised	Total (392+393+ 394+395)	Utilised more than 100 days/ year	Utilised between 50 to 100 days/ year	Utilised less than 50 days/ year	Not Utilised	Total (397+398+ 399+400)
1	387	388	389	390	391	392	393	394	395	396	397	398	399	400	401
ARAMBAGH BLOCK															
ARANDI-I G.P.	0	0	0	0	0	0	0	0	0	0	1	174	15	9	199
ARANDI-II G P.	0	0	0	0	0	0	0	0	0	0	0	0	355	0	355
BATANAL G P	0	0	0	0	0	0	0	0	0	0	0	144	133	0	277
GOURHATI-I G P	0	0	0	0	0	0	0	0	0	0	0	251	288	0	539
GOURHATI-II G.P.	0	0	0	0	0	0	0	0	0	0	0	0	0	0	0
HARINKHOLA-I G.P	0	0	0	0	0	0	0	0	0	0	0	253	0	0	253
HARINKHOLA-II G P	0	0	0	0	0	0	0	0	0	0	0	4	28	0	32
MADHABPUR G P	0	0	0	0	0	0	0	0	0	0	9	141	441	393	984
MAYAPUR-I G P.	0	0	0	0	0	0	0	0	0	0	0	0	60	0	60
MAYAPUR-II G.P	0	0	0	0	0	0	0	0	0	0	0	0	245	0	245
MOLOYPUR-I G P.	0	0	0	0	0	0	0	0	0	0	179	29	4	0	212
MOLOYPUR-II G P	0	0	0	0	0	0	0	0	0	0	0	244	1	0	245
SALEPUR-I G P	0	0	0	0	0	0	0	0	0	0	0	0	255	0	255
SALEPUR-II G P	0	0	0	0	0	0	0	0	0	0	0	135	33	0	168
TIROL G P.	0	0	0	0	0	0	0	0	0	0	6	65	200	37	308
ARAMBAGH BLOCK TOT :	**0**	**0**	**0**	**0**	**0**	**0**	**0**	**0**	**0**	**0**	**195**	**1,440**	**2,058**	**439**	**4,132**

18th ALL INDIA LIVESTOCK CENSUS, AGRICULTURE IMPLEMENTS AND MACHINERY, FISHERY STATISTICS, WEST BENGAL

Reference Date : 15.10.2007

HOOGHLY DISTRICT

AGRICULTURAL IMPLEMENTS AND MACHINERY

NAME OF THE GRAM PANCHAYAT	ANIMAL OPERATED IMPLEMENTS														
	No. of Wet Land Puddler					No. of Sugarcane Crusher					No. of Animal Cart				
	Utilised more than 100 days/ year	Utilised between 50 to 100 days/ year	Utilised less than 50 days/ year	Not Utilised	Total (402+403+ 404+405)	Utilised more than 100 days/ year	Utilised between 50 to 100 days/ year	Utilised less than 50 days/ year	Not Utilised	Total (407+408+ 409+410)	Utilised more than 100 days/ year	Utilised between 50 to 100 days/ year	Utilised less than 50 days/ year	Not Utilised	Total (412+413+ 414+415)
1	402	403	404	405	406	407	408	409	410	411	412	413	414	415	416
ARAMBAGH BLOCK															
ARANDI-I G.P.	0	0	0	0	0	0	0	0	0	0	5	56	0	0	61
ARANDI-II G P	0	0	0	0	0	0	0	0	0	0	3	3	3	0	9
BATANAL G P	0	0	0	0	0	0	0	0	0	0	116	146	15	0	277
GOURHATI-I G.P.	0	0	0	0	0	0	0	0	0	0	0	31	35	0	66
GOURHATI-II G.P.	0	0	0	0	0	0	0	0	0	0	1	136	1	0	138
HARINKHOLA-I G P.	0	0	0	0	0	0	0	0	0	0	0	30	0	0	30
HARINKHOLA-II G P.	0	0	0	0	0	0	0	0	0	0	8	4	0	0	12
MADHABPUR G.P	0	0	0	0	0	0	0	0	0	0	28	77	53	1	159
MAYAPUR-I G P	0	0	0	0	0	0	0	0	0	0	0	0	83	0	83
MAYAPUR-II G P	0	0	0	0	0	0	0	0	0	0	0	0	240	0	240
MOLOYPUR-I G P	0	0	0	0	0	0	0	0	0	0	0	0	108	0	108
MOLOYPUR-II G P	0	0	0	0	0	0	0	0	0	0	0	0	15	0	15
SALEPUR-I G P.	0	0	0	0	0	0	0	0	0	0	0	0	263	0	263
SALEPUR-II G P	0	0	0	0	0	0	0	0	0	0	0	1	0	0	1
TIROL G P.	0	0	0	0	0	0	0	0	0	0	8	169	75	0	252
ARAMBAGH BLOCK TOT :	**0**	**0**	**0**	**0**	**0**	**0**	**0**	**0**	**0**	**0**	**169**	**653**	**891**	**1**	**1,714**

18th ALL INDIA LIVESTOCK CENSUS, AGRICULTURE IMPLEMENTS AND MACHINERY, FISHERY STATISTICS, WEST BENGAL

Reference Date : 15.10.2007

HOOGHLY DISTRICT

AGRICULTURAL IMPLEMENTS AND MACHINERY

NAME OF THE GRAM PANCHAYAT	ANIMAL OPERATED IMPLEMENTS										EQUIPMENT FOR LIVESTOCK AND POULTRY							
	No. of Ghanis					No. of Water Lifting Devices								Hay Harvest Machine		Chaff Cutter		
	Utilised more than 100 days/ year	Utilised between 50 to 100 days/ year	Utilised less than 50 days/ year	Not Utilised	Total (417+ 418+ 419+ 420)	Utilised more than 100 days/ year	Utilised between 50 to 100 days/ year	Utilised less than 50 days/ year	Not Utilised	Total (422+ 423+ 424+ 425)	Incubators/ Breeders	Milking Machine	Baler	Straw Reaper	Forage Harvester	Manually Operated	Animal Operated	Power Operated
1	417	418	419	420	421	422	423	424	425	426	427	428	429	430	431	432	433	434
ARAMBAGH BLOCK																		
ARANDI-I G.P	0	0	0	0	0	0	0	0	0	0	0	0	0	0	0	0	0	0
ARANDI-II G.P	0	0	0	0	0	0	0	0	0	0	0	0	0	0	0	3	0	0
BATANAL G.P.	0	0	0	0	0	0	0	0	0	0	0	0	0	0	0	1	0	0
GOURHATI-I G P	0	0	0	0	0	0	0	0	0	0	0	0	0	0	0	1	0	0
GOURHATI-II G P	0	0	0	0	0	0	0	0	0	0	0	0	0	0	0	0	0	1
HARINKHOLA-I G.P	0	0	0	0	0	0	0	0	0	0	0	0	0	0	0	19	0	0
HARINKHOLA-II G P.	0	0	0	0	0	0	0	0	0	0	0	0	0	0	0	6	0	5
MADHABPUR G P	0	0	0	0	0	0	0	0	0	0	0	0	0	0	0	0	0	0
MAYAPUR-I G.P.	0	0	0	0	0	0	0	0	0	0	0	0	0	0	0	0	0	0
MAYAPUR-II G.P.	0	0	0	0	0	0	0	0	0	0	0	0	0	0	0	28	0	1
MOLOYPUR-I G P.	4	3	0	0	7	0	5	41	0	46	0	0	0	0	0	5	0	0
MOLOYPUR-II G P	0	0	0	0	0	0	0	0	0	0	0	0	0	0	0	3	0	0
SALEPUR-I G P	0	0	0	0	0	0	0	0	0	0	0	0	0	0	0	6	0	0
SALEPUR-II G P	0	0	0	0	0	0	0	0	0	0	0	0	0	0	0	0	0	0
TIROL G P	0	0	0	0	0	0	0	0	0	0	0	0	0	0	0	3	0	6
ARAMBAGH BLOCK TOT :	**4**	**3**	**0**	**0**	**7**	**0**	**5**	**41**	**0**	**46**	**0**	**0**	**0**	**0**	**0**	**75**	**0**	**13**

18th ALL INDIA LIVESTOCK CENSUS, AGRICULTURE IMPLEMENTS AND MACHINERY, FISHERY STATISTICS, WEST BENGAL

Reference Date : 15.10.2007

HOOGHLY DISTRICT

FISHERY STATISTICS

NAME OF THE GRAM PANCHAYAT	No. of Household engaged in Fishing Activity						No. of Members in the Fishery Household				No. of members Engaged in actual operation of fishing activity			
	Nature of Fishing Activity		Type of Fishing Activity								Full Time		Part Time	
	Inland	Marine	Mainly Fish Capture	Mainly Seed Culture	Allied e.g. Pealing, Marketing, Processing etc	Others	Male	Female	Children	Total (441+ 442+ 443)	Male	Female	Male	Female
1	435	436	437	438	439	440	441	442	443	444	445	446	447	448
ARAMBAGH BLOCK														
ARANDI-I G.P.	0	0	0	0	0	0	0	0	0	0	0	0	0	0
ARANDI-II G P.	27	0	27	0	10	0	42	49	62	153	20	6	5	6
BATANAL G.P.	0	0	0	3	13	0	28	25	10	63	1	0	1	0
GOURHATI-I G.P.	0	0	0	0	0	0	0	0	0	0	0	0	0	0
GOURHATI-II G.P.	19	0	2	16	7	0	36	39	43	118	9	0	13	0
HARINKHOLA-I G.P	0	0	0	0	0	0	0	0	0	0	0	0	0	0
HARINKHOLA-II G.P.	1	0	1	0	9	0	11	11	16	38	0	0	1	0
MADHABPUR G.P	0	0	0	0	0	0	0	0	0	0	0	0	0	0
MAYAPUR-I G.P.	0	0	12	0	0	0	36	40	31	107	27	0	0	0
MAYAPUR-II G P.	0	0	0	0	0	0	0	0	0	0	0	0	0	0
MOLOYPUR-I G P.	11	0	0	0	0	11	14	12	10	36	0	0	11	0
MOLOYPUR-II G P.	7	0	0	0	0	7	8	7	10	25	1	0	7	0
SALEPUR-I G P.	31	0	0	31	0	0	45	49	58	152	30	0	9	0
SALEPUR-II G P.	8	0	8	0	33	0	48	53	64	165	8	0	0	0
TIROL G P.	0	0	0	0	0	0	17	11	11	39	0	0	12	0
ARAMBAGH BLOCK TOT :	**104**	**0**	**50**	**50**	**72**	**18**	**285**	**296**	**315**	**896**	**96**	**6**	**59**	**6**

18th ALL INDIA LIVESTOCK CENSUS, AGRICULTURE IMPLEMENTS AND MACHINERY, FISHERY STATISTICS, WEST BENGAL

Reference Date : 15.10.2007

HOOGHLY DISTRICT

FISHERY STATISTICS

NAME OF THE GRAM PANCHAYAT	No. of members Engaged in other occupation of fishing activities										No. of Household of main source of waterbody in which fishing done				
	Marketing of Fish		Repairing / Mending of Nets		Fish Hatchery		Ornamental Fishing		Others						
	Male	Female	Male	Female	Male	Female	Male	Female	Male	Female	Aquaculture ponds and tank	Brackish water impounds	Water logged areas	Large irrigation tanks	Reservoirs & check dams
1	449	450	451	452	453	454	455	456	457	458	459	460	461	462	463
ARAMBAGH BLOCK															
ARANDI-I G P.	0	0	0	0	0	0	0	0	0	0	0	0	0	0	0
ARANDI-II G P.	20	15	0	0	0	0	0	0	0	0	16	0	0	0	0
BATANAL G P.	14	0	0	0	0	0	0	0	0	0	0	0	0	0	0
GOURHATI-I G P.	0	0	0	0	0	0	0	0	0	0	0	0	0	0	0
GOURHATI-II G P.	12	1	2	1	0	0	0	0	0	0	17	0	0	0	0
HARINKHOLA-I G P.	0	0	0	0	0	0	0	0	0	0	0	0	0	0	0
HARINKHOLA-II G P	9	0	0	0	0	0	0	0	0	0	1	0	0	0	0
MADHABPUR G.P.	1	0	0	0	0	0	0	0	0	0	0	0	0	0	0
MAYAPUR-I G.P.	16	0	3	0	0	0	0	0	0	0	12	0	0	0	0
MAYAPUR-II G.P.	0	0	0	0	0	0	0	0	0	0	0	0	0	0	0
MOLOYPUR-I G.P.	11	0	0	0	0	0	0	0	0	0	11	0	0	0	0
MOLOYPUR-II G P	7	0	0	0	0	0	0	0	0	0	7	0	0	0	0
SALEPUR-I G.P.	5	0	0	0	0	0	0	0	0	0	31	0	0	0	0
SALEPUR-II G P	41	0	0	0	0	0	0	0	0	0	12	0	0	0	0
TIROL G P.	16	1	0	0	0	0	0	0	0	0	12	0	0	0	0
ARAMBAGH BLOCK TOT :	152	17	5	1	0	0	0	0	0	0	119	0	0	0	0

18th ALL INDIA LIVESTOCK CENSUS, AGRICULTURE IMPLEMENTS AND MACHINERY, FISHERY STATISTICS, WEST BENGAL

Reference Date : 15.10.2007

HOOGHLY DISTRICT

FISHERY STATISTICS

NAME OF THE GRAM PANCHAYAT	No. of Household of main source of waterbody in which fishing done												
				Typewise		Locationwise			Ownershipwise				
	Rivers	Lakes/ oxbow lakes/ meanders channels/ scars	Marine resources i e sea	Perrenial waterbody	Seasonal waterbody	Located within the Mouza/Ward	At distance less than 5 Km.	At distance more than 5 Km.	Owned by fisherman household	Owned by Gram Panchayat	Owned by the Govt.	Owned by cooperative society	Owned by other individuals
1	464	465	466	467	468	469	470	471	472	473	474	475	476
ARAMBAGH BLOCK													
ARANDI-I G P.	0	0	0	0	0	0	0	0	0	0	0	0	0
ARANDI-II G P.	11	0	0	26	1	0	27	0	0	1	0	0	26
BATANAL G.P.	0	0	0	0	0	0	0	0	0	0	0	0	0
GOURHATI-I G P.	0	0	0	0	0	0	0	0	0	0	0	0	0
GOURHATI-II G.P.	0	0	0	19	0	10	8	0	0	0	0	0	0
HARINKHOLA-I G.P	0	0	0	0	0	0	0	0	0	0	0	0	0
HARINKHOLA-II G.P	0	0	0	0	0	0	0	0	0	0	0	0	0
MADHABPUR G.P.	0	0	0	0	0	0	0	0	0	0	0	0	0
MAYAPUR-I G.P.	0	0	0	0	0	0	0	0	0	0	0	0	12
MAYAPUR-II G P.	0	0	0	0	0	0	0	0	0	0	0	0	0
MOLOYPUR-I G.P.	11	0	0	5	6	0	11	0	0	0	0	0	11
MOLOYPUR-II G P	7	0	0	7	0	0	7	0	0	0	0	0	7
SALEPUR-I G.P.	0	0	0	31	0	0	31	0	0	0	0	0	31
SALEPUR-II G P	0	0	0	8	0	8	0	0	0	0	0	0	8
TIROL G.P.	0	0	0	0	0	0	0	0	0	0	0	0	10
ARAMBAGH BLOCK TOT :	**29**	**0**	**0**	**96**	**7**	**18**	**84**	**0**	**0**	**1**	**0**	**0**	**105**

18th ALL INDIA LIVESTOCK CENSUS, AGRICULTURE IMPLEMENTS AND MACHINERY, FISHERY STATISTICS, WEST BENGAL

Reference Date : 15.10.2007

HOOGHLY DISTRICT

FISHERY STATISTICS AND FODDER AREA

NAME OF THE GRAM PANCHAYAT	No. Fishing Crafts		No. of Fishing Gears							Area under Fodder Crops (Cottah)		
	Moto-rised	Non-moto-rised	Drag Nets	Hook & Lines	Cast Nets	Gill Nets	Set barriers	Trawl Nets	Others	Kharif	Rabi	Total (486+487)
1	477	478	479	480	481	482	483	484	485	486	487	488
ARAMBAGH BLOCK												
ARANDI-I G P.	0	0	0	0	0	0	0	0	0	0	0	0
ARANDI-II G P.	0	0	32	0	3	0	0	0	0	0	0	0
BATANAL G P	0	0	0	0	0	0	0	0	0	0	0	0
GOURHATI-I G P.	0	0	0	0	0	0	0	0	0	0	0	0
GOURHATI-II G P.	0	0	70	10	5	0	0	6	0	0	0	0
HARINKHOLA-I G P	0	0	0	0	0	0	0	0	0	0	0	0
HARINKHOLA-II G P	0	0	4	0	0	0	0	0	0	0	0	0
MADHABPUR G P.	0	0	0	0	0	0	0	0	0	0	0	0
MAYAPUR-I G.P	0	0	0	0	16	0	0	18	0	0	0	0
MAYAPUR-II G.P.	0	0	0	0	0	0	0	0	0	0	0	0
MOLOYPUR-I G P.	0	0	0	0	0	0	0	11	0	0	0	0
MOLOYPUR-II G P	0	0	0	0	0	0	0	7	0	0	0	0
SALEPUR-I G.P.	0	0	18	0	21	0	0	0	0	0	0	0
SALEPUR-II G P	0	0	18	0	10	0	0	0	18	0	0	0
TIROL G.P	0	0	12	0	0	0	0	0	0	0	0	0
ARAMBAGH BLOCK TOT :	**0**	**0**	**154**	**10**	**55**	**0**	**0**	**42**	**18**	**0**	**0**	**0**

HOOGHLY DISTRICT

JERSEY / HOLSTEIN / OTHER CROSS-BRED / INDIGENOUS CATTLE / BUFFALO

NAME OF THE MOUZA (J.L. No.)	Female Jersey Cross-bred (Over 2½ year)			Total Jersey Cross-bred Cattle	Female Holstein Cross-bred (Over 2½ year)			Total Holstein Cross-bred Cattle	Female Other Cross-bred (Over 2½ year)			Total Other Cross-bred Cattle	Total Cross-bred Cattle	Female Indigenous Cattle (Over 3 year)			Total Bengal/ Non-des. Indige-nous Cattle	Total Indige-nous Cattle	Female Buffalo (Over 3 year)			Total Buffalo
	In milk	Dry	Not yet calved		In milk	Dry	Not yet calved		In milk	Dry	Not yet calved			In milk	Dry	Not yet calved			In milk	Dry	Not yet calved	
	1	2	3	4	5	6	7	8	9	10	11	12	13	14	15	16	17	18	19	20	21	22
ARAMBAGH BLOCK : ARAMBAGH SUBDIVISION																						
ARANDI-I GRAM PANCHAYAT																						
ARAKUL (161)	0	3	0	3	0	0	0	0	0	0	0	0	3	16	24	0	73	79	0	0	0	0
ARANDI (159)	0	7	0	13	0	0	0	0	0	0	0	0	13	171	225	0	793	863	0	0	0	36
BALAI CHAK (154)	1	1	0	3	0	0	0	0	0	0	0	0	3	43	52	0	215	229	0	0	0	2
BHANDARHATI (153)	0	0	0	0	0	0	0	0	0	0	0	0	0	20	36	1	120	125	0	0	0	0
CHUNAIT (152)	1	2	0	6	0	0	0	0	0	0	0	0	6	56	31	0	189	202	0	0	0	2
MANDARAN (158)	3	2	0	11	0	0	0	0	0	0	0	0	11	39	71	1	323	330	0	0	0	0
PRATAPNAGAR (160)	10	10	2	42	0	0	0	0	0	0	0	0	42	154	218	39	853	880	2	2	0	15
SAMTA (155)	0	0	0	0	0	0	0	0	0	0	0	0	0	21	33	0	99	100	0	0	0	2
SATMASA (162)	0	0	0	2	0	0	0	0	0	0	0	0	2	33	38	4	163	192	0	0	0	0
SHITALPUR (157)	1	0	0	5	0	0	0	0	0	0	0	0	5	84	132	0	415	446	0	0	0	0
TAKSHAL (156)	1	1	0	3	0	0	0	0	0	0	0	0	3	32	58	0	171	178	0	0	0	8
ARANDI-I G.P. TOTAL :	17	26	2	88	0	0	0	0	0	0	0	0	88	669	918	45	3414	3624	2	2	0	65
ARANDI-II GRAM PANCHAYAT																						
BAHU KHEDAIL (163)	2	1	0	7	0	0	0	0	0	0	0	0	7	39	33	24	242	246	0	0	0	2
CHANDRABAN (171)	12	7	4	38	0	0	0	0	0	0	1	8	46	90	85	76	611	624	0	0	0	0
DAKSHIN NARAYANPUR (172)	9	5	7	42	0	0	0	0	0	0	0	0	42	91	71	48	358	409	0	0	0	0
GHOLPURA (165)	0	1	0	2	1	0	0	1	0	0	0	0	3	39	43	9	173	173	1	0	0	2
GOBRA (168)	5	3	1	16	0	0	0	0	0	0	0	0	16	38	23	32	186	195	0	0	0	0
GOPALDAHA (170)	6	1	2	19	0	1	0	1	0	1	0	5	25	21	13	21	149	156	0	0	0	0
HAYATPUR (173)	8	6	4	30	0	0	0	0	0	0	0	0	30	92	70	58	458	504	0	0	0	0
KHEDAIL KISMAT (174)	5	2	0	14	0	0	0	0	0	0	0	0	14	24	22	17	142	152	0	0	0	0
PURA (164)	4	3	0	12	0	1	0	2	0	0	0	0	14	70	70	40	380	387	0	0	0	0
PURBBA RAYPUR (169)	12	4	5	36	0	0	0	0	0	0	0	0	36	73	50	36	311	364	0	0	0	0
RAGPUR (167)	0	1	0	2	0	0	0	0	0	0	0	0	2	49	55	31	331	331	0	0	0	0
SIARA (166)	0	0	0	0	0	0	0	0	0	0	0	0	0	25	30	42	237	238	0	0	0	0
TILAK CHAK (175)	2	3	0	11	0	0	0	0	0	0	0	0	11	36	20	19	156	174	0	0	0	0
ARANDI-II G.P. TOTAL :	65	37	23	229	1	2	0	4	0	1	1	13	246	687	585	453	3734	3953	1	0	0	4
BATANAL GRAM PANCHAYAT																						
BATANAL (055)	7	2	0	24	0	0	0	0	0	0	0	0	24	253	241	0	1080	1106	0	0	0	58

(P) - Part Mouza i e , Mouza appears in more than one Gram Panchayat

HOOGHLY DISTRICT

JERSEY / HOLSTEIN / OTHER CROSS-BRED / INDIGENOUS CATTLE / BUFFALO

NAME OF THE MOUZA (J.L. No.)	Female Jersey Cross-bred (Over 2½ year)			Total Jersey Cross-bred Cattle	Female Holstein Cross-bred (Over 2½ year)			Total Holstein Cross-bred Cattle	Female Other Cross-bred (Over 2½ year)			Total Other Cross-bred Cattle	Total Cross-bred Cattle	Female Indigenous Cattle (Over 3 year)			Total Bengal/ Non-des. Indige-nous Cattle	Total Indige-nous Cattle	Female Buffalo (Over 3 year)			Total Buffalo
	In milk	Dry	Not yet calved		In milk	Dry	Not yet calved		In milk	Dry	Not yet calved			In milk	Dry	Not yet calved			In milk	Dry	Not yet calved	
	1	2	3	4	5	6	7	8	9	10	11	12	13	14	15	16	17	18	19	20	21	22
ARAMBAGH BLOCK : ARAMBAGH SUBDIVISION																						
BATANAL GRAM PANCHAYAT																						
BEHALA (054)	0	0	0	1	0	0	0	0	0	0	0	0	1	61	62	2	221	222	0	0	0	16
BENGA (019)	0	3	0	4	0	0	0	0	0	0	0	0	4	178	248	1	853	862	0	0	0	26
BHALIA (073)	1	4	0	9	0	0	0	0	1	0	0	2	11	196	261	6	870	893	4	1	0	27
CHAK AMAD (060)	1	1	0	3	0	0	0	0	0	0	0	0	3	43	54	0	208	211	0	0	0	16
CHAK FAZIL (057)	0	0	0	0	0	0	0	0	0	0	0	0	0	50	66	3	231	235	0	0	0	16
CHAK HAZI (071)	5	2	0	14	0	0	0	0	0	0	0	0	14	160	180	0	650	661	0	0	0	65
CHAK JALAL (020)	0	1	0	4	0	0	0	0	0	0	0	0	4	125	151	1	557	565	0	0	0	24
CHAK MADAN (021)	0	1	0	2	0	0	0	0	0	0	0	0	2	21	32	0	107	107	0	0	0	2
JASAPUR (075)	0	0	0	1	0	0	0	0	0	0	0	0	1	44	30	0	147	147	3	0	0	11
RUITCHAK (022)	1	3	0	5	0	0	0	0	0	0	0	0	5	52	93	0	289	293	3	0	0	18
SASTIPUR (056)	0	1	0	3	0	0	0	0	0	0	0	0	3	34	31	1	129	139	0	0	0	8
TELUA (074)	3	3	0	11	0	0	0	0	0	0	0	0	11	207	245	3	837	849	14	3	0	71
UTTAR NARAYANPUR (053)	5	9	0	26	0	0	0	0	0	0	0	0	26	115	157	3	552	568	0	0	0	30
UTTAR RASULPUR (058)	3	4	0	11	0	0	0	0	0	0	0	0	11	163	224	0	762	762	3	0	0	22
UTTAR SEKHPUR (059)	0	0	0	0	0	0	0	0	0	0	0	0	0	124	147	5	549	549	0	0	0	22
BATANAL G.P. TOTAL :	26	34	0	118	0	0	0	0	1	0	0	2	120	1826	2222	25	8042	8169	27	4	0	432
GOURHATI-I GRAM PANCHAYAT																						
BEURGRAM (118)	0	0	0	0	0	0	0	0	0	0	0	0	0	49	38	46	404	455	0	0	0	0
BHABANIPUR (151)	2	3	3	13	0	0	0	0	0	0	0	0	13	49	24	20	229	241	0	0	0	10
DIHI BAGNAN (149)	4	4	0	27	0	0	0	0	0	0	0	0	27	280	110	9	1282	1330	0	0	0	0
GAURI (116)	0	0	0	0	0	0	0	0	0	0	0	0	0	56	15	29	406	406	0	0	0	0
HELAR CHAK (110)	0	0	0	0	0	0	0	0	2	4	3	21	21	37	19	19	158	193	0	0	0	10
KAPSIT (111)	0	0	0	0	0	0	0	0	0	0	0	0	0	186	61	0	739	847	0	0	0	0
KHALAR (114)	11	3	0	29	0	0	0	0	0	0	0	0	29	129	65	38	536	631	0	0	0	0
PARA BAGNAN (150)	0	0	0	0	0	0	0	0	0	0	0	0	0	201	105	0	960	1154	0	0	0	0
PUISARA (115)	0	0	0	0	0	0	0	0	0	0	0	0	0	72	17	0	279	279	0	0	0	0
RATANPUR (108)	0	0	0	0	0	0	0	0	3	0	3	14	14	56	28	22	254	281	0	0	0	0
SUBHAYAPUR (113)	4	4	0	30	0	0	0	0	0	0	0	0	30	42	11	0	142	218	0	0	0	0
TATAR CHAK (109)	0	0	0	0	0	0	0	0	0	0	0	0	0	23	21	13	146	146	0	0	0	2
GOURHATI-I G.P. TOTAL :	21	14	3	99	0	0	0	0	5	4	6	35	134	1180	514	196	5535	6181	0	0	0	22

(P) - Part Mouza i.e., Mouza appears in more than one Gram Panchayat

HOOGHLY DISTRICT

JERSEY / HOLSTEIN / OTHER CROSS-BRED / INDIGENOUS CATTLE / BUFFALO

NAME OF THE MOUZA (J.L. No.)	Female Jersey Cross-bred (Over 2½ year)			Total Jersey Cross-bred Cattle	Female Holstein Cross-bred (Over 2½ year)			Total Holstein Cross-bred Cattle	Female Other Cross-bred (Over 2½ year)			Total Other Cross-bred Cattle	Total Cross-bred Cattle	Female Indigenous Cattle (Over 3 year)			Total Bengal/ Non-des. Indige-nous Cattle	Total Indige-nous Cattle	Female Buffalo (Over 3 year)			Total Buffalo
	In milk	Dry	Not yet calved		In milk	Dry	Not yet calved		In milk	Dry	Not yet calved			In milk	Dry	Not yet calved			In milk	Dry	Not yet calved	
	1	2	3	4	5	6	7	8	9	10	11	12	13	14	15	16	17	18	19	20	21	22
ARAMBAGH BLOCK : ARAMBAGH SUBDIVISION																						
GOURHATI-II GRAM PANCHAYAT																						
FATE CHAK (106)	0	0	0	0	0	0	0	0	7	0	0	16	16	25	0	0	87	89	0	0	0	4
GAURHATI (112)	0	0	0	0	11	1	0	26	91	8	0	255	281	787	134	0	2454	2497	0	0	0	64
GOURHATI-II G.P. TOTAL :	0	0	0	0	11	1	0	26	98	8	0	271	297	812	134	0	2541	2586	0	0	0	68
HARINKHOLA-I GRAM PANCHAYAT																						
AMGAON (P) (138)	0	0	0	0	0	0	0	0	0	0	0	0	0	43	34	11	154	184	0	0	0	0
ARUNBERA (136)	0	0	0	0	0	0	0	0	0	0	0	0	0	77	42	16	306	391	0	0	0	0
ASHANPUR (078)	50	13	0	116	0	0	0	0	0	0	0	0	116	117	87	12	479	522	5	9	0	43
GOLAMI CHAK (137)	14	13	1	51	0	0	0	0	0	0	0	0	51	67	66	5	323	348	0	0	0	0
HARADITYA (134)	9	1	0	26	0	0	0	0	0	0	0	0	26	223	68	42	670	819	0	0	0	2
MADHURPUR (082)	17	12	0	48	0	0	0	0	0	0	0	0	48	143	154	18	631	719	4	0	0	14
MAZAFFARPUR (079)	32	18	1	88	0	0	0	0	0	0	0	0	88	56	38	0	181	197	11	10	0	44
PURBA KRISHNAPUR (080)	17	7	0	43	0	0	0	0	0	0	0	0	43	108	76	19	473	549	0	0	0	0
PURBA SHIBPUR (081)	4	3	0	24	0	0	0	0	0	0	0	0	24	43	21	3	147	147	0	0	0	0
SHYAMGRAM (135)	6	2	0	16	0	0	0	0	0	0	0	0	16	134	27	18	356	445	0	0	0	0
TARAL (P) (133)	3	7	1	37	0	0	0	0	0	0	0	0	37	58	17	6	198	225	0	0	0	0
HARINKHOLA-I G.P. TOTAL :	152	76	3	449	0	0	0	0	0	0	0	0	449	1069	630	150	3918	4546	20	19	0	103
HARINKHOLA-II GRAM PANCHAYAT																						
AMGAON (P) (138)	5	0	0	10	0	0	0	0	0	0	0	0	10	167	69	13	435	488	0	0	0	6
BIRATI (141)	29	6	2	78	0	0	0	0	0	0	0	0	78	187	62	34	509	613	0	0	0	8
CHHANDRA (139)	27	7	0	75	0	0	0	0	0	0	0	0	75	222	97	30	601	702	0	0	0	0
DAKSHIN RASULPUR (132)	21	6	1	52	1	0	0	1	0	0	0	0	53	276	70	32	611	749	0	0	0	2
KATABANI (142)	8	2	0	20	0	0	0	0	0	0	0	0	20	222	48	20	540	598	0	0	0	0
PANPET (130)	305	100	300	1561	1	0	0	3	0	0	0	0	1564	908	586	278	3056	4747	50	20	0	920
PIRIJPUR (143)	31	25	0	111	0	0	0	0	0	0	0	0	111	147	79	10	436	452	0	0	0	0
SAHAPUR (131)	10	3	0	26	0	0	0	0	0	0	0	0	26	149	41	15	385	436	0	0	0	0
SARATI (083)	15	2	0	32	0	0	0	0	0	0	0	0	32	137	35	12	350	398	0	0	0	0
TAJPUR (140)	20	9	0	63	0	0	0	0	0	0	0	0	63	421	118	62	1080	1182	0	0	0	4
TARAL (P) (133)	5	0	0	10	0	0	0	0	0	0	0	0	10	66	16	11	152	190	0	0	0	0
HARINKHOLA-II G.P. TOTAL :	476	160	303	2038	2	0	0	4	0	0	0	0	2042	2902	1221	517	8155	10555	50	20	0	940

(P) - Part Mouza i e , Mouza appears in more than one Gram Panchayat

HOOGHLY DISTRICT

JERSEY / HOLSTEIN / OTHER CROSS-BRED / INDIGENOUS CATTLE / BUFFALO

NAME OF THE MOUZA (J.L. No.)	Female Jersey Cross-bred (Over 2½ year)			Total Jersey Cross-bred Cattle	Female Holstein Cross-bred (Over 2½ year)			Total Holstein Cross-bred Cattle	Female Other Cross-bred (Over 2½ year)			Total Other Cross-bred Cattle	Total Cross-bred Cattle	Female Indigenous Cattle (Over 3 year)			Total Bengal/ Non-des. Indige-nous Cattle	Total Indige-nous Cattle	Female Buffalo (Over 3 year)			Total Buffalo
	In milk	Dry	Not yet calved		In milk	Dry	Not yet calved		In milk	Dry	Not yet calved			In milk	Dry	Not yet calved			In milk	Dry	Not yet calved	
	1	2	3	4	5	6	7	8	9	10	11	12	13	14	15	16	17	18	19	20	21	22
ARAMBAGH BLOCK : ARAMBAGH SUBDIVISION																						
MADHABPUR GRAM PANCHAYAT																						
AJAYPUR (091)	0	0	0	0	0	0	0	0	0	0	0	0	0	33	75	51	306	306	0	0	0	2
BASULI CHAK (122)	6	1	0	15	0	0	0	0	0	0	0	0	15	31	13	1	97	114	0	0	0	28
CHAND CHAK (092)	0	0	0	0	0	0	0	0	0	0	0	0	0	16	46	16	130	130	0	0	0	12
CHANDSIT (042)	0	0	0	0	0	0	0	0	0	0	0	0	0	27	11	2	90	90	0	0	0	0
DHARMAPOTA (129)	3	1	0	11	0	0	0	0	0	0	0	0	11	78	70	12	339	354	0	0	0	0
ELOMA (145)	11	4	2	35	0	0	0	0	0	0	0	0	35	52	25	8	188	216	0	0	0	0
HAMIRBATI (127)	0	0	0	0	0	0	0	0	0	0	0	0	0	48	68	11	267	267	0	0	0	0
JAYSINHA CHAK (148)	11	5	0	33	0	0	0	0	0	0	0	0	33	118	52	18	393	447	0	0	0	2
JOT RAM (126)	0	0	0	0	0	0	0	0	0	0	0	0	0	31	40	7	151	151	0	0	0	6
KANPUR (124)	17	12	0	68	0	0	0	0	0	0	0	0	68	389	342	27	1620	1620	0	0	0	10
KRISHNA BALLABHPUR (128)	0	0	0	0	0	0	0	0	1	0	0	6	6	37	37	0	195	195	0	0	0	0
KRISHNABATI (090)	0	0	0	0	0	0	0	0	0	0	0	0	0	62	59	31	301	301	0	0	0	0
MADHABPUR (146)	7	6	0	29	0	0	0	1	0	0	0	0	30	53	38	4	189	211	0	0	0	18
MAHISHGOT (121)	6	0	0	12	0	0	0	0	0	0	0	0	12	34	21	0	129	138	0	0	0	0
PANDUGRAM (147)	26	22	4	100	0	0	0	0	0	0	0	0	100	192	129	18	669	753	0	0	0	32
RANHAT (125)	0	0	0	0	0	0	0	0	0	0	0	0	0	67	108	14	436	436	0	0	0	6
SATPUR (089)	0	0	0	0	0	0	0	0	0	0	0	0	0	78	92	7	392	392	0	0	0	0
SELALPUR (144)	0	0	0	0	0	0	0	0	0	0	0	0	0	185	174	37	796	796	0	0	0	0
SONAGACHHI (123)	0	0	0	0	0	0	0	0	0	0	0	0	0	42	24	0	161	161	0	0	0	8
MADHABPUR G.P. TOTAL :	87	51	6	303	0	0	0	1	1	0	0	6	310	1573	1424	264	6849	7078	0	0	0	124
MAYAPUR-I GRAM PANCHAYAT																						
BALARAMPUR (088)	0	0	0	0	0	0	0	0	10	8	0	36	36	120	67	0	404	411	0	0	0	0
HAT BASANTAPUR (085)	19	11	0	60	1	6	0	8	4	6	0	21	89	189	92	0	664	707	0	0	0	22
MAYAPUR (084)	26	21	0	91	0	1	0	3	0	0	0	0	94	655	446	1	2711	2870	0	0	0	63
MOHANPUR (086)	0	0	0	0	0	0	0	0	15	9	0	56	56	98	59	0	361	361	0	0	0	10
RAJHATI (087)	5	0	0	14	0	0	0	0	0	0	0	0	14	68	31	0	230	232	0	0	0	0
MAYAPUR-I G.P. TOTAL :	50	32	0	165	1	7	0	11	29	23	0	113	289	1130	695	1	4370	4581	0	0	0	115
MAYAPUR-II GRAM PANCHAYAT																						
BALUNDI (052)	0	0	0	0	0	0	0	0	0	0	0	0	0	246	354	0	1346	1354	0	0	0	38

(P) - Part Mouza i.e., Mouza appears in more than one Gram Panchayat

HOOGHLY DISTRICT

JERSEY / HOLSTEIN / OTHER CROSS-BRED / INDIGENOUS CATTLE / BUFFALO

NAME OF THE MOUZA (J.L. No.)	Female Jersey Cross-bred (Over 2½ year)			Total Jersey Cross-bred Cattle	Female Holstein Cross-bred (Over 2½ year)			Total Holstein Cross-bred Cattle	Female Other Cross-bred (Over 2½ year)			Total Other Cross-bred Cattle	Total Cross-bred Cattle	Female Indigenous Cattle (Over 3 year)			Total Bengal/ Non-des. Indige-nous Cattle	Total Indige-nous Cattle	Female Buffalo (Over 3 year)			Total Buffalo
	In milk	Dry	Not yet calved		In milk	Dry	Not yet calved		In milk	Dry	Not yet calved			In milk	Dry	Not yet calved			In milk	Dry	Not yet calved	
	1	2	3	4	5	6	7	8	9	10	11	12	13	14	15	16	17	18	19	20	21	22
ARAMBAGH BLOCK : ARAMBAGH SUBDIVISION																						
MAYAPUR-II GRAM PANCHAYAT																						
BAMSA AMREL (045)	0	0	0	0	0	0	0	0	0	0	0	0	0	31	38	0	153	161	0	0	0	4
DIHI BAYARA (044)	2	0	0	4	0	0	0	0	5	14	0	50	54	202	556	0	1836	1854	1	0	0	12
GOPINATHPUR (047)	0	0	0	0	0	0	0	0	0	0	0	0	0	32	96	0	275	275	0	0	0	0
JAYRAMPUR (046)	0	0	0	0	0	0	0	0	0	0	0	0	0	54	167	0	447	455	0	0	0	6
KASHTADAHI (051)	0	0	0	0	0	0	0	0	0	0	0	0	0	94	54	0	346	348	0	0	0	0
KELEDONA (048)	0	0	0	0	0	0	0	0	2	2	0	7	7	68	193	0	607	609	0	0	0	2
KULBAYARA (049)	0	0	0	0	0	0	0	0	0	0	0	0	0	40	77	0	239	239	0	0	0	0
MAHESHPUR (043)	1	1	0	4	0	0	0	0	0	0	0	0	4	73	183	0	556	556	12	10	0	30
RAGHUNATHPUR (050)	0	0	0	0	0	0	0	0	0	0	0	0	0	54	53	0	254	256	0	0	0	4
TEGHARI (030)	0	0	0	0	0	0	0	0	0	0	0	0	0	27	46	0	135	137	0	0	0	0
MAYAPUR-II G.P. TOTAL :	3	1	0	8	0	0	0	0	7	16	0	57	65	921	1817	0	6194	6244	13	10	0	96
MOLOYPUR-I GRAM PANCHAYAT																						
BACHHANARI (062)	12	17	7	60	0	0	0	0	0	0	0	0	60	75	138	77	524	524	0	0	0	12
BALIA (066)	9	11	2	42	0	0	0	0	0	0	0	0	42	70	123	104	477	486	0	0	0	16
CHAK BEHALA (070)	7	6	3	29	0	0	0	0	0	0	0	0	29	7	9	7	35	35	0	0	0	0
FATEPUR (063)	4	6	0	14	0	0	0	0	0	0	0	0	14	24	34	26	166	166	0	0	0	2
GHAR GOHAL (065)	18	29	11	104	0	0	0	0	0	0	0	0	104	68	113	70	503	503	0	0	0	0
MALAYPUR (069)	30	41	2	126	0	0	0	0	0	0	0	0	126	280	418	339	1743	1764	0	0	0	64
PURBBAHARIPUR (064)	8	9	2	30	0	0	0	0	0	0	0	0	30	69	126	68	503	503	0	0	0	2
TALA (061)	4	1	0	15	0	0	0	0	0	0	0	0	15	33	55	34	261	261	0	0	0	24
MOLOYPUR-I G.P. TOTAL :	92	120	27	420	0	0	0	0	0	0	0	0	420	626	1016	725	4212	4242	0	0	0	120
MOLOYPUR-II GRAM PANCHAYAT																						
BANAMALIPUR (068)	2	1	0	7	0	0	0	0	0	0	0	0	7	60	57	24	286	289	0	0	0	2
CHAK BENSHE (067)	6	1	6	35	0	0	0	0	0	0	0	0	35	24	52	22	204	208	0	0	0	2
CHAKANAR (076)	4	18	10	82	0	0	0	0	0	0	0	0	82	28	84	55	303	310	1	1	0	5
KESHABPUR (077)	83	41	10	342	0	1	0	2	0	0	0	0	344	401	568	274	2319	2434	0	0	0	7
MOLOYPUR-II G.P. TOTAL :	95	61	26	466	0	1	0	2	0	0	0	0	468	513	761	375	3112	3241	1	1	0	16
SALEPUR-I GRAM PANCHAYAT																						
MANIKPAT (097)	8	0	0	28	0	0	0	0	0	0	0	0	28	788	184	63	2244	2383	0	0	0	0

(P) - Part Mouza i.e., Mouza appears in more than one Gram Panchayat

HOOGHLY DISTRICT

JERSEY / HOLSTEIN / OTHER CROSS-BRED / INDIGENOUS CATTLE / BUFFALO

NAME OF THE MOUZA (J L. No.)	Female Jersey Cross-bred (Over 2½ year)			Total Jersey Cross-bred Cattle	Female Holstein Cross-bred (Over 2½ year)			Total Holstein Cross-bred Cattle	Female Other Cross-bred (Over 2½ year)			Total Other Cross-bred Cattle	Total Cross-bred Cattle	Female Indigenous Cattle (Over 3 year)			Total Bengal/ Non-des. Indige-nous Cattle	Total Indige-nous Cattle	Female Buffalo (Over 3 year)			Total Buffalo
	In milk	Dry	Not yet calved		In milk	Dry	Not yet calved		In milk	Dry	Not yet calved			In milk	Dry	Not yet calved			In milk	Dry	Not yet calved	
	1	2	3	4	5	6	7	8	9	10	11	12	13	14	15	16	17	18	19	20	21	22
ARAMBAGH BLOCK : ARAMBAGH SUBDIVISION																						
SALEPUR-I GRAM PANCHAYAT																						
MOBARAKPUR (095)	19	15	0	66	0	0	0	0	0	0	0	0	66	109	95	0	518	579	0	0	0	44
PARBBATI CHAK (040)	0	0	0	0	0	0	0	0	0	0	0	0	0	21	21	0	134	153	0	0	0	6
PASCHIM RAYPUR (098)	0	0	0	2	0	0	0	0	0	0	0	0	2	94	26	11	270	280	0	0	0	0
RAMNAGAR (094)	11	4	0	46	2	1	0	7	0	0	0	52	105	371	123	13	927	1024	0	0	0	22
SALEPUR (096)	17	8	0	61	3	0	0	7	0	0	0	0	68	868	306	1	2218	2478	0	0	0	54
SIKIL MOBARAKPUR (119)	0	0	0	0	0	0	0	0	0	0	0	0	0	44	16	6	138	138	0	0	0	0
SALEPUR-I G.P. TOTAL :	55	27	0	203	5	1	0	14	0	0	0	52	269	2295	771	94	6449	7035	0	0	0	126
SALEPUR-II GRAM PANCHAYAT																						
ATAPUR (103)	3	0	0	6	0	0	0	0	0	0	0	0	6	53	32	0	199	207	0	0	0	0
BARA DONGAL (099)	0	0	0	0	0	0	0	0	0	0	0	0	0	205	99	0	732	732	0	0	0	2
BASANTABATI (102)	2	1	0	6	0	0	0	0	0	0	0	0	6	200	119	0	845	878	0	0	0	0
BERABERE (104)	0	0	0	0	0	0	0	0	0	0	0	0	0	103	61	0	401	410	0	0	0	0
DAHAR KUNDU (105)	40	4	0	115	0	0	0	0	0	0	0	0	115	584	322	4	2174	2321	0	0	0	0
DAKSHIN SEKHPUR (100)	1	0	0	2	0	0	0	0	0	0	0	0	2	38	18	0	124	137	0	0	0	0
DONGAL (107)	28	10	0	72	0	0	0	0	0	0	0	0	72	120	62	0	477	502	0	0	0	0
RANGTAKHALI (101)	0	0	0	0	0	0	0	0	0	0	0	0	0	236	151	0	984	984	0	0	0	0
SALEPUR-II G.P. TOTAL :	74	15	0	201	0	0	0	0	0	0	0	0	201	1539	864	4	5936	6171	0	0	0	2
TIROL GRAM PANCHAYAT																						
BHABAPUR (001)	7	6	4	24	0	0	0	0	0	0	0	0	24	45	99	89	286	404	0	0	0	12
BORA (023)	8	3	2	26	0	0	0	0	0	0	0	0	26	75	73	34	314	331	0	0	0	4
CHANDIBATI (014)	12	13	17	75	0	0	0	0	12	7	9	46	121	45	77	77	279	411	0	0	0	22
DADANPUR (006)	8	8	2	40	0	0	0	0	13	1	0	25	65	34	51	46	189	217	0	0	0	32
DONGA BATHAN (015)	10	19	0	59	0	0	0	0	0	0	0	0	59	23	40	6	145	172	0	0	0	6
EADPUR (016)	10	8	0	35	0	0	0	0	3	2	0	8	43	95	174	39	426	522	0	0	0	12
GOLTA (025)	24	26	0	94	0	0	0	0	0	0	0	0	94	87	89	42	331	434	0	0	0	16
KARUI (024)	5	6	0	18	0	0	0	0	0	0	0	0	18	74	36	10	281	320	0	0	0	16
KIRTHI CHANDRAPUR (004)	5	11	10	52	0	0	0	0	0	0	0	0	52	34	91	86	257	315	0	0	0	10
MAIGRAM (007)	8	10	0	58	0	0	0	0	0	0	0	19	77	420	290	45	1065	1259	6	0	0	89
MAMINPUR (002)	0	0	0	3	0	0	0	0	0	0	0	0	3	29	46	41	177	204	0	0	0	48

(P) - Part Mouza i.e , Mouza appears in more than one Gram Panchayat

HOOGHLY DISTRICT

JERSEY / HOLSTEIN / OTHER CROSS-BRED / INDIGENOUS CATTLE / BUFFALO

NAME OF THE MOUZA (J.L. No.)	Female Jersey Cross-bred (Over 2½ year)			Total Jersey Cross-bred Cattle	Female Holstein Cross-bred (Over 2½ year)			Total Holstein Cross-bred Cattle	Female Other Cross-bred (Over 2½ year)			Total Other Cross-bred Cattle	Total Cross-bred Cattle	Female Indigenous Cattle (Over 3 year)			Total Bengal/ Non-des. Indige-nous Cattle	Total Indige-nous Cattle	Female Buffalo (Over 3 year)			Total Buffalo
	In milk	Dry	Not yet calved		In milk	Dry	Not yet calved		In milk	Dry	Not yet calved			In milk	Dry	Not yet calved			In milk	Dry	Not yet calved	
	1	2	3	4	5	6	7	8	9	10	11	12	13	14	15	16	17	18	19	20	21	22
ARAMBAGH BLOCK : ARAMBAGH SUBDIVISION																						
TIROL GRAM PANCHAYAT																						
MANDRA (005)	0	0	0	0	0	0	0	0	6	7	3	24	24	102	151	87	390	526	0	0	0	22
PAKADRA (003)	2	1	1	6	0	0	0	0	0	0	0	0	6	42	92	70	251	321	0	0	0	8
PUIN (018)	9	7	1	35	0	0	0	0	0	0	0	0	35	241	99	54	671	776	0	0	0	26
SAHALALPUR (176)	32	12	11	97	0	0	0	0	16	12	7	69	166	42	27	49	69	195	0	0	0	56
TIROL (017)	44	17	8	131	0	0	0	0	0	0	0	0	131	440	401	183	1788	1860	0	0	0	10
TIROL G.P. TOTAL :	**184**	**147**	**56**	**753**	**0**	**0**	**0**	**0**	**50**	**29**	**19**	**191**	**944**	**1828**	**1836**	**958**	**6919**	**8267**	**6**	**0**	**0**	**389**

(P) - Part Mouza i e , Mouza appears in more than one Gram Panchayat

HOOGHLY DISTRICT

SHEEP / GOAT / HORSE AND PONNY / PIG / DOG / FOWL / DUCK

NAME OF THE MOUZA (J L. No.)	Total Sheep	Total Bengal Breed Goat	Total Other Breed Goat	Total Goat	Total Horse and Ponny	Total Pig	Total Dog	Hen (Female 5 month & above)		Improved Chicken for Meat (Broiler)	Fowl (Cock, Hen & Chicken)			Duck (Female 6 month & above)		Drake, Duck & Duckling			Turkey	Quail	Other Poultry Birds	Total Poultry Bird
								Deshi	Improved		Deshi	Improved	Total	Deshi	Improved	Deshi	Improved	Total				
	23	24	25	26	27	28	29	30	31	32	33	34	35	36	37	38	39	40	41	42	43	44
ARAMBAGH BLOCK : ARAMBAGH SUBDIVISION																						
ARANDI-I GRAM PANCHAYAT																						
ARAKUL (161)	0	50	0	50	0	0	19	0	0	0	0	0	0	116	0	149	0	149	0	0	0	149
ARANDI (159)	0	985	0	985	0	0	65	429	147	0	607	149	756	1688	0	2244	0	2244	0	0	0	3000
BALAI CHAK (154)	0	106	0	106	0	0	16	75	7	0	125	10	135	333	0	432	0	432	0	0	0	567
BHANDARHATI (153)	0	78	0	78	0	0	25	0	0	0	0	0	0	99	0	139	0	139	0	0	0	139
CHUNAIT (152)	0	117	0	117	0	0	20	45	0	5	91	5	96	281	0	381	0	381	0	0	0	477
MANDARAN (158)	0	209	0	209	0	0	15	36	50	0	56	50	106	429	0	535	0	535	0	0	0	641
PRATAPNAGAR (160)	0	810	0	810	0	0	51	274	121	0	429	135	564	778	0	1157	0	1157	0	0	0	1721
SAMTA (155)	0	239	0	239	0	0	15	494	115	0	660	249	909	217	0	314	0	314	0	0	0	1223
SATMASA (162)	0	331	0	331	0	0	12	217	44	0	276	72	348	289	15	399	23	422	0	0	0	770
SHITALPUR (157)	0	809	0	809	0	0	62	1089	214	0	1421	386	1807	987	19	1288	19	1307	0	0	0	3114
TAKSHAL (156)	0	99	0	99	0	0	18	26	29	0	33	29	62	165	0	213	0	213	0	0	0	275
ARANDI-I G.P. TOTAL :	0	3833	0	3833	0	0	318	2685	727	5	3698	1085	4783	5382	34	7251	42	7293	0	0	0	12076
ARANDI-II GRAM PANCHAYAT																						
BAHU KHEDAIL (163)	0	296	0	296	0	0	22	157	10	0	379	17	396	186	4	238	5	243	0	0	0	639
CHANDRABAN (171)	0	535	3	538	0	0	15	160	12	0	315	66	381	158	0	191	0	191	0	0	0	572
DAKSHIN NARAYANPUR (172)	0	334	0	334	0	0	30	142	6	0	274	66	340	99	0	128	0	128	0	0	0	468
GHOLPURA (165)	0	71	0	71	0	0	4	5	3	0	6	5	11	78	0	92	0	92	0	0	0	103
GOBRA (168)	0	130	0	130	0	0	5	8	0	0	32	55	87	131	0	176	0	176	0	0	0	263
GOPALDAHA (170)	0	273	0	273	0	0	21	239	0	0	417	64	481	99	0	119	0	119	0	0	0	600
HAYATPUR (173)	0	460	3	463	0	0	53	529	5	1000	984	1279	2263	135	0	158	0	158	0	0	0	2421
KHEDAIL KISMAT (174)	0	131	0	131	0	0	8	38	0	0	73	190	263	107	3	122	4	126	0	0	0	389
PURA (164)	0	387	1	388	0	0	33	214	10	0	614	122	736	140	0	211	0	211	0	0	0	947
PURBBA RAYPUR (169)	0	256	0	256	0	0	8	51	6	300	109	447	556	93	0	131	0	131	0	0	0	687
RAGPUR (167)	0	227	1	228	0	0	13	13	3	0	46	4	50	155	0	211	0	211	0	0	0	261
SIARA (166)	0	259	1	260	0	0	14	140	0	0	261	87	348	95	0	109	0	109	0	0	0	457
TILAK CHAK (175)	0	115	0	115	0	0	3	7	10	0	13	20	33	95	0	105	0	105	0	0	0	138
ARANDI-II G.P. TOTAL :	0	3474	9	3483	0	0	229	1703	65	1300	3523	2422	5945	1571	7	1991	9	2000	0	0	0	7945
BATANAL GRAM PANCHAYAT																						
BATANAL (055)	0	840	1	841	0	0	52	685	123	36600	879	36775	37654	1427	0	1775	0	1775	0	0	0	39429

(P) - Part Mouza i e., Mouza appears in more than one Gram Panchayat

HOOGHLY DISTRICT

SHEEP / GOAT / HORSE AND PONNY / PIG / DOG / FOWL / DUCK

NAME OF THE MOUZA (J.L. No.)	Total Sheep	Total Bengal Breed Goat	Total Other Breed Goat	Total Goat	Total Horse and Ponny	Total Pig	Total Dog	Hen (Female 5 month & above)		Improved Chicken for Meat (Broiler)	Fowl (Cock, Hen & Chicken)			Duck (Female 6 month & above)		Drake, Duck & Duckling			Turkey	Quail	Other Poultry Birds	Total Poultry Bird
								Deshi	Improved		Deshi	Improved	Total	Deshi	Improved	Deshi	Improved	Total				
	23	24	25	26	27	28	29	30	31	32	33	34	35	36	37	38	39	40	41	42	43	44
ARAMBAGH BLOCK : ARAMBAGH SUBDIVISION																						
BATANAL GRAM PANCHAYAT																						
BEHALA (054)	0	241	0	241	0	0	7	162	0	0	250	0	250	400	0	853	0	853	0	0	0	1103
BENGA (019)	0	474	0	474	0	0	17	15	0	1500	18	1500	1518	1618	0	1905	0	1905	0	0	0	3423
BHALIA (073)	0	843	0	843	0	0	17	197	0	3300	201	3300	3501	1699	0	1933	0	1933	0	0	0	5434
CHAK AMAD (060)	0	141	0	141	0	0	7	319	0	0	337	0	337	243	0	269	0	269	0	0	0	606
CHAK FAZIL (057)	0	134	0	134	0	0	6	237	15	1000	347	1015	1362	279	0	300	0	300	0	0	0	1662
CHAK HAZI (071)	0	295	0	295	0	0	15	212	41	9700	262	9741	10003	741	0	919	0	919	0	0	0	10922
CHAK JALAL (020)	0	313	0	313	0	0	9	135	160	9000	135	9160	9295	801	0	886	0	886	0	0	0	10181
CHAK MADAN (021)	0	81	0	81	0	0	8	190	0	2700	233	2700	2933	158	0	171	0	171	0	0	0	3104
JASAPUR (075)	0	39	0	39	0	0	8	0	22	0	0	25	25	85	0	116	0	116	0	0	0	141
RUITCHAK (022)	0	242	0	242	0	0	5	55	15	0	85	15	100	228	0	294	0	294	0	0	0	394
SASTIPUR (056)	0	69	0	69	0	0	7	17	0	5200	17	5200	5217	263	0	281	0	281	0	0	0	5498
TELUA (074)	0	715	0	715	0	0	10	169	0	300	172	300	472	1435	0	1606	0	1606	0	0	0	2078
UTTAR NARAYANPUR (053)	0	387	2	389	0	0	15	172	63	1800	176	1863	2039	797	0	891	0	891	0	0	0	2930
UTTAR RASULPUR (058)	0	431	0	431	0	0	15	100	0	2000	104	2000	2104	1247	0	1414	0	1414	0	0	0	3518
UTTAR SEKHPUR (059)	0	457	0	457	0	0	12	268	0	0	272	0	272	1179	0	1366	0	1366	0	0	0	1638
BATANAL G.P. TOTAL :	0	5702	3	5705	0	0	210	2933	439	73100	3488	73594	77082	12600	0	14979	0	14979	0	0	0	92061
GOURHATI-I GRAM PANCHAYAT																						
BEURGRAM (118)	0	234	0	234	0	0	0	152	0	0	313	0	313	219	0	357	0	357	0	0	0	670
BHABANIPUR (151)	0	259	0	259	0	0	46	55	0	0	142	0	142	120	0	230	0	230	0	0	0	372
DIHI BAGNAN (149)	0	481	0	481	0	0	0	205	0	0	366	0	366	375	0	663	0	663	0	0	0	1029
GAURI (116)	0	205	0	205	0	0	0	134	0	0	226	0	226	310	46	483	157	640	0	0	0	866
HELAR CHAK (110)	0	125	0	125	0	0	6	68	9	0	145	25	170	231	0	319	51	370	0	0	0	540
KAPSIT (111)	0	182	0	182	0	0	0	102	0	0	161	0	161	387	0	660	0	660	0	0	0	821
KHALAR (114)	0	201	0	201	0	0	3	0	0	0	0	0	0	166	0	191	0	191	0	0	0	191
PARA BAGNAN (150)	0	687	0	687	0	0	0	148	0	0	284	0	284	262	0	330	0	330	0	0	0	614
PUISARA (115)	0	107	0	107	0	0	0	0	0	0	0	0	0	87	0	151	0	151	0	0	0	151
RATANPUR (108)	0	83	0	83	0	0	17	16	9	0	20	28	48	260	0	470	0	470	0	0	0	518
SUBHAYAPUR (113)	0	99	0	99	0	0	0	0	0	0	0	0	0	303	0	338	0	338	0	0	0	338
TATAR CHAK (109)	0	129	0	129	0	0	31	175	0	0	455	0	455	0	0	0	0	0	0	0	0	455
GOURHATI-I G.P. TOTAL :	0	2792	0	2792	0	0	103	1055	18	0	2112	53	2165	2720	46	4192	208	4400	0	0	0	6565

(P) - Part Mouza i.e., Mouza appears in more than one Gram Panchayat

18th ALL INDIA LIVESTOCK CENSUS, AGRICULTURE IMPLEMENTS & MACHINERY, FISHERY STATISTICS, WEST BENGAL

Reference Date : 15.10.2007

HOOGHLY DISTRICT

SHEEP / GOAT / HORSE AND PONNY / PIG / DOG / FOWL / DUCK

NAME OF THE MOUZA (J.L. No.)	Total Sheep	Total Bengal Breed Goat	Total Other Breed Goat	Total Goat	Total Horse and Ponny	Total Pig	Total Dog	Hen (Female 5 month & above)		Impro-ved Chicken for Meat (Broiler)	Fowl (Cock, Hen & Chicken)			Duck (Female 6 month & above)		Drake, Duck & Duckling			Turkey	Quail	Other Poultry Birds	Total Poultry Bird
								Deshi	Impro-ved		Deshi	Impro-ved	Total	Deshi	Impro-ved	Deshi	Impro-ved	Total				
	23	24	25	26	27	28	29	30	31	32	33	34	35	36	37	38	39	40	41	42	43	44
ARAMBAGH BLOCK : ARAMBAGH SUBDIVISION																						
GOURHATI-II GRAM PANCHAYAT																						
FATE CHAK (106)	0	66	0	66	0	0	11	55	2	0	62	2	64	72	0	92	0	92	0	0	0	156
GAURHATI (112)	0	879	0	879	0	0	233	183	218	5050	187	5269	5456	2819	5	3394	5	3399	0	0	0	8855
GOURHATI-II G.P. TOTAL :	0	945	0	945	0	0	244	238	220	5050	249	5271	5520	2891	5	3486	5	3491	0	0	0	9011
HARINKHOLA-I GRAM PANCHAYAT																						
AMGAON (P) (138)	0	236	0	236	0	0	9	282	0	0	508	0	508	130	0	190	0	190	0	0	0	698
ARUNBERA (136)	0	522	0	522	0	0	10	101	0	0	206	35	241	139	0	198	0	198	0	0	0	439
ASHANPUR (078)	0	350	0	350	0	0	16	0	0	0	0	59	59	95	0	136	0	136	0	0	0	195
GOLAMI CHAK (137)	0	205	0	205	0	0	8	37	0	0	64	0	64	82	0	127	0	127	0	0	0	191
HARADITYA (134)	0	776	0	776	0	0	14	382	0	0	706	0	706	340	0	485	0	485	0	0	0	1191
MADHURPUR (082)	0	533	0	533	0	0	15	288	0	200	565	230	795	105	0	144	0	144	0	0	0	939
MAZAFFARPUR (079)	0	95	0	95	0	0	9	140	0	0	345	6	351	48	0	70	0	70	0	0	0	421
PURBA KRISHNAPUR (080)	0	324	0	324	0	0	12	106	0	0	183	12	195	51	0	81	0	81	0	0	0	276
PURBA SHIBPUR (081)	0	203	0	203	0	0	8	73	0	0	266	0	266	56	0	80	0	80	0	0	0	346
SHYAMGRAM (135)	0	641	0	641	0	0	12	380	0	0	846	0	846	257	0	344	0	344	0	0	0	1190
TARAL (P) (133)	0	252	0	252	0	0	6	747	0	0	544	0	544	27	0	42	0	42	0	0	0	586
HARINKHOLA-I G.P. TOTAL :	0	4137	0	4137	0	0	119	2036	0	200	4233	342	4575	1330	0	1897	0	1897	0	0	0	6472
HARINKHOLA-II GRAM PANCHAYAT																						
AMGAON (P) (138)	0	408	0	408	0	0	55	362	106	0	525	155	680	224	0	325	0	325	0	0	0	1005
BIRATI (141)	0	495	0	495	0	0	50	56	111	50075	80	50243	50323	289	60	421	93	514	0	0	0	50837
CHHANDRA (139)	0	548	0	548	0	0	40	266	0	0	383	0	383	422	0	600	0	600	0	0	0	983
DAKSHIN RASULPUR (132)	0	556	0	556	0	0	110	223	96	23500	325	23641	23966	293	0	426	0	426	0	0	0	24392
KATABANI (142)	0	455	0	455	0	0	45	344	0	0	548	0	548	290	0	419	0	419	0	0	0	967
PANPET (130)	0	3722	0	3722	0	0	133	818	1516	1000	1816	3620	5436	962	92	1867	136	2003	0	0	0	7439
PIRIJPUR (143)	0	436	0	436	0	0	35	117	0	300	171	300	471	400	0	591	0	591	0	0	0	1062
SAHAPUR (131)	0	337	0	337	0	0	35	56	0	1000	84	1000	1084	268	43	387	64	451	0	0	0	1535
SARATI (083)	0	163	0	163	0	0	20	0	0	0	0	0	0	62	0	90	0	90	0	0	0	90
TAJPUR (140)	0	1015	0	1015	0	0	100	468	165	0	675	243	918	471	0	673	0	673	0	0	0	1591
TARAL (P) (133)	0	138	0	138	0	0	14	43	36	0	63	52	115	104	20	148	29	177	0	0	0	292
HARINKHOLA-II G.P. TOTAL :	0	8273	0	8273	0	0	637	2753	2030	75875	4670	79254	83924	3785	215	5947	322	6269	0	0	0	90193

(P) - Part Mouza i e , Mouza appears in more than one Gram Panchayat

HOOGHLY DISTRICT

SHEEP / GOAT / HORSE AND PONNY / PIG / DOG / FOWL / DUCK

NAME OF THE MOUZA (J.L. No.)	Total Sheep	Total Bengal Breed Goat	Total Other Breed Goat	Total Goat	Total Horse and Ponny	Total Pig	Total Dog	Hen (Female 5 month & above)		Improved Chicken for Meat (Broiler)	Fowl (Cock, Hen & Chicken)			Duck (Female 6 month & above)		Drake, Duck & Duckling			Turkey	Quail	Other Poultry Birds	Total Poultry Bird
								Deshi	Improved		Deshi	Improved	Total	Deshi	Improved	Deshi	Improved	Total				
	23	24	25	26	27	28	29	30	31	32	33	34	35	36	37	38	39	40	41	42	43	44
ARAMBAGH BLOCK : ARAMBAGH SUBDIVISION																						
MADHABPUR GRAM PANCHAYAT																						
AJAYPUR (091)	0	152	0	152	0	0	6	0	0	0	0	0	0	421	0	524	0	524	0	0	0	524
BASULI CHAK (122)	0	149	0	149	1	0	33	208	0	47	387	47	434	232	0	367	0	367	0	0	0	801
CHAND CHAK (092)	0	63	0	63	0	0	3	74	0	0	114	0	114	135	0	178	0	178	0	0	0	292
CHANDSIT (042)	0	64	0	64	0	0	3	19	0	0	82	0	82	9	0	47	0	47	0	0	0	129
DHARMAPOTA (129)	0	464	0	464	0	0	38	62	0	485	111	485	596	281	0	384	0	384	0	0	0	980
ELOMA (145)	0	235	0	235	0	0	40	198	17	0	415	28	443	294	0	440	0	440	0	0	4	887
HAMIRBATI (127)	0	46	0	46	0	0	5	0	0	0	0	0	0	123	0	167	0	167	0	0	0	167
JAYSINHA CHAK (148)	0	542	6	548	0	0	28	484	100	0	727	179	906	508	0	649	0	649	0	0	2	1557
JOT RAM (126)	0	106	0	106	0	0	3	0	0	0	0	0	0	106	0	149	0	149	0	0	0	149
KANPUR (124)	0	533	0	533	0	0	7	288	0	0	312	0	312	1047	0	1500	0	1500	0	0	0	1812
KRISHNA BALLABHPUR (128)	0	110	0	110	0	0	4	281	3	0	912	6	918	344	0	460	0	460	0	0	0	1378
KRISHNABATI (090)	0	267	0	267	0	0	4	0	0	0	0	0	0	275	0	392	0	392	0	0	0	392
MADHABPUR (146)	0	235	0	235	0	0	30	91	21	543	195	584	779	151	0	192	0	192	0	0	0	971
MAHISHGOT (121)	0	72	0	72	0	0	35	78	0	18	136	30	166	88	0	135	0	135	0	0	0	301
PANDUGRAM (147)	0	944	0	944	0	0	59	279	40	0	377	72	449	837	0	1021	0	1021	0	0	0	1470
RANHAT (125)	0	303	0	303	0	0	5	0	0	0	37	0	37	238	0	351	0	351	0	0	0	388
SATPUR (089)	0	258	0	258	0	0	4	268	0	0	401	0	401	233	0	329	0	329	0	0	0	730
SELALPUR (144)	0	152	0	152	0	0	5	0	0	0	0	0	0	143	0	208	2	210	0	0	0	210
SONAGACHHI (123)	0	57	0	57	0	0	4	0	0	0	0	0	0	153	0	204	0	204	0	0	0	204
MADHABPUR G.P. TOTAL :	0	4752	6	4758	1	0	316	2330	181	1093	4206	1431	5637	5618	0	7697	2	7699	0	0	6	13342
MAYAPUR-I GRAM PANCHAYAT																						
BALARAMPUR (088)	0	214	0	214	0	0	137	0	0	3	0	98	98	242	19	273	19	292	0	0	0	390
HAT BASANTAPUR (085)	0	368	0	368	0	0	320	0	0	108	0	477	477	194	0	697	0	697	0	0	0	1174
MAYAPUR (084)	0	1938	0	1938	0	0	420	0	0	105	0	3666	3666	7	0	2554	12	2566	0	0	0	6232
MOHANPUR (086)	0	99	0	99	0	0	135	0	0	9	0	44	44	233	0	246	0	246	0	0	0	290
RAJHATI (087)	0	97	0	97	0	0	142	0	0	14	0	144	144	202	0	243	0	243	0	0	0	387
MAYAPUR-I G.P. TOTAL :	0	2716	0	2716	0	0	1154	0	0	239	0	4429	4429	878	19	4013	31	4044	0	0	0	8473
MAYAPUR-II GRAM PANCHAYAT																						
BALUNDI (052)	0	278	0	278	0	0	340	0	0	0	226	0	226	0	0	947	3	950	0	0	0	1176

(P) - Part Mouza i e , Mouza appears in more than one Gram Panchayat

18th ALL INDIA LIVESTOCK CENSUS, AGRICULTURE IMPLEMENTS & MACHINERY, FISHERY STATISTICS, WEST BENGAL

Reference Date : 15.10.2007

HOOGHLY DISTRICT

SHEEP / GOAT / HORSE AND PONNY / PIG / DOG / FOWL / DUCK

NAME OF THE MOUZA (J.L. No.)	Total Sheep	Total Bengal Breed Goat	Total Other Breed Goat	Total Goat	Total Horse and Ponny	Total Pig	Total Dog	Hen (Female 5 month & above)		Improved Chicken for Meat (Broiler)	Fowl (Cock, Hen & Chicken)			Duck (Female 6 month & above)		Drake, Duck & Duckling			Turkey	Quail	Other Poultry Birds	Total Poultry Bird
								Deshi	Improved		Deshi	Improved	Total	Deshi	Improved	Deshi	Improved	Total				
	23	24	25	26	27	28	29	30	31	32	33	34	35	36	37	38	39	40	41	42	43	44
ARAMBAGH BLOCK : ARAMBAGH SUBDIVISION																						
MAYAPUR-II GRAM PANCHAYAT																						
BAMSA AMREL (045)	0	15	0	15	0	0	140	0	0	0	0	0	0	0	0	46	0	46	0	0	0	46
DIHI BAYARA (044)	0	514	0	514	0	0	470	5	13	0	11	13	24	0	0	477	2	479	0	0	0	503
GOPINATHPUR (047)	0	65	0	65	0	0	145	0	0	300	17	300	317	0	0	91	0	91	0	0	0	408
JAYRAMPUR (046)	0	107	0	107	0	0	200	0	0	0	53	0	53	0	0	218	0	218	0	0	0	271
KASHTADAHI (051)	0	109	0	109	0	0	255	0	0	0	6	0	6	0	0	37	0	37	0	0	0	43
KELEDONA (048)	0	196	0	196	0	0	255	0	0	0	40	13	53	0	0	230	0	230	0	0	0	283
KULBAYARA (049)	0	34	0	34	0	0	125	0	0	0	0	10	10	0	0	50	0	50	0	0	0	60
MAHESHPUR (043)	0	69	0	69	0	0	175	0	0	0	14	0	14	0	0	139	0	139	0	0	0	153
RAGHUNATHPUR (050)	0	117	0	117	0	0	150	0	0	0	11	0	11	0	0	75	0	75	0	0	0	86
TEGHARI (030)	0	23	0	23	0	0	175	0	0	0	0	0	0	0	0	7	0	7	0	0	0	7
MAYAPUR-II G.P. TOTAL :	0	1527	0	1527	0	0	2430	5	13	300	378	336	714	0	0	2317	5	2322	0	0	0	3036
MOLOYPUR-I GRAM PANCHAYAT																						
BACHHANARI (062)	0	293	0	293	0	0	7	0	0	0	0	0	0	0	0	0	0	0	0	0	0	0
BALIA (066)	3	251	0	251	0	0	2	0	0	0	0	0	0	20	0	24	0	24	0	0	0	24
CHAK BEHALA (070)	0	0	0	0	0	0	1	0	0	0	0	0	0	25	0	34	0	34	0	0	0	34
FATEPUR (063)	0	31	0	31	0	0	0	30	0	0	45	0	45	14	0	19	0	19	0	0	0	64
GHAR GOHAL (065)	0	377	0	377	0	0	2	183	1	0	242	6	248	313	0	369	0	369	0	0	0	617
MALAYPUR (069)	9	851	0	851	0	0	4	146	0	0	842	0	842	806	0	998	0	998	0	0	0	1840
PURBBAHARIPUR (064)	0	144	0	144	0	0	5	65	0	0	81	0	81	112	0	133	0	133	0	0	0	214
TALA (061)	0	88	0	88	0	0	3	0	0	0	0	0	0	246	0	306	0	306	0	0	0	306
MOLOYPUR-I G.P. TOTAL :	12	2035	0	2035	0	0	24	424	1	0	1210	6	1216	1536	0	1883	0	1883	0	0	0	3099
MOLOYPUR-II GRAM PANCHAYAT																						
BANAMALIPUR (068)	0	143	0	143	0	0	0	0	0	0	214	0	214	180	0	234	0	234	0	0	0	448
CHAK BENSHE (067)	0	119	0	119	0	0	16	0	0	0	311	0	311	73	0	89	0	89	0	0	0	400
CHAKANAR (076)	0	146	0	146	0	0	0	0	10	0	63	29	92	81	0	209	0	209	0	0	0	301
KESHABPUR (077)	0	1951	0	1951	0	0	37	102	4	70	2864	226	3090	1411	0	1822	0	1822	0	0	0	4912
MOLOYPUR-II G.P. TOTAL :	0	2359	0	2359	0	0	53	102	14	70	3452	255	3707	1745	0	2354	0	2354	0	0	0	6061
SALEPUR-I GRAM PANCHAYAT																						
MANIKPAT (097)	0	537	0	537	0	0	90	85	113	200	165	380	545	1849	0	2339	0	2339	0	0	0	2884

(P) - Part Mouza i.e., Mouza appears in more than one Gram Panchayat

HOOGHLY DISTRICT

SHEEP / GOAT / HORSE AND PONNY / PIG / DOG / FOWL / DUCK

NAME OF THE MOUZA (J.L. No.)	Total Sheep	Total Bengal Breed Goat	Total Other Breed Goat	Total Goat	Total Horse and Ponny	Total Pig	Total Dog	Hen (Female 5 month & above)		Impro-ved Chicken for Meat (Broiler)	Fowl (Cock, Hen & Chicken)			Duck (Female 6 month & above)		Drake, Duck & Duckling			Turkey	Quail	Other Poultry Birds	Total Poultry Bird
								Deshi	Impro-ved		Deshi	Impro-ved	Total	Deshi	Impro-ved	Deshi	Impro-ved	Total				
	23	24	25	26	27	28	29	30	31	32	33	34	35	36	37	38	39	40	41	42	43	44
ARAMBAGH BLOCK : ARAMBAGH SUBDIVISION																						
SALEPUR-I GRAM PANCHAYAT																						
MOBARAKPUR (095)	0	228	0	228	3	0	12	158	0	0	198	18	216	283	0	333	0	333	0	0	0	549
PARBBATI CHAK (040)	0	64	0	64	0	46	6	64	111	6000	110	6131	6241	12	0	17	0	17	0	0	0	6258
PASCHIM RAYPUR (098)	0	77	0	77	0	0	21	0	25	1800	0	1825	1825	178	0	220	0	220	0	0	0	2045
RAMNAGAR (094)	0	363	0	363	0	0	20	158	0	1000	207	1000	1207	1078	0	1364	0	1364	0	0	0	2571
SALEPUR (096)	0	1022	0	1022	0	0	119	332	479	600	416	1203	1619	2452	0	3041	0	3041	0	0	0	4660
SIKIL MOBARAKPUR (119)	0	101	0	101	0	0	4	18	64	0	35	95	130	107	0	134	0	134	0	0	0	264
SALEPUR-I G.P. TOTAL :	0	2392	0	2392	3	46	272	815	792	9600	1131	10652	11783	5959	0	7448	0	7448	0	0	0	19231
SALEPUR-II GRAM PANCHAYAT																						
ATAPUR (103)	0	62	0	62	0	0	28	34	0	0	52	1550	1602	153	0	198	0	198	0	0	0	1800
BARA DONGAL (099)	0	197	0	197	0	0	19	51	0	0	73	0	73	466	0	590	0	590	0	0	0	663
BASANTABATI (102)	0	108	0	108	0	0	10	124	52	1029	205	1121	1326	382	0	493	0	493	0	0	0	1819
BERABERE (104)	0	156	0	156	0	0	11	50	0	0	77	1000	1077	287	0	369	0	369	0	0	0	1446
DAHAR KUNDU (105)	0	328	0	328	0	0	24	58	19	1000	99	1029	1128	1414	0	1841	0	1841	0	0	0	2969
DAKSHIN SEKHPUR (100)	0	16	0	16	0	0	9	0	0	0	0	0	0	39	0	53	0	53	0	0	0	53
DONGAL (107)	0	204	0	204	0	0	18	45	0	300	88	300	388	350	0	469	0	469	0	0	0	857
RANGTAKHALI (101)	0	340	0	340	0	0	9	182	61	0	347	127	474	530	0	763	0	763	0	0	0	1237
SALEPUR-II G.P. TOTAL :	0	1411	0	1411	0	0	128	544	132	2329	941	5127	6068	3621	0	4776	0	4776	0	0	0	10844
TIROL GRAM PANCHAYAT																						
BHABAPUR (001)	0	503	0	503	0	0	18	233	0	0	350	0	350	334	22	468	22	490	0	0	0	840
BORA (023)	0	162	0	162	0	0	19	366	0	0	624	15	639	304	0	385	0	385	0	0	0	1024
CHANDIBATI (014)	0	263	0	263	0	0	3	451	0	57	593	102	695	614	0	824	0	824	0	0	0	1519
DADANPUR (006)	0	114	0	114	0	0	4	136	0	0	170	0	170	391	0	485	0	485	0	0	0	655
DONGA BATHAN (015)	0	165	0	165	0	0	4	426	28	16	491	72	563	338	4	383	4	387	0	0	0	950
EADPUR (016)	0	217	0	217	0	0	23	56	0	0	93	6	99	444	0	554	0	554	0	0	0	653
GOLTA (025)	0	288	0	288	0	0	3	61	0	0	92	0	92	325	0	433	0	433	0	0	0	525
KARUI (024)	0	278	0	278	0	0	8	172	0	0	333	0	333	204	0	273	0	273	0	0	0	606
KIRTHI CHANDRAPUR (004)	0	114	0	114	0	0	3	121	0	0	172	0	172	341	0	434	0	434	0	0	0	606
MAIGRAM (007)	0	901	0	901	0	0	67	87	23	45	254	176	430	1205	0	1735	47	1782	0	0	0	2212
MAMINPUR (002)	0	50	38	88	0	0	2	0	0	0	0	0	0	119	0	164	0	164	0	0	0	164

(P) - Part Mouza i e , Mouza appears in more than one Gram Panchayat

18th ALL INDIA LIVESTOCK CENSUS, AGRICULTURE IMPLEMENTS & MACHINERY, FISHERY STATISTICS, WEST BENGAL

Reference Date : 15.10.2007

HOOGHLY DISTRICT

SHEEP / GOAT / HORSE AND PONNY / PIG / DOG / FOWL / DUCK

NAME OF THE MOUZA (J.L. No.)	Total Sheep	Total Bengal Breed Goat	Total Other Breed Goat	Total Goat	Total Horse and Ponny	Total Pig	Total Dog	Hen (Female 5 month & above)		Impro-ved Chicken for Meat (Broiler)	Fowl (Cock, Hen & Chicken)			Duck (Female 6 month & above)		Drake, Duck & Duckling			Turkey	Quail	Other Poultry Birds	Total Poultry Bird
								Deshi	Impro-ved		Deshi	Impro-ved	Total	Deshi	Impro-ved	Deshi	Impro-ved	Total				
	23	24	25	26	27	28	29	30	31	32	33	34	35	36	37	38	39	40	41	42	43	44
ARAMBAGH BLOCK : ARAMBAGH SUBDIVISION																						
TIROL GRAM PANCHAYAT																						
MANDRA (005)	0	687	0	687	0	0	33	524	0	15	1215	49	1264	685	9	920	58	978	0	0	0	2242
PAR ADRA (003)	0	335	0	335	0	43	2	214	0	0	296	0	296	370	0	484	0	484	0	0	0	780
PUIN (018)	0	317	0	317	0	0	6	201	15	0	344	20	364	389	0	560	0	560	0	0	0	924
SAHALALPUR (176)	0	0	0	0	0	0	10	0	0	29	0	47	47	172	0	260	0	260	0	0	0	307
TIROL (017)	0	878	0	878	0	0	24	481	0	30	879	40	919	1135	0	1575	63	1638	0	0	0	2557
TIROL G.P. TOTAL :	0	5272	38	5310	0	43	229	3529	66	192	5906	527	6433	7370	35	9937	194	10131	0	0	0	16564

(P) - Part Mouza i e , Mouza appears in more than one Gram Panchayat

Reference Date : 15.10.2007

HOOGHLY DISTRICT

NAME OF THE MOUZA (J.L. No.)	FODDER AREA: Area under Fodder Crops (In Cottah)			AGRICULTURAL IMPLEMENTS / FISHERY / LIVESTOCK & FISHERY INFRASTRUCTURE: Animal Operated Implements						Engaged in Actual Operation of Fishing				Marketing of Fish										
										Full Time		Part Time												
	Kharif	Rabi	Total	Wooden Plough	Steel Plough	Animal Cart	Leveller	Chaff Cutter	Fishery Household Persons	Male	Female	Male	Female	Male	Female	Veterinary Hospital /Health Centre	Artificial Insemination Centre	Veterinary Medicine Shop	Live stock Development Worker	Chilling Plant/ Bulk Milk Cooler	Co-op. Dairy/ Milk Collection Centre	Availability of Pasture Land	Cattle/ Poultry Feed Shop	Fish Wholesale Market
	45	46	47	48	49	50	51	52	53	54	55	56	57	58	59	60	61	62	63	64	65	66	67	68
ARAMBAGH BLOCK : ARAMBAGH SUBDIVISION																								
ARANDI-I GRAM PANCHAYAT																								
ARAKUL (161)	0	0	0	5	4	0	5	0	0	0	0	0	0	0	0	>5KM	<=5KM	<=5KM	<=5KM	>5KM	>5KM	>5KM	<=5KM	>5KM
ARANDI (159)	0	0	0	58	0	43	61	0	0	0	0	0	0	0	0	>5KM	<=5KM	<=5KM	<=5KM	>5KM	>5KM	>5KM	<=5KM	>5KM
BALAI CHAK (154)	0	0	0	8	0	2	8	0	0	0	0	0	0	0	0	>5KM	<=5KM	<=5KM	<=5KM	>5KM	>5KM	>5KM	<=5KM	>5KM
BHANDARHATI (153)	0	0	0	2	1	0	2	0	0	0	0	0	0	0	0	>5KM	<=5KM	<=5KM	<=5KM	>5KM	>5KM	>5KM	<=5KM	>5KM
CHUNAIT (152)	0	0	0	15	0	1	15	0	0	0	0	0	0	0	0	>5KM	<=5KM	YES	<=5KM	>5KM	>5KM	>5KM	YES	>5KM
MANDARAN (158)	0	0	0	23	5	1	24	0	0	0	0	0	0	0	0	>5KM	<=5KM	<=5KM	<=5KM	>5KM	>5KM	>5KM	<=5KM	>5KM
PRATAPNAGAR (160)	0	0	0	44	55	4	50	0	0	0	0	0	0	0	0	>5KM	<=5KM	<=5KM	YES	>5KM	>5KM	>5KM	YES	>5KM
SAMTA (155)	0	0	0	2	0	2	2	0	0	0	0	0	0	0	0	>5KM	<=5KM	YES	<=5KM	>5KM	>5KM	>5KM	YES	>5KM
SATMASA (162)	0	0	0	7	7	2	14	0	0	0	0	0	0	0	0	>5KM	<=5KM	<=5KM	<=5KM	>5KM	>5KM	>5KM	<=5KM	>5KM
SHITALPUR (157)	0	0	0	16	6	5	16	0	0	0	0	0	0	0	0	>5KM	<=5KM	<=5KM	<=5KM	>5KM	>5KM	>5KM	<=5KM	>5KM
TAKSHAL (156)	0	0	0	2	2	1	2	0	0	0	0	0	0	0	0	>5KM	<=5KM	<=5KM	<=5KM	>5KM	>5KM	>5KM	<=5KM	>5KM
ARANDI-I G.P. TOTAL :	0	0	0	182	80	61	199	0	0	0	0	0	0	0	0									
ARANDI-II GRAM PANCHAYAT																								
BAHU KHEDAIL (153)	0	0	0	0	33	2	21	0	45	5	6	4	5	0	10	>5KM	<=5KM	<=5KM	<=5KM	>5KM	>5KM	>5KM	<=5KM	>5KM
CHANDRABAN (171)	0	0	0	0	111	0	71	0	11	0	0	0	0	0	3	>5KM	<=5KM	YES	<=5KM	>5KM	>5KM	>5KM	YES	>5KM
DAKSHIN NARAYANPUR (172)	0	0	0	0	50	0	30	0	0	0	0	0	0	0	0	>5KM	<=5KM	YES	<=5KM	>5KM	>5KM	>5KM	YES	>5KM
GHOLPURA (165)	0	0	0	0	10	2	5	0	0	0	0	0	0	0	0	>5KM	<=5KM	YES	<=5KM	>5KM	>5KM	>5KM	YES	>5KM
GOBRA (168)	0	0	0	0	19	0	13	1	0	0	0	0	0	0	0	>5KM	<=5KM	<=5KM	<=5KM	>5KM	>5KM	>5KM	>5KM	>5KM
GOPALDAHA (170)	0	0	0	0	33	0	22	0	0	0	0	0	0	0	0	>5KM	<=5KM	<=5KM	<=5KM	>5KM	>5KM	>5KM	<=5KM	>5KM
HAYATPUR (173)	0	0	0	0	83	3	49	2	48	7	0	0	0	10	0	>5KM	<=5KM	YES	YES	>5KM	>5KM	>5KM	<=5KM	>5KM
KHEDAIL KISMAT (174)	0	0	0	0	22	0	13	0	0	0	0	0	0	0	0	>5KM	<=5KM	<=5KM	<=5KM	>5KM	>5KM	>5KM	YES	>5KM
PURA (164)	0	0	0	0	24	2	13	0	16	0	0	1	1	2	2	>5KM	YES	YES	<=5KM	>5KM	>5KM	>5KM	YES	>5KM
PURBBA RAYPUR (169)	0	0	0	0	91	0	52	0	0	0	0	0	0	0	0	>5KM	<=5KM	<=5KM	<=5KM	>5KM	>5KM	>5KM	YES	>5KM
RAGPUR (167)	0	0	0	0	49	0	27	0	0	0	0	0	0	0	0	>5KM	<=5KM	<=5KM	<=5KM	>5KM	>5KM	>5KM	YES	>5KM
SIARA (166)	0	0	0	0	32	0	18	0	0	0	0	0	0	0	0	>5KM	<=5KM	<=5KM	<=5KM	>5KM	>5KM	>5KM	<=5KM	>5KM
TILAK CHAK (175)	0	0	0	0	28	0	21	0	33	8	0	0	0	8	0	>5KM	<=5KM	YES	<=5KM	>5KM	>5KM	>5KM	YES	>5KM
ARANDI-II G.P. TOTAL :	0	0	0	0	585	9	355	3	153	20	6	5	6	20	15									
BATANAL GRAM PANCHAYAT																								
BATANAL (055)	0	0	0	36	0	36	36	0	47	1	0	1	0	10	0	>5KM	YES	YES	<=5KM	>5KM	>5KM	>5KM	YES	>5KM

(P) - Part Mouza i.e., Mouza appears in more than one Gram Panchayat. YES - Located in the Mouza; <=5KM - Located at a distance upto 5 KM; >5KM - Located at a distance more than 5 KM

18th ALL INDIA LIVESTOCK CENSUS, AGRICULTURE IMPLEMENTS & MACHINERY, FISHERY STATISTICS, WEST BENGAL

Reference Date : 15.10.2007

HOOGHLY DISTRICT

FODDER AREA — AGRICULTURAL IMPLEMENTS / FISHERY / LIVESTOCK & FISHERY INFRASTRUCTURE

NAME OF THE MOUZA (J.L. No.)	Area under Fodder Crops (in Cottah)			Animal Operated Implements			Leveller	Chaff Cutter	Fishery Household Persons	Engaged in Actual Operation of Fishing				Marketing of Fish		Veterinary Hospital /Health Centre	Artificial Insemination Centre	Veterinary Medicine Shop	Live stock Development Worker	Chilling Plant/ Bulk Milk Cooler	Co-op Dairy/ Milk Collection Centre	Availability of Pasture Land	Cattle/ Poultry Feed Shop	Fish Wholesale Market
										Full Time		Part Time												
	Kharif	Rabi	Total	Wooden Plough	Steel Plough	Animal Cart				Male	Female	Male	Female	Male	Female									
	45	46	47	48	49	50	51	52	53	54	55	56	57	58	59	60	61	62	63	64	65	66	67	68
ARAMBAGH BLOCK : ARAMBAGH SUBDIVISION																								
BATANAL GRAM PANCHAYAT																								
BEHALA (054)	0	0	0	9	0	9	9	1	0	0	0	0	0	0	0	>5KM	<=5KM	<=5KM	<=5KM	>5KM	>5KM	>5KM	<=5KM	>5KM
BENGA (019)	0	0	0	20	0	20	20	0	4	0	0	0	0	1	0	>5KM	<=5KM	<=5KM	<=5KM	>5KM	>5KM	>5KM	<=5KM	>5KM
BHALIA (073)	0	0	0	17	0	17	17	0	4	0	0	0	0	1	0	<=5KM	<=5KM	<=5KM	<=5KM	>5KM	>5KM	>5KM	<=5KM	>5KM
CHAK AMAD (060)	0	0	0	15	0	15	15	0	0	0	0	0	0	0	0	>5KM	<=5KM	<=5KM	<=5KM	>5KM	>5KM	>5KM	<=5KM	>5KM
CHAK FAZIL (057)	0	0	0	12	0	12	12	0	0	0	0	0	0	0	0	>5KM	<=5KM	<=5KM	<=5KM	>5KM	>5KM	>5KM	<=5KM	>5KM
CHAK HAZI (071)	0	0	0	31	0	31	31	0	0	0	0	0	0	0	0	>5KM	<=5KM	<=5KM	YES	>5KM	>5KM	>5KM	<=5KM	>5KM
CHAK JALAL (020)	0	0	0	14	0	14	14	0	4	0	0	0	0	1	0	>5KM	<=5KM	<=5KM	<=5KM	>5KM	>5KM	>5KM	<=5KM	>5KM
CHAK MADAN (021)	0	0	0	8	0	8	8	0	0	0	0	0	0	0	0	>5KM	<=5KM	<=5KM	<=5KM	>5KM	>5KM	>5KM	<=5KM	>5KM
JASAPUR (075)	0	0	0	5	0	5	5	0	0	0	0	0	0	0	0	>5KM	<=5KM	<=5KM	<=5KM	>5KM	>5KM	>5KM	<=5KM	>5KM
RUITCHAK (022)	0	0	0	8	0	8	8	0	0	0	0	0	0	0	0	>5KM	<=5KM	<=5KM	<=5KM	>5KM	>5KM	>5KM	<=5KM	>5KM
SASTIPUR (056)	0	0	0	4	0	4	4	0	0	0	0	0	0	0	0	>5KM	<=5KM	YES	<=5KM	>5KM	>5KM	>5KM	<=5KM	>5KM
TELUA (074)	0	0	0	29	0	29	29	0	4	0	0	0	0	1	0	>5KM	<=5KM	<=5KM	<=5KM	>5KM	>5KM	>5KM	<=5KM	>5KM
UTTAR NARAYANPUR (053)	0	0	0	24	0	24	24	0	0	0	0	0	0	0	0	>5KM	<=5KM	<=5KM	<=5KM	>5KM	>5KM	>5KM	<=5KM	>5KM
UTTAR RASULPUR (058)	0	0	0	28	0	28	28	0	0	0	0	0	0	0	0	>5KM	<=5KM	<=5KM	<=5KM	>5KM	>5KM	>5KM	<=5KM	>5KM
UTTAR SEKHPUR (059)	0	0	0	17	0	17	17	0	0	0	0	0	0	0	0	>5KM	<=5KM	<=5KM	<=5KM	>5KM	>5KM	>5KM	<=5KM	>5KM
BATANAL G.P. TOTAL :	0	0	0	277	0	277	277	1	63	1	0	1	0	14	0									
GOURHATI-I GRAM PANCHAYAT																								
BEURGRAM (118)	0	0	0	62	0	17	62	0	0	0	0	0	0	0	0	>5KM	<=5KM	<=5KM	<=5KM	>5KM	>5KM	>5KM	<=5KM	>5KM
BHABANIPUR (151)	0	0	0	22	0	12	22	0	0	0	0	0	0	0	0	>5KM	<=5KM	<=5KM	<=5KM	>5KM	>5KM	>5KM	<=5KM	>5KM
DIHI BAGNAN (149)	0	0	0	181	0	17	181	0	0	0	0	0	0	0	0	>5KM	<=5KM	<=5KM	>5KM	>5KM	>5KM	>5KM	YES	>5KM
GAURI (116)	0	0	0	48	0	3	48	0	0	0	0	0	0	0	0	>5KM	<=5KM	<=5KM	>5KM	>5KM	>5KM	>5KM	<=5KM	>5KM
HELAR CHAK (110)	0	0	0	19	0	0	0	0	0	0	0	0	0	0	0	>5KM	<=5KM	<=5KM	<=5KM	>5KM	>5KM	>5KM	<=5KM	>5KM
KAPSIT (111)	0	0	0	93	0	9	93	0	0	0	0	0	0	0	0	>5KM	<=5KM	YES	<=5KM	>5KM	>5KM	>5KM	YES	>5KM
KHALAR (114)	0	0	0	17	0	0	0	1	0	0	0	0	0	0	0	>5KM	<=5KM	YES	<=5KM	>5KM	>5KM	>5KM	<=5KM	>5KM
PARA BAGNAN (150)	0	0	0	132	0	0	80	0	0	0	0	0	0	0	0	>5KM	<=5KM	<=5KM	>5KM	>5KM	>5KM	>5KM	<=5KM	>5KM
PUISARA (115)	0	0	0	28	0	0	28	0	0	0	0	0	0	0	0	>5KM	<=5KM	<=5KM	<=5KM	>5KM	>5KM	>5KM	<=5KM	>5KM
RATANPUR (108)	0	0	0	7	0	0	0	0	0	0	0	0	0	0	0	>5KM	<=5KM	<=5KM	<=5KM	>5KM	>5KM	>5KM	<=5KM	>5KM
SUBHAYAPUR (113)	0	0	0	14	0	0	14	0	0	0	0	0	0	0	0	>5KM	<=5KM	<=5KM	YES	>5KM	>5KM	>5KM	<=5KM	>5KM
TATAR CHAK (109)	0	0	0	11	0	8	11	0	0	0	0	0	0	0	0	>5KM	<=5KM	<=5KM	<=5KM	>5KM	>5KM	>5KM	<=5KM	>5KM
GOURHATI-I G.P. TOTAL :	0	0	0	634	0	66	539	1	0	0	0	0	0	0	0									

(P) - Part Mouza i e., Mouza appears in more than one Gram Panchayat; YES - Located in the Mouza; <=5KM - Located at a distance upto 5 KM; >5KM - Located at a distance more than 5 KM

HOOGHLY DISTRICT

NAME OF THE MOUZA (J.L. No.)	FODDER AREA: Area under Fodder Crops (in Cottah)			AGRICULTURAL IMPLEMENTS / FISHERY / LIVESTOCK & FISHERY INFRASTRUCTURE: Animal Operated Implements						Engaged in Actual Operation of Fishing				Marketing of Fish											
										Full Time		Part Time													
	Kharif	Rabi	Total	Wooden Plough	Steel Plough	Animal Cart	Leveller	Chaff Cutter	Fishery Household Persons	Male	Female	Male	Female	Male	Female	Veterinary Hospital /Health Centre	Artificial Insemination Centre	Veterinary Medicine Shop	Live stock Development Worker	Chilling Plant/ Bulk Milk Cooler	Co-op. Dairy/ Milk Collection Centre	Availability of Pasture Land	Cattle/ Poultry Feed Shop	Fish Wholesale Market
	45	46	47	48	49	50	51	52	53	54	55	56	57	58	59	60	61	62	63	64	65	66	67	68
ARAMBAGH BLOCK : ARAMBAGH SUBDIVISION																									
GOURHATI-II GRAM PANCHAYAT																									
FATE CHAK (106)	0	0	0	18	0	8	0	0	0	0	0	0	0	0	0	<=5KM	<=5KM	<=5KM	<=5KM	>5KM	>5KM	>5KM	YES	>5KM
GAURHATI (112)	0	0	0	287	0	130	0	1	118	9	0	13	0	12	1	YES	YES	YES	YES	>5KM	>5KM	>5KM	YES	>5KM
GOURHATI-II G.P. TOTAL :	0	0	0	305	0	138	0	1	118	9	0	13	0	12	1									
HARINKHOLA-I GRAM PANCHAYAT																									
AMGAON (P) (138)	0	0	0	0	3	0	3	0	0	0	0	0	0	0	0	>5KM	<=5KM	<=5KM	<=5KM	<=5KM	<=5KM	>5KM	<=5KM	>5KM
ARUNBERA (136)	0	0	0	0	21	0	21	0	0	0	0	0	0	0	0	>5KM	<=5KM	<=5KM	<=5KM	<=5KM	<=5KM	>5KM	<=5KM	>5KM
ASHANPUR (078)	0	0	0	0	27	16	27	1	0	0	0	0	0	0	0	>5KM	<=5KM	<=5KM	<=5KM	<=5KM	<=5KM	>5KM	<=5KM	>5KM
GOLAMI CHAK (137)	0	0	0	0	33	0	33	0	0	0	0	0	0	0	0	>5KM	<=5KM	<=5KM	<=5KM	<=5KM	<=5KM	>5KM	<=5KM	>5KM
HARADITYA (134)	0	0	0	0	35	4	35	0	0	0	0	0	0	0	0	<=5KM	YES	<=5KM	YES	<=5KM	<=5KM	>5KM	<=5KM	>5KM
MADHURPUR (082)	0	0	0	0	18	3	18	9	0	0	0	0	0	0	0	<=5KM	<=5KM	<=5KM	<=5KM	<=5KM	<=5KM	>5KM	<=5KM	>5KM
MAZAFFARPUR (079)	0	0	0	0	15	2	15	9	0	0	0	0	0	0	0	>5KM	<=5KM	>5KM	<=5KM	<=5KM	<=5KM	>5KM	<=5KM	>5KM
PURBA KRISHNAPUR (080)	0	0	0	0	58	0	58	0	0	0	0	0	0	0	0	>5KM	<=5KM	<=5KM	<=5KM	<=5KM	<=5KM	>5KM	<=5KM	>5KM
PURBA SHIBPUR (081)	0	0	0	0	5	1	5	0	0	0	0	0	0	0	0	>5KM	<=5KM	>5KM	<=5KM	<=5KM	<=5KM	>5KM	<=5KM	>5KM
SHYAMGRAM (135)	0	0	0	0	32	0	32	0	0	0	0	0	0	0	0	>5KM	<=5KM	<=5KM	YES	<=5KM	<=5KM	>5KM	<=5KM	>5KM
TARAL (P) (133)	0	0	0	0	6	4	6	0	0	0	0	0	0	0	0	>5KM	<=5KM	<=5KM	<=5KM	<=5KM	<=5KM	>5KM	<=5KM	>5KM
HARINKHOLA-I G.P. TOTAL :	0	0	0	0	253	30	253	19	0	0	0	0	0	0	0									
HARINKHOLA-II GRAM PANCHAYAT																									
AMGAON (P) (138)	0	0	0	0	0	3	0	0	16	0	0	0	0	4	0	>5KM	<=5KM	<=5KM	<=5KM	>5KM	>5KM	>5KM	<=5KM	>5KM
BIRATI (141)	0	0	0	0	3	4	3	0	0	0	0	0	0	0	0	>5KM	YES	<=5KM	<=5KM	>5KM	<=5KM	>5KM	<=5KM	>5KM
CHHANDRA (139)	0	0	0	2	7	0	7	0	0	0	0	0	0	0	0	>5KM	<=5KM	<=5KM	<=5KM	>5KM	>5KM	>5KM	<=5KM	>5KM
DAKSHIN RASULPUR (132)	0	0	0	1	1	1	1	4	8	0	0	0	0	2	0	<=5KM	<=5KM	YES	YES	<=5KM	<=5KM	>5KM	YES	>5KM
KATABANI (142)	0	0	0	0	0	0	0	0	0	0	0	0	0	0	0	>5KM	<=5KM	<=5KM	<=5KM	>5KM	>5KM	>5KM	<=5KM	>5KM
PANPET (130)	0	0	0	2	2	0	4	3	11	0	0	0	0	3	0	<=5KM	<=5KM	YES	<=5KM	<=5KM	<=5KM	>5KM	<=5KM	>5KM
PIRIJPUR (143)	0	0	0	2	2	0	3	1	3	0	0	1	0	0	0	<=5KM	<=5KM	<=5KM	<=5KM	<=5KM	<=5KM	>5KM	<=5KM	>5KM
SAHAPUR (131)	0	0	0	0	4	0	4	2	0	0	0	0	0	0	0	<=5KM	<=5KM	<=5KM	<=5KM	<=5KM	<=5KM	>5KM	<=5KM	>5KM
SARATI (083)	0	0	0	2	0	0	2	0	0	0	0	0	0	0	0	<=5KM	<=5KM	<=5KM	<=5KM	<=5KM	<=5KM	>5KM	<=5KM	>5KM
TAJPUR (140)	0	0	0	3	2	4	4	1	0	0	0	0	0	0	0	>5KM	<=5KM	<=5KM	<=5KM	>5KM	>5KM	>5KM	<=5KM	>5KM
TARAL (P) (133)	0	0	0	0	4	0	4	0	0	0	0	0	0	0	0	>5KM	<=5KM	<=5KM	<=5KM	>5KM	>5KM	>5KM	<=5KM	>5KM
HARINKHOLA-II G.P. TOTAL :	0	0	0	12	25	12	32	11	38	0	0	1	0	9	0									

(P) - Part Mouza i.e., Mouza appears in more than one Gram Panchayat; YES - Located in the Mouza; <=5KM - Located at a distance upto 5 KM; >5KM - Located at a distance more than 5 KM

HOOGHLY DISTRICT

FODDER AREA / AGRICULTURAL IMPLEMENTS / FISHERY / LIVESTOCK & FISHERY INFRASTRUCTURE

NAME OF THE MOUZA (J.L. No.)	Area under Fodder Crops (In Cottah)			Animal Operated Implements			Leveller	Chaff Cutter	Fishery Household Persons	Engaged in Actual Operation of Fishing				Marketing of Fish		Veterinary Hospital /Health Centre	Artificial Incemination Centre	Veterinary Medicine Shop	Live stock Development Worker	Chilling Plant/ Bulk Milk Cooler	Co-op. Dairy/ Milk Collection Centre	Availability of Pasture Land	Cattle/ Poultry Feed Shop	Fish Wholesale Market
										Full Time		Part Time												
	Kharif	Rabi	Total	Wooden Plough	Steel Plough	Animal Cart				Male	Female	Male	Female	Male	Female									
	45	46	47	48	49	50	51	52	53	54	55	56	57	58	59	60	61	62	63	64	65	66	67	68
ARAMBAGH BLOCK : ARAMBAGH SUBDIVISION																								
MADHABPUR GRAM PANCHAYAT																								
AJAYPUR (091)	0	0	0	26	0	4	26	0	0	0	0	0	0	0	0	>5KM	<=5KM	>5KM	<=5KM	>5KM	>5KM	>5KM	<=5KM	>5KM
BASULI CHAK (122)	0	0	0	24	0	18	25	0	0	0	0	0	0	0	0	>5KM	<=5KM	<=5KM	<=5KM	>5KM	>5KM	>5KM	<=5KM	>5KM
CHAND CHAK (092)	0	0	0	12	0	2	12	0	0	0	0	0	0	0	0	>5KM	<=5KM	>5KM	<=5KM	>5KM	>5KM	>5KM	<=5KM	>5KM
CHANDSIT (042)	0	0	0	21	0	5	26	0	0	0	0	0	0	0	0	>5KM	<=5KM	>5KM	<=5KM	>5KM	>5KM	>5KM	<=5KM	>5KM
DHARMAPOTA (129)	0	0	0	5	0	3	5	0	0	0	0	0	0	0	0	>5KM	<=5KM	>5KM	<=5KM	<=5KM	<=5KM	>5KM	<=5KM	>5KM
ELOMA (145)	0	0	0	10	0	5	8	0	0	0	0	0	0	1	0	>5KM	<=5KM	<=5KM	<=5KM	>5KM	<=5KM	>5KM	<=5KM	>5KM
HAMIRBATI (127)	0	0	0	30	0	5	49	0	0	0	0	0	0	0	0	>5KM	<=5KM	<=5KM	<=5KM	<=5KM	<=5KM	>5KM	<=5KM	>5KM
JAYSINHA CHAK (148)	0	0	0	3	0	3	3	0	0	0	0	0	0	0	0	>5KM	<=5KM	>5KM	<=5KM	>5KM	<=5KM	>5KM	<=5KM	>5KM
JOT RAM (126)	0	0	0	18	0	3	27	0	0	0	0	0	0	0	0	>5KM	<=5KM	<=5KM	<=5KM	<=5KM	<=5KM	>5KM	<=5KM	>5KM
KANPUR (124)	0	0	0	95	0	7	105	0	0	0	0	0	0	0	0	>5KM	<=5KM	YES	<=5KM	>5KM	>5KM	>5KM	YES	>5KM
KRISHNA BALLABHPUR (128)	0	0	0	75	0	10	79	0	0	0	0	0	0	0	0	>5KM	<=5KM	>5KM	<=5KM	<=5KM	<=5KM	>5KM	<=5KM	>5KM
KRISHNABATI (090)	0	0	0	83	0	11	110	0	0	0	0	0	0	0	0	>5KM	<=5KM	<=5KM	<=5KM	>5KM	>5KM	>5KM	<=5KM	>5KM
MADHABPUR (146)	0	0	0	12	0	12	12	0	0	0	0	0	0	0	0	>5KM	YES	>5KM	<=5KM	>5KM	>5KM	>5KM	<=5KM	>5KM
MAHISHGOT (121)	0	0	0	29	0	10	25	0	0	0	0	0	0	0	0	>5KM	<=5KM	>5KM	<=5KM	>5KM	>5KM	>5KM	<=5KM	>5KM
PANDUGRAM (147)	0	0	0	45	0	35	40	0	0	0	0	0	0	0	0	>5KM	<=5KM	<=5KM	<=5KM	>5KM	<=5KM	>5KM	<=5KM	>5KM
RANHAT (125)	0	0	0	31	0	6	83	0	0	0	0	0	0	0	0	>5KM	<=5KM	<=5KM	<=5KM	<=5KM	<=5KM	>5KM	<=5KM	>5KM
SATPUR (089)	0	0	0	26	0	5	35	0	0	0	0	0	0	0	0	>5KM	<=5KM	>5KM	<=5KM	>5KM	>5KM	>5KM	<=5KM	>5KM
SELALPUR (144)	0	0	0	167	0	11	286	0	0	0	0	0	0	0	0	>5KM	<=5KM	>5KM	<=5KM	<=5KM	<=5KM	>5KM	<=5KM	>5KM
SONAGACHHI (123)	0	0	0	20	0	4	28	0	0	0	0	0	0	0	0	>5KM	<=5KM	>5KM	<=5KM	>5KM	>5KM	>5KM	<=5KM	>5KM
MADHABPUR G.P. TOTAL :	0	0	0	732	0	159	984	0	0	0	0	0	0	1	0									
MAYAPUR-I GRAM PANCHAYAT																								
BALARAMPUR (088)	0	0	0	3	0	2	2	0	0	0	0	0	0	0	0	<=5KM	<=5KM	YES	<=5KM	<=5KM	<=5KM	>5KM	<=5KM	>5KM
HAT BASANTAPUR (085)	0	0	0	18	0	13	12	0	0	0	0	0	0	0	0	<=5KM	<=5KM	<=5KM	YES	<=5KM	<=5KM	>5KM	<=5KM	>5KM
MAYAPUR (084)	0	0	0	45	0	60	38	0	63	11	0	0	0	16	0	YES	YES	YES	<=5KM	YES	YES	>5KM	YES	>5KM
MOHANPUR (086)	0	0	0	6	0	4	5	0	44	16	0	0	0	0	0	<=5KM	<=5KM	<=5KM	<=5KM	<=5KM	<=5KM	>5KM	<=5KM	>5KM
RAJHATI (087)	0	0	0	4	0	4	3	0	0	0	0	0	0	0	0	>5KM	>5KM	<=5KM	<=5KM	>5KM	<=5KM	>5KM	<=5KM	>5KM
MAYAPUR-I G.P. TOTAL :	0	0	0	76	0	83	60	0	107	27	0	0	0	16	0									
MAYAPUR-II GRAM PANCHAYAT																								
BALUNDI (052)	0	0	0	101	0	51	51	2	0	0	0	0	0	0	0	>5KM	<=5KM	YES	<=5KM	<=5KM	<=5KM	>5KM	<=5KM	<=5KM

(P) - Part Mouza i.e., Mouza appears in more than one Gram Panchayat; YES - Located in the Mouza; <=5KM - Located at a distance upto 5 KM; >5KM - Located at a distance more than 5 KM

HOOGHLY DISTRICT

NAME OF THE MOUZA (J.L. No.)	FODDER AREA: Area under Fodder Crops (In Cottah)			AGRICULTURAL IMPLEMENTS / FISHERY / LIVESTOCK & FISHERY INFRASTRUCTURE: Animal Operated Implements						Engaged in Actual Operation of Fishing				Marketing of Fish											
										Full Time		Part Time													
	Kharif	Rabi	Total	Wooden Plough	Steel Plough	Animal Cart	Leveller	Chaff Cutter	Fishery Household Persons	Male	Female	Male	Female	Male	Female	Veterinary Hospital /Health Centre	Artificial Insemination Centre	Veterinary Medicine Shop	Live stock Development Worker	Chilling Plant/ Bulk Milk Cooler	Co-op. Dairy/ Milk Collection Centre	Availability of Pasture Land	Cattle/ Poultry Feed Shop	Fish Wholesale Market
	45	46	47	48	49	50	51	52	53	54	55	56	57	58	59	60	61	62	63	64	65	66	67	68
ARAMBAGH BLOCK : ARAMBAGH SUBDIVISION																									
MAYAPUR-II GRAM PANCHAYAT																									
BAMSA AMREL (045)	0	0	0	16	0	10	10	4	0	0	0	0	0	0	0	<=5KM	<=5KM	<=5KM	<=5KM	<=5KM	<=5KM	>5KM	<=5KM	<=5KM
DIHI BAYARA (044)	0	0	0	197	0	105	109	3	0	0	0	0	0	0	0	<=5KM	YES	<=5KM	YES	<=5KM	<=5KM	>5KM	<=5KM	<=5KM
GOPINATHPUR (047)	0	0	0	16	0	7	8	0	0	0	0	0	0	0	0	>5KM	<=5KM	<=5KM	<=5KM	<=5KM	<=5KM	>5KM	<=5KM	<=5KM
JAYRAMPUR (046)	0	0	0	20	0	10	10	3	0	0	0	0	0	0	0	<=5KM	<=5KM	YES	<=5KM	<=5KM	<=5KM	>5KM	YES	<=5KM
KASHTADAHI (051)	0	0	0	18	0	9	9	3	0	0	0	0	0	0	0	>5KM	<=5KM	<=5KM	<=5KM	<=5KM	<=5KM	>5KM	<=5KM	<=5KM
KELEDONA (048)	0	0	0	54	0	27	27	4	0	0	0	0	0	0	0	>5KM	<=5KM	<=5KM	<=5KM	<=5KM	<=5KM	>5KM	<=5KM	<=5KM
KULBAYARA (049)	0	0	0	2	0	1	1	3	0	0	0	0	0	0	0	<=5KM	<=5KM	<=5KM	<=5KM	<=5KM	<=5KM	>5KM	<=5KM	<=5KM
MAHESHPUR (043)	0	0	0	26	0	13	13	2	0	0	0	0	0	0	0	<=5KM	<=5KM	<=5KM	<=5KM	<=5KM	<=5KM	>5KM	<=5KM	<=5KM
RAGHUNATHPUR (050)	0	0	0	12	0	7	7	2	0	0	0	0	0	0	0	>5KM	<=5KM	<=5KM	<=5KM	<=5KM	<=5KM	>5KM	<=5KM	<=5KM
TEGHARI (030)	0	0	0	0	0	0	0	3	0	0	0	0	0	0	0	<=5KM	<=5KM	<=5KM	YES	<=5KM	<=5KM	>5KM	<=5KM	<=5KM
MAYAPUR-II G.P. TOTAL :	0	0	0	462	0	240	245	29	0	0	0	0	0	0	0									
MOLOYPUR-I GRAM PANCHAYAT																									
BACHHANARI (062)	0	0	0	26	0	23	23	0	0	0	0	0	0	0	0	>5KM	<=5KM	<=5KM	>5KM	<=5KM	YES	>5KM	<=5KM	>5KM
BALIA (066)	0	0	0	35	0	15	35	1	0	0	0	0	0	0	0	>5KM	<=5KM	<=5KM	>5KM	<=5KM	<=5KM	>5KM	<=5KM	>5KM
CHAK BEHALA (070)	0	0	0	0	0	0	0	0	0	0	0	0	0	0	0	>5KM	<=5KM	<=5KM	>5KM	<=5KM	<=5KM	>5KM	<=5KM	>5KM
FATEPUR (063)	0	0	0	10	0	0	10	1	0	0	0	0	0	0	0	>5KM	<=5KM	<=5KM	>5KM	<=5KM	<=5KM	>5KM	<=5KM	>5KM
GHAR GOHAL (065)	0	0	0	24	0	1	33	1	13	0	0	5	0	5	0	>5KM	<=5KM	<=5KM	YES	<=5KM	<=5KM	>5KM	<=5KM	>5KM
MALAYPUR (069)	0	0	0	36	0	21	36	2	23	0	0	6	0	6	0	>5KM	YES	YES	>5KM	<=5KM	<=5KM	>5KM	YES	YES
PURBBAHARIPUR (064)	0	0	0	45	0	26	45	0	0	0	0	0	0	0	0	>5KM	<=5KM	<=5KM	<=5KM	<=5KM	<=5KM	>5KM	<=5KM	>5KM
TALA (061)	0	0	0	25	0	22	30	0	0	0	0	0	0	0	0	>5KM	<=5KM	<=5KM	>5KM	<=5KM	<=5KM	>5KM	<=5KM	>5KM
MOLOYPUR-I G.P. TOTAL :	0	0	0	201	0	108	212	5	36	0	0	11	0	11	0									
MOLOYPUR-II GRAM PANCHAYAT																									
BANAMALIPUR (068)	0	0	0	13	0	2	13	0	3	0	0	1	0	1	0	>5KM	<=5KM	<=5KM	YES	<=5KM	<=5KM	>5KM	<=5KM	>5KM
CHAK BENSHE (067)	0	0	0	21	0	0	25	0	7	0	0	2	0	2	0	>5KM	<=5KM	<=5KM	<=5KM	<=5KM	<=5KM	>5KM	<=5KM	>5KM
CHAKANAR (076)	0	0	0	22	2	0	26	1	11	0	0	3	0	3	0	>5KM	<=5KM	<=5KM	<=5KM	YES	<=5KM	>5KM	<=5KM	>5KM
KESHABPUR (077)	0	0	0	201	12	13	181	2	4	1	0	1	0	1	0	>5KM	YES	YES	<=5KM	<=5KM	<=5KM	>5KM	<=5KM	>5KM
MOLOYPUR-II G.P. TOTAL :	0	0	0	257	14	15	245	3	25	1	0	7	0	7	0									
SALEPUR-I GRAM PANCHAYAT																									
MANIKPAT (097)	0	0	0	131	131	72	73	2	27	0	0	0	0	0	0	>5KM	>5KM	YES	<=5KM	>5KM	>5KM	>5KM	YES	>5KM

(P) - Part Mouza i e , Mouza appears in more than one Gram Panchayat; YES - Located in the Mouza; <=5KM - Located at a distance upto 5 KM; >5KM - Located at a distance more than 5 KM

Reference Date : 15.10.2007

HOOGHLY DISTRICT

FODDER AREA / AGRICULTURAL IMPLEMENTS / FISHERY / LIVESTOCK & FISHERY INFRASTRUCTURE

NAME OF THE MOUZA (J.L. No.)	Area under Fodder Crops (in Cottah)			Animal Operated Implements			Leveller	Chaff Cutter	Fishery Household Persons	Engaged in Actual Operation of Fishing				Marketing of Fish		Veterinary Hospital /Health Centre	Artificial Insemination Centre	Veterinary Medicine Shop	Live stock Development Worker	Chilling Plant/ Bulk Milk Cooler	Co-op Dairy/ Milk Collection Centre	Availability of Pasture Land	Cattle/ Poultry Feed Shop	Fish Wholesale Market
										Full Time		Part Time												
	Kharif	Rabi	Total	Wooden Plough	Steel Plough	Animal Cart				Male	Female	Male	Female	Male	Female									
	45	46	47	48	49	50	51	52	53	54	55	56	57	58	59	60	61	62	63	64	65	66	67	68
ARAMBAGH BLOCK : ARAMBAGH SUBDIVISION																								
SALEPUR-I GRAM PANCHAYAT																								
MOBARAKPUR (095)	0	0	0	46	0	46	46	0	0	0	0	0	0	0	0	<=5KM	<=5KM	<=5KM	<=5KM	>5KM	>5KM	>5KM	<=5KM	>5KM
PARBBATI CHAK (040)	0	0	0	10	0	10	10	0	0	0	0	0	0	0	0	<=5KM	<=5KM	<=5KM	<=5KM	>5KM	>5KM	>5KM	<=5KM	>5KM
PASCHIM RAYPUR (098)	0	0	0	10	10	6	6	0	0	0	0	0	0	0	0	>5KM	>5KM	YES	<=5KM	>5KM	>5KM	>5KM	<=5KM	>5KM
RAMNAGAR (094)	0	0	0	67	67	48	52	2	45	9	0	9	0	5	0	<=5KM	<=5KM	<=5KM	YES	>5KM	>5KM	>5KM	<=5KM	>5KM
SALEPUR (096)	0	0	0	138	138	71	67	2	80	21	0	0	0	0	0	<=5KM	YES	YES	<=5KM	>5KM	>5KM	>5KM	YES	>5KM
SIKIL MOBARAKPUR (119)	0	0	0	2	2	10	1	0	0	0	0	0	0	0	0	<=5KM	<=5KM	<=5KM	<=5KM	>5KM	>5KM	>5KM	<=5KM	>5KM
SALEPUR-I G.P. TOTAL :	**0**	**0**	**0**	**404**	**348**	**263**	**255**	**6**	**152**	**30**	**0**	**9**	**0**	**5**	**0**									
SALEPUR-II GRAM PANCHAYAT																								
ATAPUR (103)	0	0	0	0	0	0	0	0	0	0	0	0	0	0	0	<=5KM	>5KM	<=5KM	<=5KM	>5KM	>5KM	>5KM	<=5KM	>5KM
BARA DONGAL (099)	0	0	0	0	0	1	0	0	138	0	0	0	0	33	0	<=5KM	>5KM	YES	<=5KM	>5KM	>5KM	>5KM	<=5KM	>5KM
BASANTABATI (102)	0	0	0	219	0	0	92	0	0	0	0	0	0	0	0	<=5KM	>5KM	YES	<=5KM	>5KM	>5KM	>5KM	YES	>5KM
BERABERE (104)	0	0	0	14	0	0	8	0	27	8	0	0	0	8	0	<=5KM	>5KM	<=5KM	<=5KM	>5KM	>5KM	>5KM	YES	>5KM
DAHAR KUNDU (105)	0	0	0	40	0	0	27	0	0	0	0	0	0	0	0	<=5KM	>5KM	<=5KM	<=5KM	>5KM	>5KM	>5KM	<=5KM	>5KM
DAKSHIN SEKHPUR (100)	0	0	0	13	0	0	0	0	0	0	0	0	0	0	0	<=5KM	>5KM	<=5KM	<=5KM	>5KM	>5KM	>5KM	<=5KM	>5KM
DONGAL (107)	0	0	0	55	0	0	26	0	0	0	0	0	0	0	0	<=5KM	YES	YES	YES	>5KM	>5KM	>5KM	<=5KM	>5KM
RANGTAKHALI (101)	0	0	0	25	0	0	15	0	0	0	0	0	0	0	0	<=5KM	>5KM	<=5KM	<=5KM	>5KM	>5KM	>5KM	<=5KM	>5KM
SALEPUR-II G.P. TOTAL :	**0**	**0**	**0**	**366**	**0**	**1**	**168**	**0**	**165**	**8**	**0**	**0**	**0**	**41**	**0**									
TIROL GRAM PANCHAYAT																								
BHABAPUR (001)	0	0	0	10	0	10	10	0	0	0	0	0	0	0	0	>5KM	<=5KM	>5KM	<=5KM	>5KM	>5KM	>5KM	YES	>5KM
BORA (023)	0	0	0	21	0	1	11	0	0	0	0	0	0	0	0	>5KM	<=5KM	>5KM	<=5KM	>5KM	>5KM	>5KM	YES	>5KM
CHANDIBATI (014)	0	0	0	23	0	23	23	0	0	0	0	0	0	0	0	>5KM	<=5KM	>5KM	<=5KM	>5KM	>5KM	>5KM	YES	>5KM
DADANPUR (006)	0	0	0	18	0	20	20	3	0	0	0	0	0	0	0	<=5KM	<=5KM	>5KM	<=5KM	>5KM	>5KM	>5KM	YES	<=5KM
DONGA BATHAN (015)	0	0	0	8	0	8	8	1	0	0	0	0	0	0	0	>5KM	<=5KM	>5KM	YES	>5KM	>5KM	>5KM	YES	>5KM
EADPUR (016)	0	0	0	7	0	5	7	0	0	0	0	0	0	0	0	>5KM	<=5KM	>5KM	<=5KM	>5KM	>5KM	>5KM	YES	>5KM
GOLTA (025)	0	0	0	23	0	23	23	0	0	0	0	0	0	0	0	>5KM	<=5KM	>5KM	<=5KM	>5KM	>5KM	>5KM	YES	>5KM
KARUI (024)	0	0	0	16	0	15	16	0	0	0	0	0	0	0	0	>5KM	<=5KM	>5KM	<=5KM	>5KM	>5KM	>5KM	YES	>5KM
KIRTHI CHANDRAPUR (004)	0	0	0	5	0	5	9	0	0	0	0	0	0	0	0	<=5KM	<=5KM	>5KM	<=5KM	>5KM	>5KM	>5KM	YES	<=5KM
MAIGRAM (007)	0	0	0	48	0	44	50	5	0	0	0	0	0	2	0	>5KM	<=5KM	>5KM	YES	>5KM	>5KM	>5KM	YES	>5KM
MAMINPUR (002)	0	0	0	23	0	23	23	0	0	0	0	0	0	0	0	>5KM	<=5KM	>5KM	<=5KM	>5KM	>5KM	>5KM	YES	>5KM

(P) - Part Mouza i.e., Mouza appears in more than one Gram Panchayat; YES - Located in the Mouza; <=5KM - Located at a distance upto 5 KM; >5KM - Located at a distance more than 5 KM

HOOGHLY DISTRICT

NAME OF THE MOUZA (J.L. No.)	FODDER AREA: Area under Fodder Crops (in Cottah)			AGRICULTURAL IMPLEMENTS / FISHERY / LIVESTOCK & FISHERY INFRASTRUCTURE: Animal Operated Implements						Engaged in Actual Operation of Fishing				Marketing of Fish										
										Full Time		Part Time												
	Kharif	Rabi	Total	Wooden Plough	Steel Plough	Animal Cart	Leveller	Chaff Cutter	Fishery Household Persons	Male	Female	Male	Female	Male	Female	Veterinary Hospital /Health Centre	Artificial Incemination Centre	Veterinary Medicine Shop	Live stock Development Worker	Chilling Plant/ Bulk Milk Cooler	Co-op. Dairy/ Milk Collection Centre	Availability of Pasture Land	Cattle/ Poultry Feed Shop	Fish Wholesale Market
	45	46	47	48	49	50	51	52	53	54	55	56	57	58	59	60	61	62	63	64	65	66	67	68
ARAMBAGH BLOCK : ARAMBAGH SUBDIVISION																								
TIROL GRAM PANCHAYAT																								
MANDRA (005)	0	0	0	11	0	9	11	0	0	0	0	0	0	3	0	<=5KM	<=5KM	>5KM	<=5KM	>5KM	>5KM	>5KM	YES	<=5KM
PAR ADRA (003)	0	0	0	4	0	4	4	0	0	0	0	0	0	0	0	>5KM	<=5KM	>5KM	<=5KM	>5KM	>5KM	>5KM	YES	>5KM
PUIN (018)	0	0	0	0	0	28	37	0	0	0	0	0	0	0	0	>5KM	<=5KM	>5KM	<=5KM	>5KM	>5KM	>5KM	YES	>5KM
SAHALALPUR (176)	0	0	0	28	0	28	28	0	0	0	0	0	0	1	1	>5KM	<=5KM	>5KM	<=5KM	>5KM	>5KM	>5KM	YES	>5KM
TIROL (017)	0	0	0	23	0	6	28	0	39	0	0	12	0	10	0	>5KM	YES	>5KM	YES	>5KM	>5KM	>5KM	YES	>5KM
TIROL G.P. TOTAL :	**0**	**0**	**0**	**268**	**0**	**252**	**308**	**9**	**39**	**0**	**0**	**12**	**0**	**16**	**1**									

(P) - Part Mouza i.e., Mouza appears in more than one Gram Panchayat; YES - Located in the Mouza; <=5KM - Located at a distance upto 5 KM; >5KM - Located at a distance more than 5 KM

GOGHAT-I BLOCK

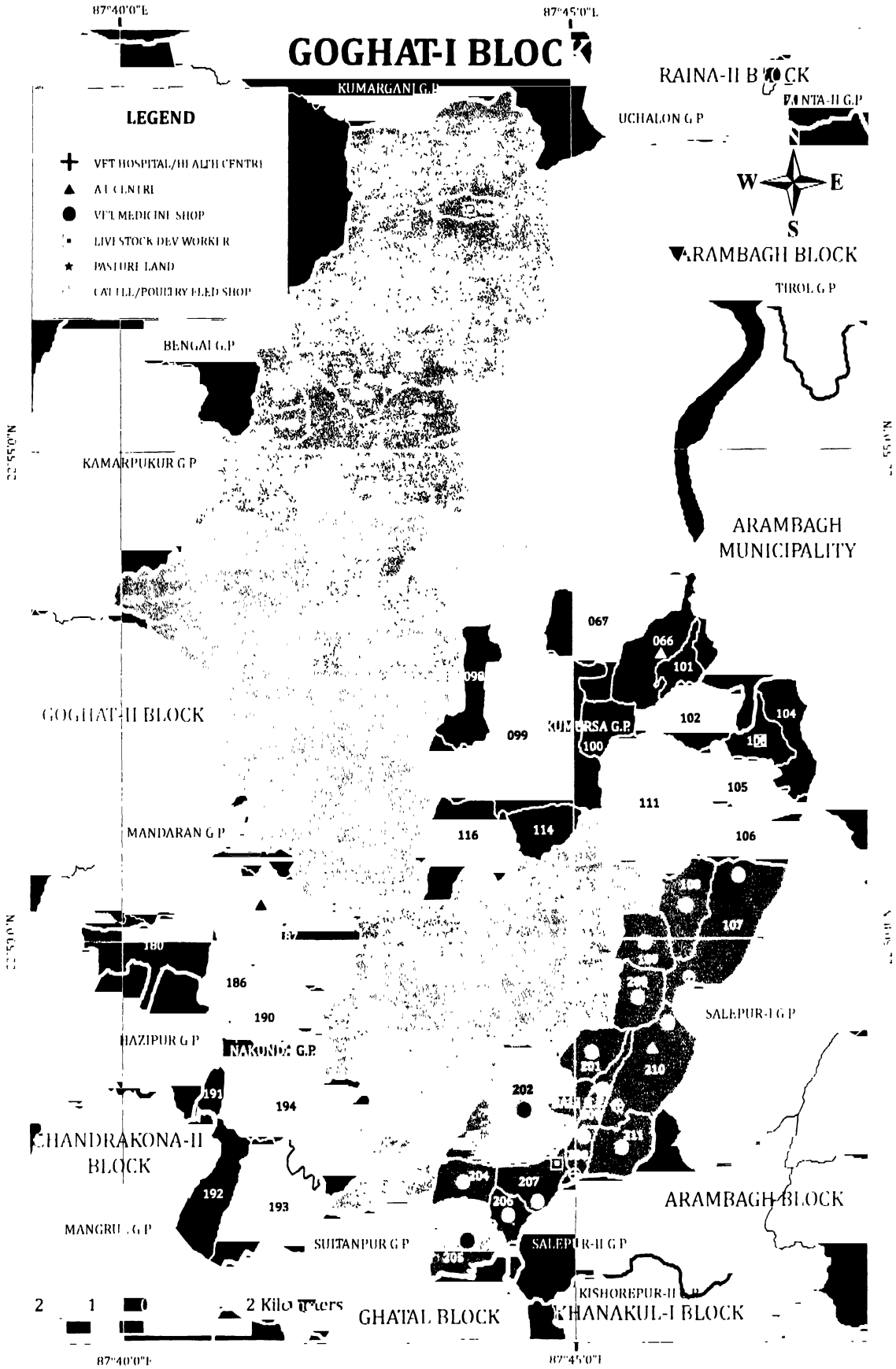

NUMBERS IN THE MAP INDICATE THE J.L.NO. OF THE MOUZAS

LIST OF MOUZAS WITH J.L.NO. IN THE REVERSE PAGE

LIST OF MOUZAS WITH J.L. NO. OF GOGHAT-I BLOCK

BALI G.P.

107 DIGHARA
108 LAKSHMIPUR
109 KANAIPUR
200 GOHALISANRA
201 KHILGRAM
202 SYAMBALLABPUR
204 PENCHERA
205 DAMODARPUR
206 MIRZZAPUR
207 UDAYRAJPUR
208 RADHABALLABHPUR
209 KALAGACHHIA
210 BALI
211 JAGATPUR

BHADUR G.P.

028 MANDALGHANTI
029 SEKATI
030 ADRA
031 BHADUR
057 GOBINDAPUR
058 BALIRCHAK
059 ARAZI SURJYAPUR
060 PYARINAGAR
061 SURJYAPUR
062 BIRAMPUR
063 METHUL
064 BHANJAPARA
065 BELI
068 CHAK NETARA
069 MIRGA
070 CHATRA
071 UTTAR BALARAMPUR

GOGHAT G.P.

072 KHANATI
074 NABASAN
076 BHABADIGHI
077 KANTALI
078 MADANMOHANPUR
079 BRAHMANGRAM
093 GOPALBATI
094 BUINTYA
095 JANAKIBALLABHPUR
096 GOGHAT
097 KAMCHE
117 DAHIAKANDA
118 KURMANA
119 SUNIA
120 AMADPUR
121 BAMUNIA

KUMURSA G.P.

066 BELIBELA
067 PATULSARA
098 CHAK HARI
099 KUMURSA
100 TELIGRAM
101 HARIHARPUR
102 MATHURA
103 SHYAMBATI
104 BALLABHBATI

KUMURSA G.P.

105 DHULEPUR
106 PURBBA AMARPUR
111 JAYKRISHNAPUR
114 BADLA
116 KHORDA KANPUR

NAKUNDA G.P.

180 DARINAKUNDA
186 GOHALPOTA
187 NAKUNDA
190 DUMURPARA
191 RAUTARA
192 KULIA
193 DEWAN CHAK
194 KOTA

RAGHUBATI G.P.

023 SULUT
024 KHATGRAM
025 BIJALKONA
032 BAJUA
033 SANTOSHPUR
034 PALPUKUR
035 RAGHUBATI
048 SHANCHA
049 HARISCHANDRAPUR
050 RATANPUR
051 SANTA
052 MADINA
053 GANESHBATI
054 BARUL
055 RAJGRAM
056 SITANAGAR
073 PIR MALLIK
075 GOLPUR

SEORA G.P.

110 BARAMA
112 BARA KURMSHA
113 MOHANPUR
115 CHAK MAMREJ
188 JOT MAHABAT
189 SAORA
195 GOALPARA
196 BELEKUSUMA
197 DAKSHIN BALARAMPUR
198 AMDOBA
199 ANANDAPUR
203 MUKTARPUR

Administrative Divisions (in number), 2005

Police Station	Panchayat Samity	Gram Panchayat	Mouza	Household	Town
1	1	7	99	24,244	-

Population and Density of Population (per sq. kms.), 2001

Population	Density of Population	Area (Sq. K.M.)
1,25,280	672	186.32

Population (in number), 2001

Male	Female	Total
64,172	61,108	1,25,280

Scheduled Castes and Scheduled Tribes Population by Sex (in no.), 2001

Scheduled Castes			Scheduled Tribes		
Male	Female	Total	Male	Female	Total
23,774	23,194	46,968	3,755	3,601	7,356

Broad Pattern of Land Utilisation (in hect.), 2002-2003

Cultivable area	Residual area	Forest area
13,987	4704.12	26.20

Percentage of Literates by Sex, 2001

Male	Female	Total
80.70	59.00	70.10

Number of Schools (General Education), 2005-2006

Primary	Middle/High	Higher Secondary
125	6/14	7

Number of Students (General Education), 2005-2006

Class	I to V	VI to VIII	IX to X	XI to XII
Total	**11,620**	**1,517**	**6,520**	**6,703**

Number of Teachers (General Education), 2005-2006

School	Primary	Junior High	High	Higher Sec.
Total	**294**	**37**	**153**	**154**

Distribution of Colleges, 2005-2006

Name	No.
Colleges / University	-
Professional & Technical Schools & Colleges	-
Special & Non-Formal Education	**152**
Total	**152**

Health Facilities, 2005

Hospital	Health centre	Clinic & Dispensary	Total	Total bed	No. of Doctor
-	**2**	**25**	**27**	**8**	**2**

No. of Veterinary Hospitals

State Animal Health Centre	Block Animal Health Centre	Additional Block Health Centre	Animal Development Aid Centre	Mobile Animal Health Centre	Artificial Insemination (A.I.) Centre
-	**1**	-	**6**	-	**5**

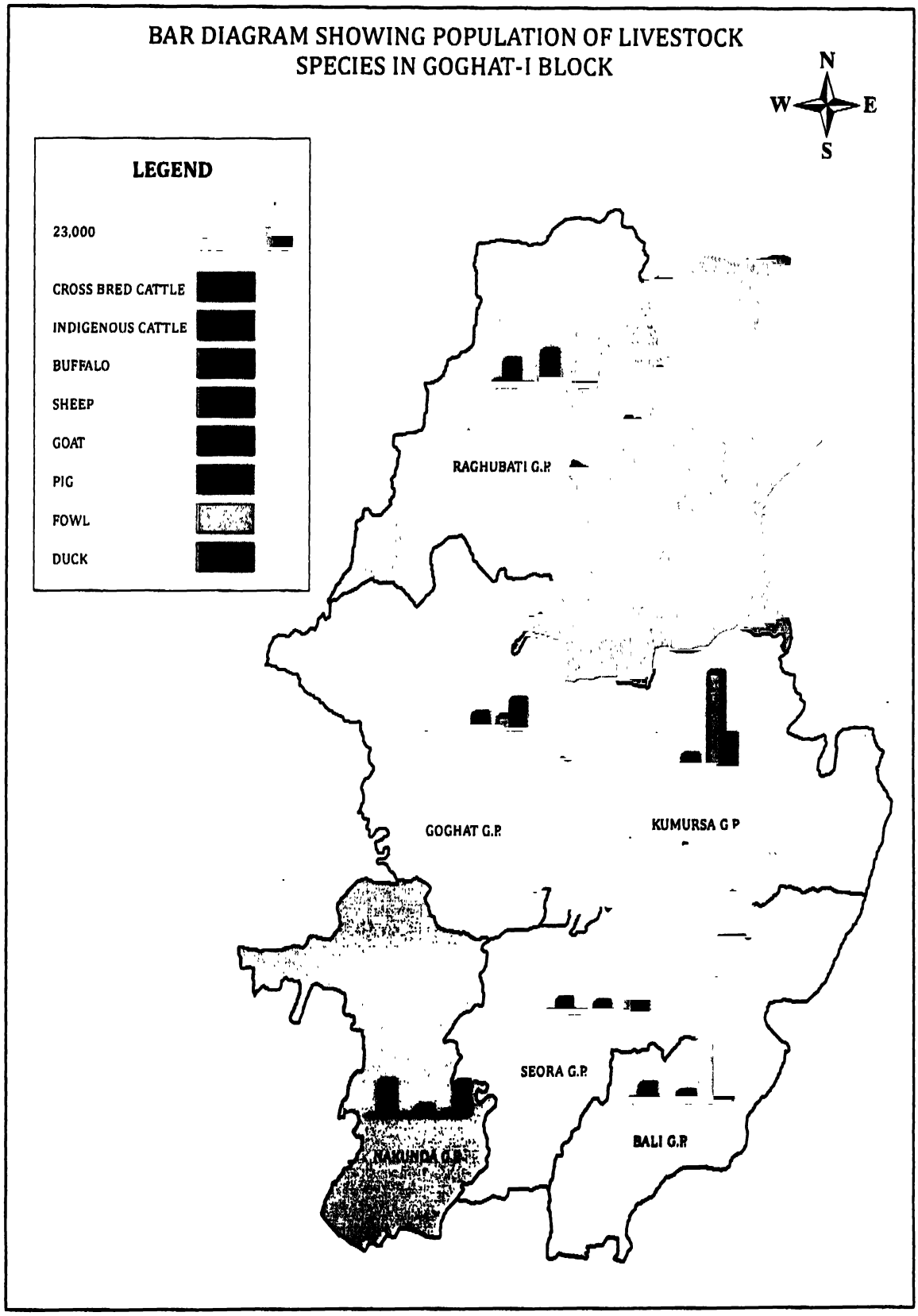
BAR DIAGRAM SHOWING POPULATION OF LIVESTOCK SPECIES IN GOGHAT-I BLOCK
N
W
E
S
LEGEND
23,000
CROSS BRED CATTLE
INDIGENOUS CATTLE
BUFFALO
SHEEP
GOAT
PIG
FOWL
DUCK
RAGHUBATI G.P.
GOGHAT G.P.
KUMURSA G P
SEORA G.P.
BALI G.P.

GOGHAT-I BLOCK AT A GLANCE

	[redacted]	[redacted]		[redacted]		
Cross-Bred Cattle	4,476	33	24	73	27	29
Indigenous Cattle	77,006	561	413	232	174	185
Total Cattle	81,482	594	437	305	201	214
Buffalo	1,475	11	8	10	8	9
Sheep	12	0	0	2	17	18
Goat	42,887	313	230	241	158	168
Pig	2,701	20	14	9	8	9
Dog	4,763	35	26	25	18	19
Desi Fowl	24,127	176	129	318	304	324
Improved Fowl	118,991	867	639	381	241	257
Total Fowl	143,118	1043	768	699	545	580
Desi Drake, Duck & Duckling	95,117	693	511	266	119	126
Improved Drake, Duck & Duckling	6,086	44	33	17	9	9
Total Drake, Duck & Duckling	101,203	738	543	283	127	135
Turkey, Quail & Other Poultry Bird	6,677	49		7	3	3
Total Poultry Bird	250,998	1829	1347	989	675	719
Wooden Plough	6,975	51	37	15	22	24
Steel Plough	7,390	54	40	7	7	7
Animal Cart	6,636	48	36	6	8	9
Leveller	8,410	61	45	18	22	23
Chaff Cutter	19,140	140	103	25	12	13
Total No. of [redacted]	524	4	3	11	10	10
[redacted]	150	1	1	2	3	3
[redacted]	156	1	1	2	2	2

POPULATION SHARE OF BOVINES AND SMALL ANIMALS

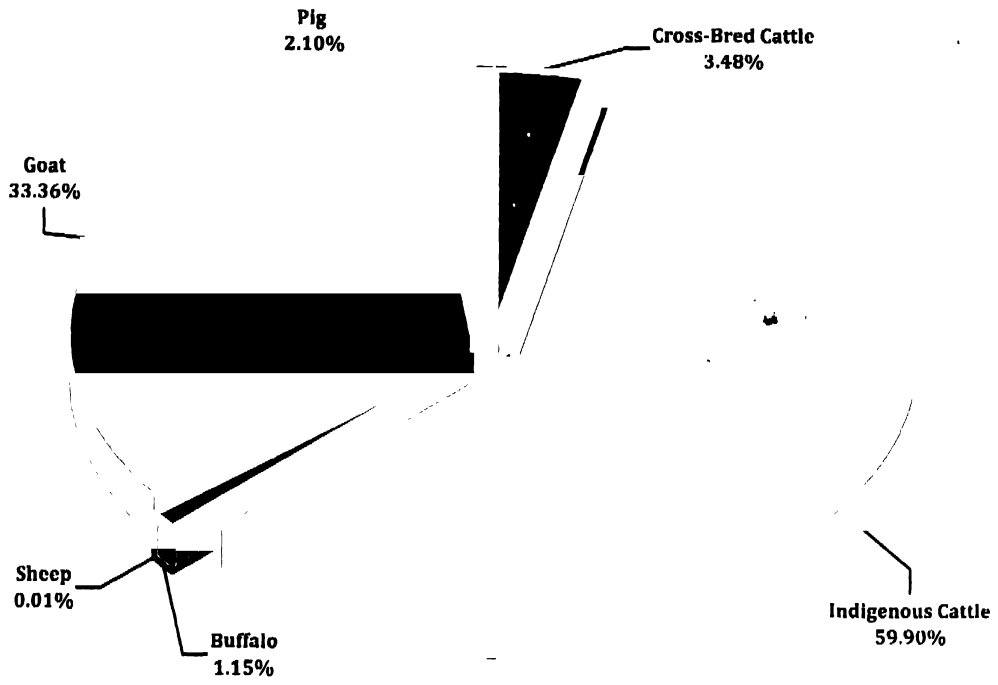

POPULATION SHARE OF FOWL AND DUCK



GOGHAT-I BLOCK

Reference Date : 15.10.2007

GRAM PANCHAYATWISE BOVINE POPULATION

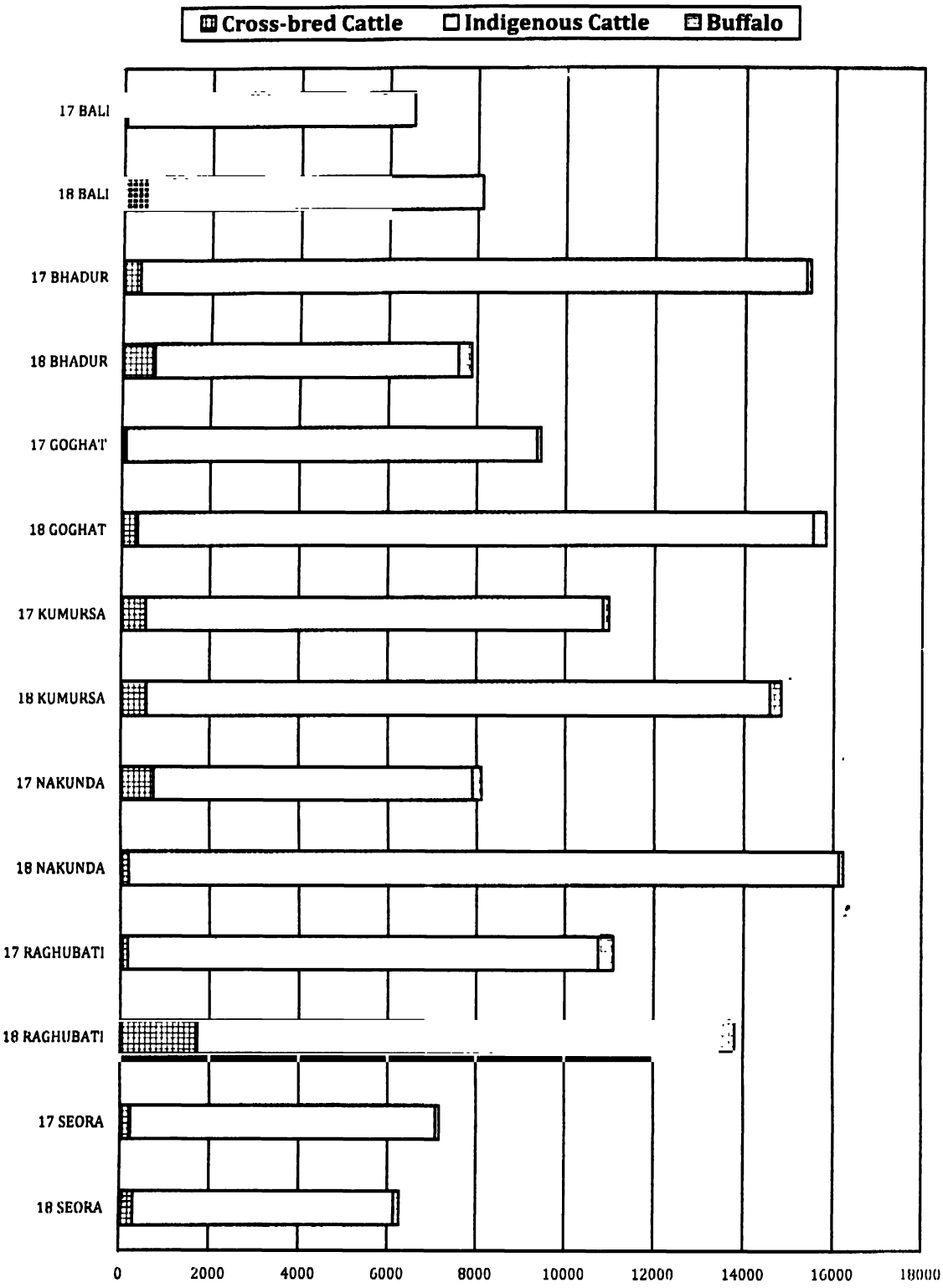

17 - PREVIOUS LIVESTOCK CENSUS, 2003; 18 - PRESENT LIVESTOCK CENSUS, 2007

GRAM PANCHAYATWISE POPULATION OF SMALL ANIMALS

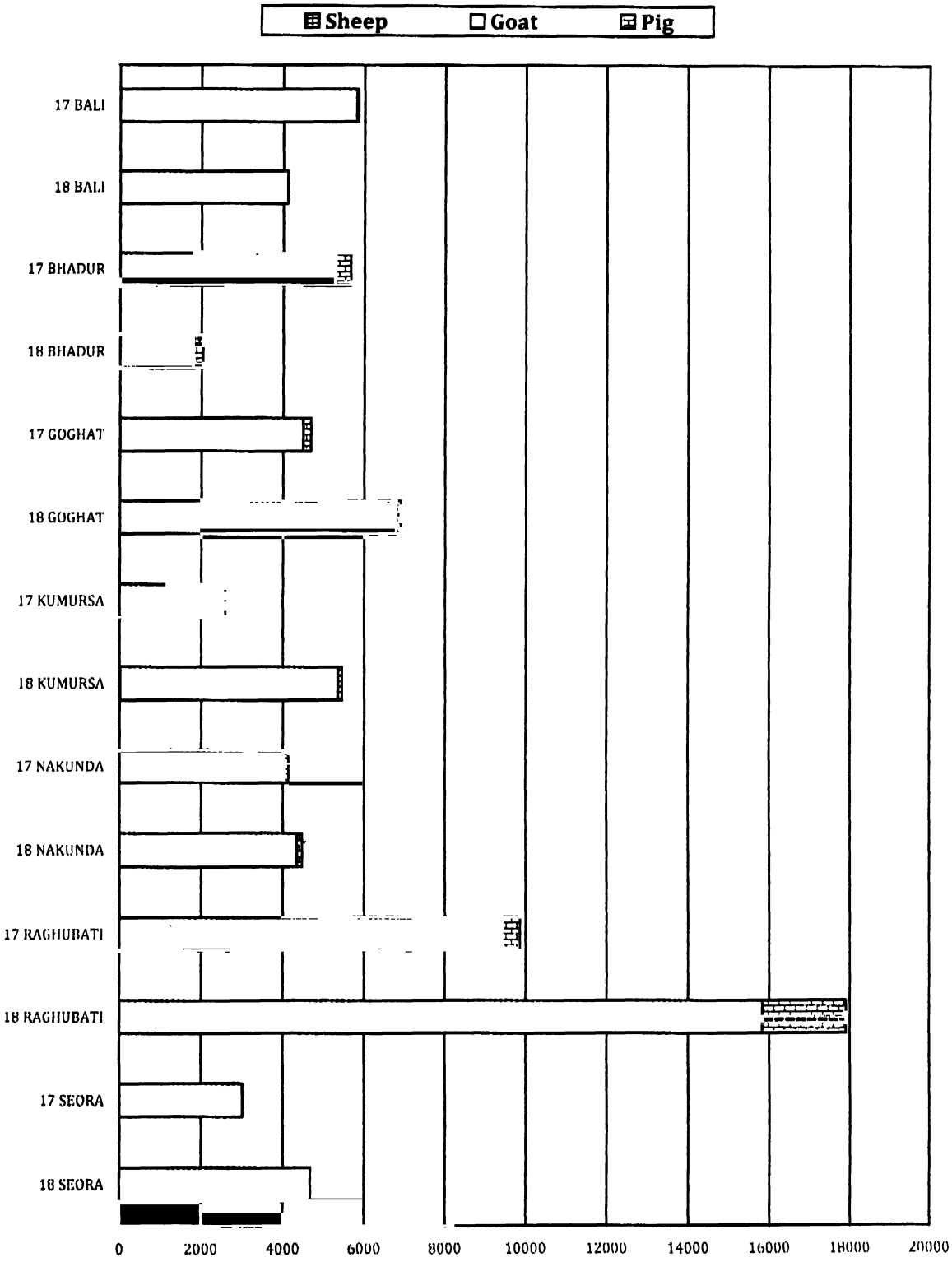

17 - PREVIOUS LIVESTOCK CENSUS, 2003; 18 - PRESENT LIVESTOCK CENSUS, 2007

GRAM PANCHAYATWISE POPULATION OF POULTRY BIRDS

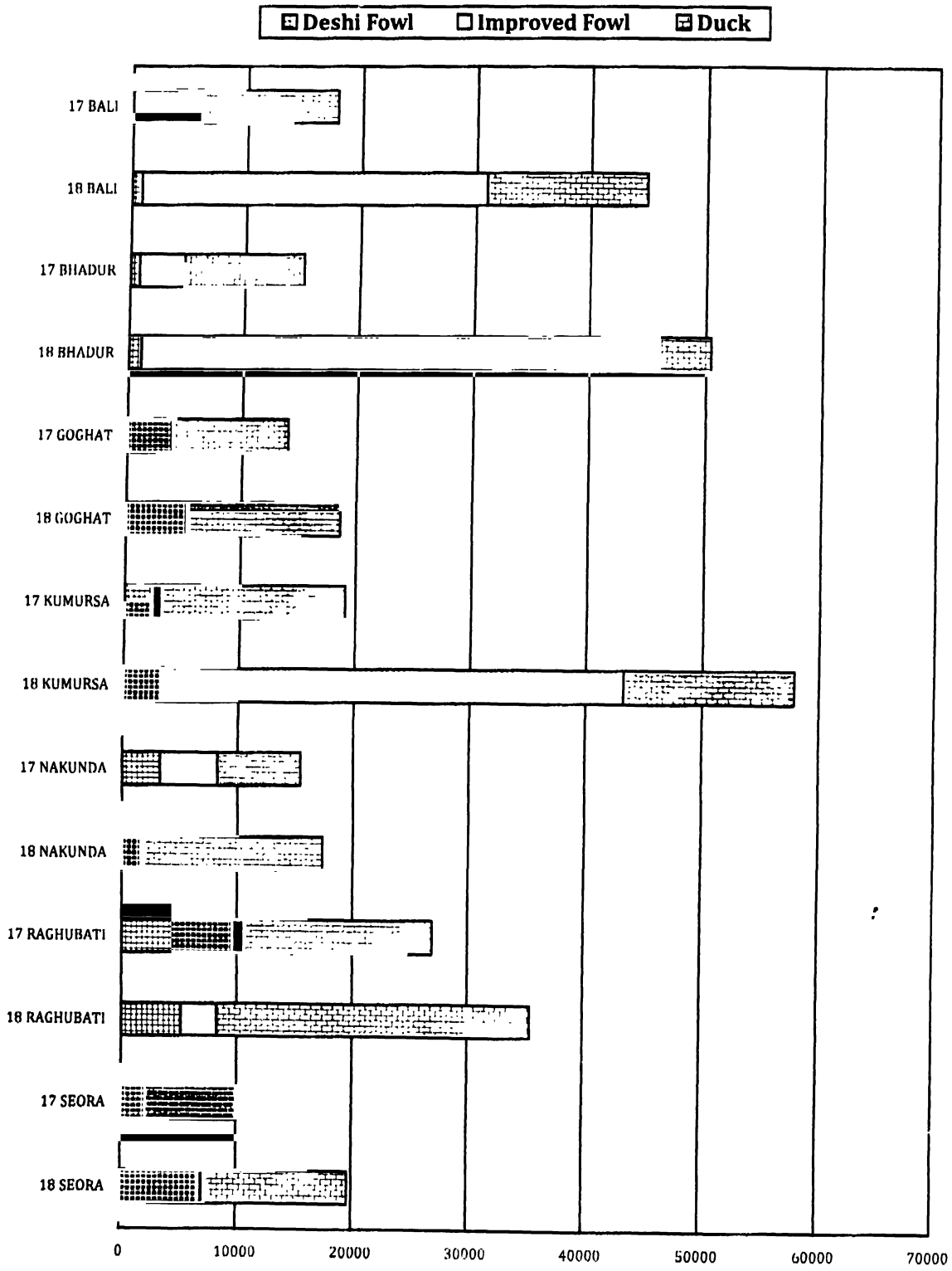

17 - PREVIOUS LIVESTOCK CENSUS, 2003; 18 - PRESENT LIVESTOCK CENSUS, 2007

18th ALL INDIA LIVESTOCK CENSUS, AGRICULTURE IMPLEMENTS AND MACHINERY, FISHERY STATISTICS, WEST BENGAL

Reference Date : 15.10.2007

HOOGHLY DISTRICT

NAME OF THE GRAM PANCHAYAT	No. of Agricultural Households (areawise)									No. of Households based on Nature of Feeding			
	Upto 1 cottah	Above 1 cottah upto 10 cottah	Above 10 cottah upto 1 bigha	Above 1 bigha upto 3 bigha	Above 3 bigha upto 7½ bigha	Above 7½ bigha upto 15 bigha	Above 15 bigha upto 30 bigha	Above 30 bigha upto 75 bigha	Above 75 bigha	Stall feeding	Grazing	Both	Free ranging
1	2	3	4	5	6	7	8	9	10	11	12	13	14
GOGHAT-I BLOCK													
BALI G.P.	779	743	1221	1445	437	5	0	1	0	1284	52	3064	143
BHADUR G.P.	149	548	488	732	234	91	11	1	0	789	335	1251	156
GOGHAT G.P.	58	383	704	1087	965	381	132	21	0	687	447	2923	108
KUMURSA G.P.	783	668	490	776	815	836	108	2	0	1921	1130	901	152
NAKUNDA G.P.	442	633	731	643	397	46	10	0	0	118	221	2749	147
RAGHUBATI G.P.	752	631	522	716	631	377	152	47	0	853	217	2754	2
SEORA G.P.	605	487	555	671	448	189	39	2	0	591	230	1451	12
GOGHAT-I BLOCK TOT :	**3,568**	**4,093**	**4,711**	**6,070**	**3,927**	**1,925**	**452**	**74**	**0**	**6,243**	**2,632**	**15,093**	**720**

18th ALL INDIA LIVESTOCK CENSUS, AGRICULTURE IMPLEMENTS AND MACHINERY, FISHERY STATISTICS, WEST BENGAL

HOOGHLY DISTRICT

Reference Date : 15.10.2007

NAME OF THE GRAM PANCHAYAT	Major Occupationwise No. of Households								No. of Households using different Sources of Fodder			
	Agriculture	Agriculture labourer	Cattle & Buffalo rearing	Sheep, Goat & Pig rearing	Poultry & allied activities	Other activities related to livestock	Fisheries & allied activities	Others	Own produce	Bought from market/ other persons	Both own produce & bought	Other sources
1	15	16	17	18	19	20	21	22	23	24	25	26
GOGHAT-I BLOCK												
BALI G.P.	2540	793	30	0	8	2	64	1194	390	1272	2203	659
BHADUR G.P.	732	2207	176	37	0	0	0	196	603	964	1091	54
GOGHAT G.P.	2642	1069	0	0	19	1	11	344	1389	63	1877	823
KUMURSA G.P.	1973	1927	18	0	2	11	17	510	1864	78	1016	1222
NAKUNDA G.P.	1318	928	3	6	6	56	13	1478	27	11	3146	168
RAGHUBATI G.P.	1896	1303	2	0	0	0	0	727	1191	1386	1328	239
SEORA G.P.	941	1523	570	117	13	0	4	344	538	184	1523	58
GOGHAT-I BLOCK TOT :	**12,042**	**9,750**	**799**	**160**	**48**	**70**	**109**	**4,793**	**6,002**	**3,958**	**12,184**	**3,223**

18th ALL INDIA LIVESTOCK CENSUS, AGRICULTURE IMPLEMENTS AND MACHINERY, FISHERY STATISTICS, WEST BENGAL

Reference Date : 15.10.2007

HOOGHLY DISTRICT

NAME OF THE GRAM PANCHAYAT	No. of Households Availing institutional financial		Different uses of dung Householdwise (average daily kg.)				No. of Households/Khatals/Farms etc. using different Livestock							
							Livestock							
	Yes	No	Total dung produced (kg.)	Used for fuel (daily kg.)	Used for manure (daily kg.)	Used in other ways (kg.)	Cross-bred Cattle	Indi-genous Cattle	Buffalo	Sheep	Goat	Pig	Dog	Rabbit
1	27	28	29	30	31	32	33	34	35	36	37	38	39	40
GOGHAT-I BLOCK														
BALI G.P.	0	0	62845	34170	28675	0	338	3985	7	0	1211	2	265	0
BHADUR G.P.	0	3574	34523	14221	15721	5071	468	2660	93	0	558	98	119	0
GOGHAT G.P.	11	4177	73250	15824	52631	4780	27	4008	149	0	1928	32	488	8
KUMURSA G.P.	0	0	69924	31612	34119	4193	231	4003	110	3	1361	13	71	1
NAKUNDA G.P.	475	2775	33753	20473	19136	5133	177	2616	132	0	1448	9	290	1
RAGHUBATI G.P.	0	3728	53210	11742	41364	114	358	3255	191	0	1800	163	153	0
SEORA G.P.	10	62	34237	7402	23747	3963	346	2337	48	13	1221	7	526	0
GOGHAT-I BLOCK TOT :	**496**	**14,316**	**361,742**	**135,444**	**215,393**	**23,254**	**1,945**	**22,864**	**730**	**16**	**9,527**	**324**	**1,912**	**10**

18th ALL INDIA LIVESTOCK CENSUS, AGRICULTURE IMPLEMENTS AND MACHINERY, FISHERY STATISTICS, WEST BENGAL

HOOGHLY DISTRICT

Reference Date : 15.10.2007

NAME OF THE GRAM PANCHAYAT	No. of Households/Khatals/Farms etc. having Poultry or Producing Milk				No. and classification of source of data														
	Poultry Birds			Milk Producing House-hold	Household	Khatal	Goshala	Dairy	Poultry Farm	Sheep, Goat, Pig etc. Farm	Livestock Market/Hat	Poultry Hatchery	Agriculture Farm	Meat Shop				Fish Shop	Others (Fish Jetty, Harbour, Processing Centre, Fish Hatchery etc.)
	Fowl	Duck	Other Poultry Birds											Sheep	Goat	Pig	Poultry		
1	41	42	43	44	45	46	47	48	49	50	51	52	53	54	55	56	57	58	59
GOGHAT-I BLOCK																			
BALI G.P.	194	3120	17	4199	4631	0	0	0	0	0	0	9	0	0	1	0	9	0	0
BHADUR G.P.	381	1502	0	651	3574	0	0	0	5	0	0	0	0	0	0	0	0	0	0
GOGHAT G.P.	683	2166	22	1988	4413	0	0	0	0	0	0	0	0	0	0	0	0	0	0
KUMURSA G.P.	698	3102	0	2919	4478	0	0	0	0	0	0	0	0	0	0	0	2	2	1
NAKUNDA G.P.	1456	2527	10	1552	2379	0	0	0	0	0	0	0	0	0	0	0	0	4	22
RAGHUBATI G.P.	436	1944	0	3520	3828	0	0	0	0	0	0	0	0	0	0	0	0	0	0
SEORA G.P.	539	1827	29	389	2965	0	0	0	0	0	0	0	0	0	0	0	0	0	0
GOGHAT-I BLOCK TOT :	**4,387**	**16,188**	**78**	**15,218**	**26,268**	**0**	**0**	**0**	**5**	**0**	**0**	**9**	**0**	**0**	**1**	**0**	**11**	**6**	**23**

18th ALL INDIA LIVESTOCK CENSUS, AGRICULTURE IMPLEMENTS AND MACHINERY, FISHERY STATISTICS, WEST BENGAL

Reference Date : 15.10.2007

HOOGHLY DISTRICT

JERSEY CROSS-BRED CATTLE

NAME OF THE GRAM PANCHAYAT	MALE JERSEY CROSS-BRED CATTLE							FEMALE JERSEY CROSS-BRED CATTLE							Total Jersey Cross-bred Cattle (66+73)
	Under 1 year	1 to 2½ years	Over 2½ years (Major use)				Total Male Jersey Cross-bred Cattle (60+61+62+63+64+65)	Under 1 year	1 to 2½ years	Over 2½ years			Above 10 years	Total Female Jersey Cross-bred Cattle (67+68+69+70+71+72)	
			Used for Breeding only	Mainly used for Agri-culture	Mainly used for Bullock Cart	Others				In milk	Dry	Not calved once			
1	60	61	62	63	64	65	66	67	68	69	70	71	72	73	74
GOGHAT-I BLOCK															
BALI G.P.	143	90	0	0	0	0	233	52	55	176	82	0	0	365	598
BHADUR G.P.	37	12	0	0	0	0	49	44	43	94	13	0	0	194	243
GOGHAT G.P.	63	67	0	53	0	0	183	65	77	13	13	0	0	168	351
KUMURSA G.P.	59	6	0	0	0	0	65	165	24	237	37	20	0	483	548
NAKUNDA G.P.	28	7	2	0	0	1	38	8	21	21	10	5	1	66	104
RAGHUBATI G.P.	140	1	0	0	0	0	141	424	12	565	15	6	0	1022	1163
SEORA G.P.	33	45	0	2	0	0	80	38	41	62	29	22	0	192	272
GOGHAT-I BLOCK TOT :	503	228	2	55	0	1	789	796	273	1,168	199	53	1	2,490	3,279

18th ALL INDIA LIVESTOCK CENSUS, AGRICULTURE IMPLEMENTS AND MACHINERY, FISHERY STATISTICS, WEST BENGAL

HOOGHLY DISTRICT

Reference Date : 15.10.2007

HOLSTEIN FRIESIAN CROSS-BRED CATTLE

NAME OF THE GRAM PANCHAYAT	MALE HOLSTEIN FRIESIAN CROSS-BRED CATTLE							FEMALE HOLSTEIN FRIESIAN CROSS-BRED CATTLE							Total Holstein Friesian Cross-bred Cattle (81+88)
	Under 1 year	1 to 2½ years	Over 2½ years (Major use)				Total Male Holstein Friesian Cross bred Cattle (75+76+77+78+79+80)	Under 1 year	1 to 2½ years	Over 2½ years			Above 10 years	Total Female Holstein Friesian Cross-bred Cattle (82+83+84+85+86+87)	
			Used for Breeding only	Mainly used for Agri-culture	Mainly used for Bullock Cart	Others				In milk	Dry	Not calved once			
1	75	76	77	78	79	80	81	82	83	84	85	86	87	88	89
GOGHAT-I BLOCK															
BALI G.P.	0	0	0	0	0	0	0	0	0	0	0	0	0	0	0
BHADUR G.P.	0	0	0	0	0	0	0	1	1	1	1	0	0	4	4
GOGHAT G.P.	0	0	0	0	0	0	0	0	0	0	0	0	0	0	0
KUMURSA G.P.	3	1	0	0	0	0	4	6	4	14	2	1	0	27	31
NAKUNDA G.P.	2	3	0	0	0	0	5	14	13	21	13	4	0	65	70
RAGHUBATI G.P.	0	0	0	0	0	0	0	0	0	0	0	0	0	0	0
SEORA G.P.	3	10	0	0	0	0	13	1	7	5	2	3	0	18	31
GOGHAT-I BLOCK TOT :	8	14	0	0	0	0	22	22	25	41	18	8	0	114	136

18th ALL INDIA LIVESTOCK CENSUS, AGRICULTURE IMPLEMENTS AND MACHINERY, FISHERY STATISTICS, WEST BENGAL

Reference Date : 15.10.2007

HOOGHLY DISTRICT

OTHER CROSS-BRED CATTLE

NAME OF THE GRAM PANCHAYAT	MALE OTHER CROSS-BRED CATTLE							FEMALE OTHER CROSS-BRED CATTLE							Total Other Cross-bred Cattle (96+103)
	Under 1 year	1 to 2½ years	Over 2½ years (Major use)				Total Male Other Cross-bred Cattle (90+91+92+93+94+95)	Under 1 year	1 to 2½ years	Over 2½ years			Above 10 years	Total Female Other Cross-bred Cattle (97+98+99+100+101+102)	
			Used for Breeding only	Mainly used for Agri-culture	Mainly used for Bullock Cart	Others				In milk	Dry	Not calved once			
1	90	91	92	93	94	95	96	97	98	99	100	101	102	103	104
GOGHAT-I BLOCK															
BALI G.P.	0	0	0	0	0	0	0	0	0	0	0	0	0	0	0
BHADUR G.P.	7	6	1	0	0	0	14	21	306	39	97	3	0	466	480
GOGHAT G.P.	0	0	0	0	0	0	0	2	2	2	1	0	0	7	7
KUMURSA G.P.	0	0	0	0	0	0	0	0	0	0	0	0	0	0	0
NAKUNDA G.P.	1	0	0	0	0	0	1	1	1	4	0	0	0	6	7
RAGHUBATI G.P.	73	0	0	0	0	0	73	218	0	273	0	0	0	491	564
SEORA G.P.	1	0	0	0	0	0	1	0	0	1	0	1	0	2	3
GOGHAT-I BLOCK TOT :	82	6	1	0	0	0	89	242	309	319	98	4	0	972	1,061

18th ALL INDIA LIVESTOCK CENSUS, AGRICULTURE IMPLEMENTS AND MACHINERY, FISHERY STATISTICS, WEST BENGAL

HOOGHLY DISTRICT

Reference Date : 15.10.2007

TOTAL CROSS-BRED CATTLE

NAME OF THE GRAM PANCHAYAT	TOTAL MALE CROSS-BRED CATTLE							TOTAL FEMALE CROSS-BRED CATTLE							
	Under 1 year (60+75+90)	1 to 2½ years (61+76+91)	Over 2½ years (Major use) Used for Breeding only (62+77+92)	Over 2½ years (Major use) Mainly used for Agriculture (63+78+93)	Over 2½ years (Major use) Mainly used for Bullock Cart (64+79+94)	Over 2½ years (Major use) Others (65+80+95)	Total Male Other Cross-bred Cattle (105+106+107+108+109+110)	Under 1 year (67+82+97)	1 to 2½ years (68+83+98)	Over 2½ years In milk (69+84+99)	Over 2½ years Dry (70+85+100)	Over 2½ years Not calved once (71+86+101)	Above 10 years (72+87+102)	Total Female Cross-bred Cattle (112+113+114+115+116+117)	Total Cross-bred Cattle (111+118)
1	105	106	107	108	109	110	111	112	113	114	115	116	117	118	119
GOGHAT-I BLOCK															
BALI G.P.	143	90	0	0	0	0	233	52	55	176	82	0	0	365	598
BHADUR G.P.	44	18	1	0	0	0	63	66	350	134	111	3	0	664	727
GOGHAT G.P.	63	67	0	53	0	0	183	67	79	15	14	0	0	175	358
KUMURSA G.P.	62	7	0	0	0	0	69	171	28	251	39	21	0	510	579
NAKUNDA G.P.	31	10	2	0	0	1	44	23	35	46	23	9	1	137	181
RAGHUBATI G.P.	213	1	0	0	0	0	214	642	12	838	15	6	0	1513	1727
SEORA G.P.	37	55	0	2	0	0	94	39	48	68	31	26	0	212	306
GOGHAT-I BLOCK TOT :	**593**	**248**	**3**	**55**	**0**	**1**	**900**	**1,060**	**607**	**1,528**	**315**	**65**	**1**	**3,576**	**4,476**

18th ALL INDIA LIVESTOCK CENSUS, AGRICULTURE IMPLEMENTS AND MACHINERY, FISHERY STATISTICS, WEST BENGAL

Reference Date : 15.10.2007

HOOGHLY DISTRICT

INDIGENOUS BREED CATTLE (SAHIWAL, HARIANA, SIRI, GIR, RED SINDHI ETC.)

NAME OF THE GRAM PANCHAYAT	MALE INDIGENOUS BREED CATTLE							FEMALE INDIGENOUS BREED CATTLE							Total Indi-genous Breed Cattle (126+133)	Breedwise Breakup of Total Indigenous Breed Cattle				
	Under 1 year	1 to 3 years	Over 3 years (Major work basis)				Total Male Indigenous Breed Cattle (120+121+122+123+124+125)	Under 1 year	1 to 3 years	Over 3 years			Above 10 years	Total Female Indigenous Breed Cattle (127+128+129+130+131+132)		Total No. of Sahiwal	Total No. of Hariana	Total No. of Siri	Total No. of Gir	Total Red Sindhi & Others
			Used for Breeding only	Mainly used for Agri-culture	Mainly used for Bullock Cart	Others				In milk	Dry	Not calved once								
1	120	121	122	123	124	125	126	127	128	129	130	131	132	133	134	135	136	137	138	139
GOGHAT-I BLOCK																				
BALI G.P.	25	8	0	0	0	0	33	3	9	19	13	0	0	44	77	77	0	0	0	0
BHADUR G.P.	38	31	0	2	0	0	71	54	65	30	1	0	0	150	221	221	0	0	0	0
GOGHAT G.P.	127	105	0	34	6	7	279	205	134	125	30	8	0	502	781	597	65	0	0	129
KUMURSA G.P.	177	10	0	0	0	0	187	315	43	0	0	8	0	366	553	553	0	0	0	0
NAKUNDA G.P.	4	10	0	9	2	11	36	4	0	9	0	0	0	13	49	43	6	0	0	0
RAGHUBATI G.P.	151	0	0	10	0	0	161	250	0	395	29	0	0	674	835	835	0	0	0	0
SEORA G.P.	92	90	9	16	8	2	217	65	87	62	76	121	0	411	628	353	275	0	0	0
GOGHAT-I BLOCK TOT :	614	254	9	71	16	20	984	896	338	640	149	137	0	2,160	3,144	2,679	346	0	0	129

18th ALL INDIA LIVESTOCK CENSUS, AGRICULTURE IMPLEMENTS AND MACHINERY, FISHERY STATISTICS, WEST BENGAL

HOOGHLY DISTRICT

Reference Date : 15.10.2007

BENGAL / NON-DESCRIPT INDIGENOUS CATTLE

NAME OF THE GRAM PANCHAYAT	MALE BENGAL / NON-DESCRIPT INDIGENOUS CATTLE							FEMALE BENGAL / NON-DESCRIPT INDIGENOUS CATTLE							Total Bengal/Non-descript Indigenous Cattle (146+153)
	Under 1 year	1 to 3 years	Over 3 years (Major work basis)				Total Male Bengal/Non-descript Indigenous Cattle (140+141+142+143+144+145)	Under 1 year	1 to 3 years	Over 3 years			Above 10 years	Total Female Bengal/Non-descript Indigenous Cattle (147+148+149+150+151+152)	
			Used for Breeding only	Mainly used for Agri-culture	Mainly used for Bullock Cart	Others				In milk	Dry	Not calved once			
1	140	141	142	143	144	145	146	147	148	149	150	151	152	153	154
GOGHAT-I BLOCK															
BALI G.P.	1306	577	26	615	7	0	2531	639	838	2277	1153	4	0	4911	7442
BHADUR G.P.	337	664	14	838	2	0	1855	472	2027	778	1436	60	1	4774	6629
GOGHAT G.P.	2053	2073	103	2913	367	62	7571	1504	1784	2359	679	376	110	6812	14383
KUMURSA G.P.	1296	501	32	2322	0	0	4151	1917	1046	3751	1679	885	5	9283	13434
NAKUNDA G.P.	1250	1214	22	5336	37	74	7933	1120	989	2823	1995	765	262	7954	15887
RAGHUBATI G.P.	1645	221	23	611	22	8	2530	3019	221	4719	351	38	0	8348	10878
SEORA G.P.	364	395	14	878	5	69	1725	339	412	1017	914	768	34	3484	5209
GOGHAT-I BLOCK TOT :	8,251	5,645	234	13,513	440	213	28,296	9,010	7,317	17,724	8,207	2,896	412	45,566	73,862

18th ALL INDIA LIVESTOCK CENSUS, AGRICULTURE IMPLEMENTS AND MACHINERY, FISHERY STATISTICS, WEST BENGAL

Reference Date : 15.10.2007

HOOGHLY DISTRICT

TOTAL INDIGENOUS CATTLE

NAME OF THE GRAM PANCHAYAT	TOTAL MALE INDIGENOUS CATTLE							TOTAL FEMALE INDIGENOUS CATTLE							Total Indigenous Cattle (161+168)
	Under 1 year (120+140)	1 to 3 years (121+141)	Over 3 years (Major work basis)				Total Male Indigenous Cattle (155+156+157+158+159+160)	Under 1 year (127+147)	1 to 3 years (128+148)	Over 3 years			Above 10 years (132+152)	Total Female Indigenous Cattle (162+163+164+165+166+167)	
			Used for Breeding only (122+142)	Mainly used for Agri-culture (123+143)	Mainly used for Bullock Cart (124+144)	Others (125+145)				In milk (129+149)	Dry (130+150)	Not calved once (131+151)			
1	155	156	157	158	159	160	161	162	163	164	165	166	167	168	169
GOGHAT-I BLOCK															
BALI G.P.	1331	585	26	615	7	0	2564	642	847	2296	1166	4	0	4955	7519
BHADUR G.P.	375	695	14	840	2	0	1926	526	2092	808	1437	60	1	4924	6850
GOGHAT G.P.	2180	2178	103	2947	373	69	7850	1709	1918	2484	709	384	110	7314	15164
KUMURSA G.P.	1473	511	32	2322	0	0	4338	2232	1089	3751	1679	893	5	9649	13987
NAKUNDA G.P.	1254	1224	22	5345	39	85	7969	1124	989	2832	1995	765	262	7967	15936
RAGHUBATI G.P.	1796	221	23	621	22	8	2691	3269	221	5114	380	38	0	9022	11713
SEORA G.P.	456	485	23	894	13	71	1942	404	499	1079	990	889	34	3895	5837
GOGHAT-I BLOCK TOT :	**8,865**	**5,899**	**243**	**13,584**	**456**	**233**	**29,280**	**9,906**	**7,655**	**18,364**	**8,356**	**3,033**	**412**	**47,726**	**77,006**

18th ALL INDIA LIVESTOCK CENSUS, AGRICULTURE IMPLEMENTS AND MACHINERY, FISHERY STATISTICS, WEST BENGAL

Reference Date : 15.10.2007

HOOGHLY DISTRICT

INDIGENOUS BREED BUFFALO (MURRAH ETC.)

NAME OF THE GRAM PANCHAYAT	MALE INDIGENOUS BREED BUFFALO (MURRAH ETC.)							MALE INDIGENOUS BREED BUFFALO (MURRAH ETC.)							Total Indigenous Breed Buffalo (176+183)
	Under 1 year	1 to 3 years	Over 3 years (Major work basis)				Total Male Indigenous Breed Buffalo (170+171+172+173+174+175)	Under 1 year	1 to 3 years	Over 3 years			Above 10 years	Total Female Indigenous Breed Buffalo (177+178+179+180+181+182)	
			Used for Breeding only	Mainly used for Agri-culture	Mainly used for Bullock Cart	Others				In milk	Dry	Not calved once			
1	170	171	172	173	174	175	176	177	178	179	180	181	182	183	184
GOGHAT-I BLOCK															
BALI G.P.	0	0	0	0	6	0	6	0	0	0	0	0	0	0	6
BHADUR G P.	0	0	0	264	0	0	264	0	0	0	0	0	0	0	264
GOGHAT G P.	0	0	0	135	0	0	135	0	0	0	0	0	0	0	135
KUMURSA G.P	3	2	0	224	0	0	229	5	2	12	9	1	0	29	258
NAKUNDA G.P.	0	0	0	14	0	0	14	0	0	0	0	0	0	0	14
RAGHUBATI G.P	0	0	0	46	0	0	46	0	0	0	0	0	0	0	46
SEORA G.P.	0	4	0	114	0	0	118	0	0	0	4	0	0	4	122
GOGHAT-I BLOCK TOT :	3	6	0	797	6	0	812	5	2	12	13	1	0	33	845

18th ALL INDIA LIVESTOCK CENSUS, AGRICULTURE IMPLEMENTS AND MACHINERY, FISHERY STATISTICS, WEST BENGAL

HOOGHLY DISTRICT

Reference Date : 15.10.2007

NON-DESCRIPT BUFFALO

NAME OF THE GRAM PANCHAYAT	MALE NON-DESCRIPT BUFFALO							FEMALE NON-DESCRIPT BUFFALO							
	Under 1 year	1 to 3 years	Over 3 years (Major work basis)				Total Male Non-descript Buffalo (185+186+187+188+189+190)	Under 1 year	1 to 3 years	Over 3 years			Above 10 years	Total Female Non-descript Buffalo (192+193+194+195+196+197)	Total Non-descript Buffalo (191+198)
			Used for Breeding only	Mainly used for Agri-culture	Mainly used for Bullock Cart	Others				In milk	Dry	Not calved once			
1	185	186	187	188	189	190	191	192	193	194	195	196	197	198	199
GOGHAT-I BLOCK															
BALI G.P.	0	0	0	0	0	0	0	0	0	0	0	0	0	0	0
BHADUR G.P	0	0	0	42	0	0	42	0	0	0	0	0	0	0	42
GOGHAT G.P	0	0	0	157	0	0	157	0	0	0	0	0	0	0	157
KUMURSA G.P.	0	0	0	0	0	0	0	0	0	0	0	0	0	0	0
NAKUNDA G.P.	0	0	0	70	2	0	72	0	0	23	0	0	0	23	95
RAGHUBATI G.P.	0	0	0	278	44	4	326	0	0	0	0	0	0	0	326
SEORA G.P.	0	0	0	8	0	0	8	0	0	1	1	0	0	2	10
GOGHAT-I BLOCK TOT :	**0**	**0**	**0**	**555**	**46**	**4**	**605**	**0**	**0**	**24**	**1**	**0**	**0**	**25**	**630**

18th ALL INDIA LIVESTOCK CENSUS, AGRICULTURE IMPLEMENTS AND MACHINERY, FISHERY STATISTICS, WEST BENGAL

HOOGHLY DISTRICT

TOTAL BUFFALO

Reference Date : 15.10.2007

NAME OF THE GRAM PANCHAYAT	TOTAL MALE BUFFALO							TOTAL FEMALE BUFFALO							Total Buffalo (206+ 213)	Total Yak	Total Mithun
	Under 1 year (170+ 185)	1 to 3 years (171+ 186)	Over 3 years (Major work basis)				Total Male Buffalo (176+ 191)	Under 1 year (177+ 192)	1 to 3 years (178+ 193)	Over 3 years			Above 10 years (182+ 197)	Total Female Buffalo (183+ 198)			
			Used for Breeding only (172+ 187)	Mainly used for Agri-culture (173+ 188)	Mainly used for Bullock Cart (174+ 189)	Others (175+ 190)				In milk (179+ 194)	Dry (180+ 195)	Not calved once (181+ 196)					
1	200	201	202	203	204	205	206	207	208	209	210	211	212	213	214	215	216
GOGHAT-I BLOCK																	
BALI G.P.	0	0	0	0	6	0	6	0	0	0	0	0	0	0	6	0	0
BHADUR G P.	0	0	0	306	0	0	306	0	0	0	0	0	0	0	306	0	0
GOGHAT G.P.	0	0	0	292	0	0	292	0	0	0	0	0	0	0	292	0	0
KUMURSA G.P.	3	2	0	224	0	0	229	5	2	12	9	1	0	29	258	0	0
NAKUNDA G.P.	0	0	0	84	2	0	86	0	0	23	0	0	0	23	109	0	0
RAGHUBATI G P.	0	0	0	324	44	4	372	0	0	0	0	0	0	0	372	0	0
SEORA G.P.	0	4	0	122	0	0	126	0	0	1	5	0	0	6	132	0	0
GOGHAT-I BLOCK TOT :	3	6	0	1,352	52	4	1,417	5	2	36	14	1	0	58	1,475	0	0

18th ALL INDIA LIVESTOCK CENSUS, AGRICULTURE IMPLEMENTS AND MACHINERY, FISHERY STATISTICS, WEST BENGAL

Reference Date : 15.10.2007

HOOGHLY DISTRICT

SHEEP

NAME OF THE GRAM PANCHAYAT	Utilisation of Milk (Daily Kg.) by the Milk Producer					CROSS-BRED SHEEP							GAROLE BREED INDIGENOUS SHEEP						
	Consumed as fluid milk by the producer household (Daily Kg.)	Sold as fluid milk (Daily Kg.)			Converted into milk products (Daily Kg.)	MALE			FEMALE			Total Cross-bred Sheep (224+227)	MALE			FEMALE			Total Garole Breed Indi-genous Sheep (231+234)
		Direct to Con-sumer	Through Cooper-ative	To Middle man		Upto 6 months	6 months & above	Total Male (222+223)	Upto 6 months	6 months & above	Total Female (225+226)		Upto 6 months	6 months & above	Total Male (229+230)	Upto 6 months	6 months & above	Total Female (232+233)	
1	217	218	219	220	221	222	223	224	225	226	227	228	229	230	231	232	233	234	235
GOGHAT-I BLOCK																			
BALI G.P.	1793	6890	0	0	0	0	0	0	0	0	0	0	0	0	0	0	0	0	0
BHADUR G.P.	795	257	0	762	145	0	0	0	0	0	0	0	0	0	0	0	0	0	0
GOGHAT G.P.	1589	290	0	2438	771	0	0	0	0	0	0	0	0	0	0	0	0	0	0
KUMURSA G.P.	3017	95	19	2819	44	0	0	0	0	0	0	0	0	5	5	0	2	2	7
NAKUNDA G.P.	1977	270	70	1616	98	0	0	0	0	0	0	0	0	0	0	0	0	0	0
RAGHUBATI G.P.	5658	3916	140	4328	0	0	0	0	0	0	0	0	0	0	0	0	0	0	0
SEORA G.P.	839	0	0	505	0	0	0	0	0	0	0	0	0	0	0	0	0	0	0
GOGHAT-I BLOCK TOT :	**15,668**	**11,718**	**229**	**12,468**	**1,058**	**0**	**0**	**0**	**0**	**0**	**0**	**0**	**0**	**5**	**5**	**0**	**2**	**2**	**7**

18th ALL INDIA LIVESTOCK CENSUS, AGRICULTURE IMPLEMENTS AND MACHINERY, FISHERY STATISTICS, WEST BENGAL

Reference Date : 15.10.2007

HOOGHLY DISTRICT

SHEEP

NAME OF THE GRAM PANCHAYAT	BANAPALA BREED INDIGENOUS SHEEP							OTHER BREED INDIGENOUS SHEEP (CHOTTANAGPURI, SHAHABADI ETC.)							Total Sheep (228+235+242+249)
	MALE			FEMALE			Total Banapala Breed Indigenous Sheep (238+241)	MALE			FEMALE			Total Other Breed Indigenous Sheep (245+248)	
	Upto 6 months	6 months & above	Total Male (236+237)	Upto 6 months	6 months & above	Total Female (239+240)		Upto 6 months	6 months & above	Total Male (243+244)	Upto 6 months	6 months & above	Total Female (246+247)		
1	236	237	238	239	240	241	242	243	244	245	246	247	248	249	250
GOGHAT-I BLOCK															
BALI G.P.	0	0	0	0	0	0	0	0	0	0	0	0	0	0	0
BHADUR G.P.	0	0	0	0	0	0	0	0	0	0	0	0	0	0	0
GOGHAT G.P.	0	0	0	0	0	0	0	0	0	0	0	0	0	0	0
KUMURSA G.P.	0	2	2	0	3	3	5	0	0	0	0	0	0	0	12
NAKUNDA G.P.	0	0	0	0	0	0	0	0	0	0	0	0	0	0	0
RAGHUBATI G.P.	0	0	0	0	0	0	0	0	0	0	0	0	0	0	0
SEORA G.P.	0	0	0	0	0	0	0	0	0	0	0	0	0	0	0
GOGHAT-I BLOCK TOT :	0	2	2	0	3	3	5	0	0	0	0	0	0	0	12

18th ALL INDIA LIVESTOCK CENSUS, AGRICULTURE IMPLEMENTS AND MACHINERY, FISHERY STATISTICS, WEST BENGAL

HOOGHLY DISTRICT

Reference Date : 15.10.2007

GOAT

NAME OF THE GRAM PANCHAYAT	BENGAL BREED INDIGENOUS GOAT (BLACK, WHITE, BROWN ETC.)							JAMUNAPARI BREED INDIGENOUS GOAT						
	MALE			FEMALE			Total Bengal Breed Indigenous Goat (253+256)	MALE			FEMALE			Total Jamunapari Breed Indigenous Goat (260+263)
	Under 1 year	1 year & above	Total Male (251+252)	Under 1 year	1 year & above	Total Female (254+255)		Under 1 year	1 year & above	Total Male (258+259)	Under 1 year	1 year & above	Total Female (261+262)	
1	251	252	253	254	255	256	257	258	259	260	261	262	263	264
GOGHAT-I BLOCK														
BALI G.P.	1047	1036	2083	944	1090	2034	4117	0	0	0	0	0	0	0
BHADUR G.P.	380	306	686	549	554	1103	1789	0	0	0	0	0	0	0
GOGHAT G.P.	1574	1686	3260	1416	2106	3522	6782	0	0	0	0	0	0	0
KUMURSA G.P.	1020	928	1948	1253	2138	3391	5339	0	1	1	0	1	1	2
NAKUNDA G.P.	925	1185	2110	1022	1214	2236	4346	0	0	0	0	0	0	0
RAGHUBATI G.P.	3040	4083	7123	4545	4152	8697	15820	2	2	4	3	2	5	9
SEORA G.P.	726	1148	1874	877	1656	2533	4407	0	0	0	0	2	2	2
GOGHAT-I BLOCK TOT :	**8,712**	**10,372**	**19,084**	**10,606**	**12,910**	**23,516**	**42,600**	**2**	**3**	**5**	**3**	**5**	**8**	**13**

18th ALL INDIA LIVESTOCK CENSUS, AGRICULTURE IMPLEMENTS AND MACHINERY, FISHERY STATISTICS, WEST BENGAL

HOOGHLY DISTRICT

Reference Date : 15.10.2007

GOAT AND HORSE

NAME OF THE GRAM PANCHAYAT	OTHER BREED INDIGENOUS GOAT (SIROHI, BARBARI, JHAKRANA ETC.)							Total Goat (257+264 +271)	MALE				FEMALE			Total Horse (276+279)
	MALE			FEMALE			Total Other Breed Indigenous Goat (267+270)		Under 3 years	3 years & above		Total Male (273+274 +275)	Under 3 years	3 years & above	Total Female (277+278)	
	Under 1 year	1 year & above	Total Male (265+266)	Under 1 year	1 year & above	Total Female (268+269)				Used for Cart	Used for Sports					
1	265	266	267	268	269	270	271	272	273	274	275	276	277	278	279	280
GOGHAT-I BLOCK																
BALI G.P.	0	0	0	0	0	0	0	4117	0	0	0	0	0	0	0	0
BHADUR G.P.	2	4	6	0	0	0	6	1795	0	0	0	0	0	0	0	0
GOGHAT G.P.	0	0	0	0	0	0	0	6782	0	0	0	0	0	0	0	0
KUMURSA G.P.	0	0	0	0	0	0	0	5341	0	0	0	0	0	0	0	0
NAKUNDA G.P.	0	0	0	0	0	0	0	4346	0	0	0	0	0	0	0	0
RAGHUBATI G.P.	0	0	0	0	0	0	0	15829	0	0	0	0	0	0	0	0
SEORA G.P.	23	36	59	67	142	209	268	4677	0	0	0	0	0	0	0	0
GOGHAT-I BLOCK TOT :	25	40	65	67	142	209	274	42,887	0	0	0	0	0	0	0	0

18th ALL INDIA LIVESTOCK CENSUS, AGRICULTURE IMPLEMENTS AND MACHINERY, FISHERY STATISTICS, WEST BENGAL

Reference Date : 15.10.2007

HOOGHLY DISTRICT

PONNY, MULE, DONKEY AND CAMEL

NAME OF THE GRAM PANCHAYAT	MALE				FEMALE			Total Ponny (284+ 287)	MULE			DONKEY			CAMEL		
	Under 3 years	3 years & above		Total Male (281+ 282 +283)	Under 3 years	3 years & above	Total Female (285+ 286)		Under 3 years	3 years & above	Total Mule (289+ 290)	Under 3 years	3 years & above	Total Donkey (292+ 293)	Under 3 years	3 years & above	Total Camel (295+ 296)
		Used for Cart	Used for Sports														
1	281	282	283	284	285	286	287	288	289	290	291	292	293	294	295	296	297
GOGHAT-I BLOCK																	
BALI G.P.	0	0	0	0	0	0	0	0	0	0	0	0	0	0	0	0	0
BHADUR G.P.	0	0	0	0	0	0	0	0	0	0	0	0	0	0	0	0	0
GOGHAT G.P.	0	0	0	0	0	0	0	0	0	0	0	0	0	0	0	0	0
KUMURSA G.P.	0	0	0	0	0	0	0	0	0	0	0	0	0	0	0	0	0
NAKUNDA G.P.	0	0	0	0	0	0	0	0	0	0	0	0	0	0	0	0	0
RAGHUBATI G.P.	0	0	0	0	0	0	0	0	0	0	0	0	0	0	0	0	0
SEORA G.P.	0	0	0	0	0	0	0	0	0	0	0	0	0	0	0	0	0
GOGHAT-I BLOCK TOT :	0	0	0	0	0	0	0	0	0	0	0	0	0	0	0	0	0

18th ALL INDIA LIVESTOCK CENSUS, AGRICULTURE IMPLEMENTS AND MACHINERY, FISHERY STATISTICS, WEST BENGAL

HOOGHLY DISTRICT

Reference Date : 15.10.2007

PIG

NAME OF THE GRAM PANCHAYAT	CROSS-BRED PIG							GHOONGRU BREED INDIGENOUS PIG						
	MALE			FEMALE			Total Cross-bred Pig (300+303)	MALE			FEMALE			Total Ghoongru Breed Indigenous Pig (307+310)
	Below 6 months	6 months & above	Total Male (298+299)	Below 6 months	6 mont & above	Total Female (301+302)		Below 6 months	6 months & above	Total Male (305+306)	Below 6 months	6 months & above	Total Female (308+309)	
1	298	299	300	301	302	303	304	305	306	307	308	309	310	311
GOGHAT-I BLOCK														
BALI G.P.	0	0	0	0	0	0	0	0	0	0	0	0	0	0
BHADUR G.P.	16	15	31	20	10	30	61	0	0	0	0	0	0	0
GOGHAT G.P.	0	0	0	0	0	0	0	0	0	0	0	0	0	0
KUMURSA G.P.	10	0	10	11	7	18	28	14	20	34	21	25	46	80
NAKUNDA G.P.	0	0	0	0	0	0	0	0	0	0	0	0	0	0
RAGHUBATI G.P.	0	0	0	0	0	0	0	28	139	167	162	231	393	560
SEORA G.P.	0	0	0	0	0	0	0	0	0	0	0	0	0	0
GOGHAT-I BLOCK TOT :	26	15	41	31	17	48	89	42	159	201	183	256	439	640

18th ALL INDIA LIVESTOCK CENSUS, AGRICULTURE IMPLEMENTS AND MACHINERY, FISHERY STATISTICS, WEST BENGAL

Reference Date : 15.10.2007

HOOGHLY DISTRICT

PIG, DOG AND RABBIT

NAME OF THE GRAM PANCHAYAT	OTHER INDIGENOUS PIG							Total Pig (304+ 311+ 318)	PET DOG			OTHER (STREET) DOG			Total Dog (322+ 325)	RABBIT		
	MALE			FEMALE			Total Other Indi-genous Pig (314+ 317)											
	Below 6 months	6 months & above	Total Male (312+ 313)	Below 6 months	6 months & above	Total Female (315+ 316)			Male	Female	Total Pet Dog (320+ 321)	Male	Female	Total Other Dog (323+ 324)		Male	Female	Total Rabbit (327+ 328)
1	312	313	314	315	316	317	318	319	320	321	322	323	324	325	326	327	328	329
GOGHAT-I BLOCK																		
BALI G.P.	2	0	2	2	0	2	4	4	0	0	0	284	257	541	541	0	0	0
BHADUR G.P.	35	63	98	55	38	93	191	252	167	13	180	175	92	267	447	0	0	0
GOGHAT G.P.	24	41	65	20	38	58	123	123	519	79	598	235	136	371	969	8	0	8
KUMURSA G.P.	0	0	0	0	0	0	0	108	6	4	10	51	42	93	103	2	5	7
NAKUNDA G.P.	40	27	67	36	30	66	133	133	54	6	60	206	435	641	701	0	0	0
RAGHUBATI G.P.	339	386	725	347	449	796	1521	2081	65	26	91	284	387	671	762	0	0	0
SEORA G.P.	0	0	0	0	0	0	0	0	375	48	423	405	412	817	1240	0	0	0
GOGHAT-I BLOCK TOT :	**440**	**517**	**957**	**460**	**555**	**1,015**	**1,972**	**2,701**	**1,186**	**176**	**1,362**	**1,640**	**1,761**	**3,401**	**4,763**	**10**	**5**	**15**

18th ALL INDIA LIVESTOCK CENSUS, AGRICULTURE IMPLEMENTS AND MACHINERY, FISHERY STATISTICS, WEST BENGAL

HOOGHLY DISTRICT

Reference Date : 15.10.2007

FOWL (COCK, HEN, CHICKEN)

NAME OF THE GRAM PANCHAYAT	FOWL (COCK, HEN, CHICKEN) (MALE+FEMALE)															
	COCK (5 months & above)					HEN (5 months & above)					DESHI CHICKEN (Below 5 months)					
	Deshi Aseel	Deshi Others	Improved White	Improved Coloured	Total Cock (330+331+332+333)	Deshi Aseel	Deshi Others	Improved White	Improved Coloured	Total Hen (335+336+337+338)	Aseel for Egg	Other for Egg	Total (340+341)	Aseel for Meat	Other for Meat	Total Deshi Chicken (343+344)
1	330	331	332	333	334	335	336	337	338	339	340	341	342	343	344	345
GOGHAT-I BLOCK																
BALI G.P.	324	0	0	0	324	544	0	0	0	544	0	0	0	0	0	0
BHADUR G.P.	76	473	42	184	775	16	393	56	249	714	9	53	62	4	38	42
GOGHAT G.P.	61	1785	35	65	1946	73	1972	27	14	2086	8	765	773	0	643	643
KUMURSA G.P.	29	974	0	151	1154	30	1551	0	185	1766	4	763	767	0	0	0
NAKUNDA G.P.	203	258	54	52	567	320	339	113	34	806	198	212	410	100	21	121
RAGHUBATI G.P.	14	1057	267	407	1745	53	1467	340	486	2346	0	1463	1463	0	1102	1102
SEORA G.P.	867	151	117	38	1173	2604	216	3	182	3005	1806	179	1985	769	140	909
GOGHAT-I BLOCK TOT :	**1,574**	**4,698**	**515**	**897**	**7,684**	**3,640**	**5,938**	**539**	**1,150**	**11,267**	**2,025**	**3,435**	**5,460**	**873**	**1,944**	**2,817**

18th ALL INDIA LIVESTOCK CENSUS, AGRICULTURE IMPLEMENTS AND MACHINERY, FISHERY STATISTICS, WEST BENGAL

HOOGHLY DISTRICT

Reference Date : 15.10.2007

FOWL (COCK, HEN, CHICKEN) AND DRAKE, DUCK

NAME OF THE GRAM PANCHAYAT	FOWL (COCK, HEN, CHICKEN) (MALE+FEMALE)							DRAKE, DUCK (MALE+FEMALE)					
	IMPROVED CHICKEN (Below 5 months)						Total Fowl (334+339+342+345+348+351)	Drake (6 months & above)			Duck (6 months & above)		
	White for Egg	Coloured for Egg	Total (346+347)	White for Meat	Coloured for Meat	Total Improved Chicken (349+350)		Deshi	Improved	Total Drake (353+354)	Deshi	Improved	Total Duck (356+357)
1	346	347	348	349	350	351	352	353	354	355	356	357	358
GOGHAT-I BLOCK													
BALI G.P.	0	50	50	30000	26	30026	30944	5817	0	5817	8152	0	8152
BHADUR G.P.	36	135	171	44056	130	44186	45950	480	159	639	3512	295	3807
GOGHAT G.P.	0	0	0	0	0	0	5448	4919	36	4955	7494	18	7512
KUMURSA G.P.	0	0	0	39600	0	39600	43287	1567	0	1567	13021	0	13021
NAKUNDA G.P.	10	3	13	4	9	13	1930	1462	65	1527	3423	109	3532
RAGHUBATI G.P.	337	601	938	328	363	691	8285	4306	822	5128	6868	1723	8591
SEORA G.P.	23	117	140	20	42	62	7274	2152	11	2163	8267	10	8277
GOGHAT-I BLOCK TOT :	406	906	1,312	114,008	570	114,578	143,118	20,703	1,093	21,796	50,737	2,155	52,892

18th ALL INDIA LIVESTOCK CENSUS, AGRICULTURE IMPLEMENTS AND MACHINERY, FISHERY STATISTICS, WEST BENGAL

HOOGHLY DISTRICT

Reference Date : 15.10.2007

DUCK, TURKEY

NAME OF THE GRAM PANCHAYAT	DUCKLING (MALE+FEMALE)							TURKEY			Quail	Other Poultry Birds	Total Poultry Birds (352+365+368+369+370)
	DUCKLING (Belows 6 month)						Total Duck (355+358+361+364)	Male	Female	Total Turkey (366+367)			
	Deshi for Egg	Deshi for Meat	Total Deshi Duckling (359+360)	Improved for Egg	Improved for Meat	Total Improved Duckling (362+363)							
1	359	360	361	362	363	364	365	366	367	368	369	370	371
GOGHAT-I BLOCK													
BALI G.P.	0	0	0	0	0	0	13969	0	0	0	0	0	44913
BHADUR G.P.	23	17	40	21	9	30	4516	0	0	0	0	0	50466
GOGHAT G.P.	479	213	692	6	1	7	13166	0	0	0	0	6676	25290
KUMURSA G.P.	0	0	0	0	0	0	14588	0	0	0	0	0	57875
NAKUNDA G.P.	9831	438	10269	39	72	111	15439	0	0	0	0	0	17369
RAGHUBATI G.P.	6909	3904	10813	1685	965	2650	27182	0	0	0	0	0	35467
SEORA G.P.	1173	690	1863	34	6	40	12343	0	0	0	0	1	19618
GOGHAT-I BLOCK TOT :	**18,415**	**5,262**	**23,677**	**1,785**	**1,053**	**2,838**	**101,203**	**0**	**0**	**0**	**0**	**6,677**	**250,998**

18th ALL INDIA LIVESTOCK CENSUS, AGRICULTURE IMPLEMENTS AND MACHINERY, FISHERY STATISTICS, WEST BENGAL

HOOGHLY DISTRICT

Reference Date : 15.10.2007

AGRICULTURAL IMPLEMENTS AND MACHINERY

NAME OF THE GRAM PANCHAYAT	ANIMAL OPERATED IMPLEMENTS														
	No. of Wooden Plough					No. of Steel Plough					No. of Cultivator				
	Utilised more than 100 days/ year	Utilised between 50 to 100 days/ year	Utilised less than 50 days/ year	Not Utilised	Total (372+373+ 374+375)	Utilised more than 100 days/ year	Utilised between 50 to 100 days/ year	Utilised less than 50 days/ year	Not Utilised	Total (377+378+ 379+380)	Utilised more than 100 days/ year	Utilised between 50 to 100 days/ year	Utilised less than 50 days/ year	Not Utilised	Total (382+383+ 384+385)
1	372	373	374	375	376	377	378	379	380	381	382	383	384	385	386
GOGHAT-I BLOCK															
BALI G.P.	12	0	0	0	12	464	0	0	0	464	8806	32	0	0	8838
BHADUR G.P.	0	95	446	0	541	0	99	383	0	482	0	0	0	0	0
GOGHAT G.P.	82	250	1227	355	1914	11	229	1554	79	1873	1	163	349	232	745
KUMURSA G.P.	65	227	983	25	1300	62	208	1259	2	1531	52	413	2278	27	2770
NAKUNDA G.P.	134	642	204	1	981	102	312	381	401	1196	0	0	0	0	0
RAGHUBATI G.P.	15	121	1195	27	1358	31	76	826	8	941	0	0	0	0	0
SEORA G.P.	115	198	513	43	869	43	186	674	0	903	108	0	0	0	108
GOGHAT-I BLOCK TOT :	423	1,533	4,568	451	6,975	713	1,110	5,077	490	7,390	8,967	608	2,627	259	12,461

18th ALL INDIA LIVESTOCK CENSUS, AGRICULTURE IMPLEMENTS AND MACHINERY, FISHERY STATISTICS, WEST BENGAL

Reference Date : 15.10.2007

HOOGHLY DISTRICT

AGRICULTURAL IMPLEMENTS AND MACHINERY

NAME OF THE GRAM PANCHAYAT	ANIMAL OPERATED IMPLEMENTS														
	No. of Disc Harrow					No. of Seed-cum-Fertiliser Drill					No. of Leveller				
	Utilised more than 100 days/ year	Utilised between 50 to 100 days/ year	Utilised less than 50 days/ year	Not Utilised	Total (387+388+ 389+390)	Utilised more than 100 days/ year	Utilised between 50 to 100 days/ year	Utilised less than 50 days/ year	Not Utilised	Total (392+393+ 394+395)	Utilised more than 100 days/ year	Utilised between 50 to 100 days/ year	Utilised less than 50 days/ year	Not Utilised	Total (397+398+ 399+400)
1	387	388	389	390	391	392	393	394	395	396	397	398	399	400	401
GOGHAT-I BLOCK															
BALI G.P.	0	0	0	0	0	0	0	0	0	0	465	0	0	0	465
BHADUR G.P.	0	0	0	0	0	0	0	0	0	0	0	95	446	0	541
GOGHAT G.P	0	0	0	0	0	0	0	0	0	0	54	344	2346	236	2980
KUMURSA G.P.	0	0	0	0	0	0	0	0	0	0	37	62	1153	0	1252
NAKUNDA G.P.	0	0	0	0	0	0	0	0	0	0	371	604	284	16	1275
RAGHUBATI G.P.	0	0	553	0	553	0	0	0	0	0	19	64	1012	7	1102
SEORA G.P.	0	0	0	0	0	0	0	2	0	2	146	142	482	25	795
GOGHAT-I BLOCK TOT :	0	0	553	0	553	0	0	2	0	2	1,092	1,311	5,723	284	8,410

18th ALL INDIA LIVESTOCK CENSUS, AGRICULTURE IMPLEMENTS AND MACHINERY, FISHERY STATISTICS, WEST BENGAL

Reference Date : 15.10.2007

HOOGHLY DISTRICT

AGRICULTURAL IMPLEMENTS AND MACHINERY

NAME OF THE GRAM PANCHAYAT	ANIMAL OPERATED IMPLEMENTS														
	No. of Wet Land Puddler					No. of Sugarcane Crusher					No. of Animal Cart				
	Utilised more than 100 days/ year	Utilised between 50 to 100 days/ year	Utilised less than 50 days/ year	Not Utilised	Total (402+403+ 404+405)	Utilised more than 100 days/ year	Utilised between 50 to 100 days/ year	Utilised less than 50 days/ year	Not Utilised	Total (407+408+ 409+410)	Utilised more than 100 days/ year	Utilised between 50 to 100 days/ year	Utilised less than 50 days/ year	Not Utilised	Total (412+413+ 414+415)
1	402	403	404	405	406	407	408	409	410	411	412	413	414	415	416
GOGHAT-I BLOCK															
BALI G.P	0	0	0	0	0	0	0	0	0	0	148	0	0	0	148
BHADUR G.P.	0	0	0	0	0	0	0	0	0	0	0	100	392	0	492
GOGHAT G.P.	1	274	1361	192	1828	0	0	0	0	0	20	279	1003	78	1380
KUMURSA G.P.	0	0	0	0	0	0	0	0	0	0	51	19	1168	0	1238
NAKUNDA G.P.	124	221	331	96	772	0	0	0	0	0	606	485	84	2	1177
RAGHUBATI G.P.	4	34	71	11	120	0	0	0	0	0	792	506	216	8	1522
SEORA G.P.	0	74	348	27	449	0	0	0	0	0	121	124	434	0	679
GOGHAT-I BLOCK TOT :	129	603	2,111	326	3,169	0	0	0	0	0	1,738	1,513	3,297	88	6,636

18th ALL INDIA LIVESTOCK CENSUS, AGRICULTURE IMPLEMENTS AND MACHINERY, FISHERY STATISTICS, WEST BENGAL

HOOGHLY DISTRICT

Reference Date : 15.10.2007

AGRICULTURAL IMPLEMENTS AND MACHINERY

NAME OF THE GRAM PANCHAYAT	ANIMAL OPERATED IMPLEMENTS										EQUIPMENT FOR LIVESTOCK AND POULTRY							
	No. of Ghanis					No. of Water Lifting Devices								Hay Harvest Machine		Chaff Cutter		
	Utilised more than 100 days/ year	Utilised between 50 to 100 days/ year	Utilised less than 50 days/ year	Not Utilised	Total (417+ 418+ 419+ 420)	Utilised more than 100 days/ year	Utilised between 50 to 100 days/ year	Utilised less than 50 days/ year	Not Utilised	Total (422+ 423+ 424+ 425)	Incuba-tors/ Bree-ders	Milking Machine	Baler	Straw Reaper	Forage Harves-ter	Manually Operated	Animal Operated	Power Operated
1	417	418	419	420	421	422	423	424	425	426	427	428	429	430	431	432	433	434
GOGHAT-I BLOCK																		
BALI G.P.	0	0	0	0	0	0	0	0	0	0	0	0	0	0	0	0	4462	0
BHADUR G.P.	0	0	0	0	0	0	0	0	0	0	0	0	0	0	0	2590	0	0
GOGHAT G.P.	0	0	0	0	0	9	0	182	22	213	0	0	0	0	0	2540	0	44
KUMURSA G.P.	0	0	0	0	0	0	0	0	0	0	0	0	0	0	0	2993	0	103
NAKUNDA G.P.	0	0	0	0	0	0	0	0	0	0	0	0	0	0	0	0	0	0
RAGHUBATI G.P.	0	0	0	0	0	0	0	0	0	0	0	0	0	0	0	3633	0	0
SEORA G.P.	0	0	0	0	0	0	0	0	0	0	0	0	0	0	0	2775	0	0
GOGHAT-I BLOCK TOT :	0	0	0	0	0	9	0	182	22	213	0	0	0	0	0	14,531	4,462	147

18th ALL INDIA LIVESTOCK CENSUS, AGRICULTURE IMPLEMENTS AND MACHINERY, FISHERY STATISTICS, WEST BENGAL

Reference Date : 15.10.2007

HOOGHLY DISTRICT

FISHERY STATISTICS

NAME OF THE GRAM PANCHAYAT	No. of Household engaged in Fishing Activity						No. of Members in the Fishery Household				No. of members Engaged in actual operation of fishing activity			
	Nature of Fishing Activity		Type of Fishing Activity								Full Time		Part Time	
	Inland	Marine	Mainly Fish Capture	Mainly Seed Culture	Allied e.g. Pealing, Marketing, Processing etc.	Others	Male	Female	Children	Total (441+ 442+ 443)	Male	Female	Male	Female
1	435	436	437	438	439	440	441	442	443	444	445	446	447	448
GOGHAT-I BLOCK														
BALI G.P.	113	0	113	0	0	171	158	169	135	462	0	0	130	4
BHADUR G.P.	0	0	0	0	0	0	3	3	4	10	0	0	0	0
GOGHAT G.P.	0	0	0	0	0	0	0	0	0	0	0	0	0	0
KUMURSA G.P.	7	0	7	0	3	0	11	11	15	37	7	0	0	0
NAKUNDA G.P.	20	0	5	0	0	0	15	0	0	15	5	0	4	0
RAGHUBATI G.P.	0	0	0	0	0	0	0	0	0	0	0	0	0	0
SEORA G.P.	0	0	0	0	0	0	0	0	0	0	0	0	0	0
GOGHAT-I BLOCK TOT :	**140**	**0**	**125**	**0**	**3**	**171**	**187**	**183**	**154**	**524**	**12**	**0**	**134**	**4**

18th ALL INDIA LIVESTOCK CENSUS, AGRICULTURE IMPLEMENTS AND MACHINERY, FISHERY STATISTICS, WEST BENGAL

HOOGHLY DISTRICT

Reference Date : 15.10.2007

FISHERY STATISTICS

NAME OF THE GRAM PANCHAYAT	No. of members Engaged in other occupation of fishing activities										No. of Household of main source of waterbody in which fishing done				
	Marketing of Fish		Repairing / Mending of Nets		Fish Hatchery		Ornamental Fishing		Others		Aquaculture ponds and tank	Brackish water impounds	Water logged areas	Large irrigation tanks	Reservoirs & check dams
	Male	Female	Male	Female	Male	Female	Male	Female	Male	Female					
1	449	450	451	452	453	454	455	456	457	458	459	460	461	462	463
GOGHAT-I BLOCK															
BALI G.P.	48	0	76	16	5	0	0	0	0	0	111	0	0	0	0
BHADUR G.P.	0	0	0	0	0	0	0	0	0	0	0	0	0	0	0
GOGHAT G.P.	0	0	0	0	0	0	0	0	0	0	0	0	0	0	0
KUMURSA G.P.	3	0	0	0	0	0	0	0	0	0	7	0	0	0	0
NAKUNDA G.P.	2	0	6	0	0	0	0	0	0	0	12	0	9	4	0
RAGHUBATI G.P.	0	0	0	0	0	0	0	0	0	0	0	0	0	0	0
SEORA G.P.	0	0	0	0	0	0	0	0	0	0	0	0	0	0	0
GOGHAT-I BLOCK TOT :	53	0	82	16	5	0	0	0	0	0	130	0	9	4	0

18th ALL INDIA LIVESTOCK CENSUS, AGRICULTURE IMPLEMENTS AND MACHINERY, FISHERY STATISTICS, WEST BENGAL

Reference Date : 15.10.2007

HOOGHLY DISTRICT

FISHERY STATISTICS

NAME OF THE GRAM PANCHAYAT	No. of Household of main source of waterbody in which fishing done												
				Typewise		Locationwise			Ownershipwise				
	Rivers	Lakes/ oxbow lakes/ meanders channels/ scars	Marine resources i.e. sea	Perrenial waterbody	Seasonal waterbody	Located within the Mouza/Ward	At distance less than 5 Km.	At distance more than 5 Km.	Owned by fisherman household	Owned by Gram Panchayat	Owned by the Govt.	Owned by cooperative society	Owned by other individuals
1	464	465	466	467	468	469	470	471	472	473	474	475	476
GOGHAT-I BLOCK													
BALI G.P.	111	0	0	104	106	112	112	6	0	0	0	0	101
BHADUR G.P.	0	0	0	0	0	0	0	0	0	0	0	0	0
GOGHAT G.P.	0	0	0	0	0	0	0	0	0	0	0	0	0
KUMURSA G.P.	0	0	0	7	0	7	0	0	0	0	0	0	7
NAKUNDA G.P.	2	0	0	2	0	1	16	0	2	0	15	0	3
RAGHUBATI G.P.	0	0	0	0	0	0	0	0	0	0	0	0	0
SEORA G.P.	0	0	0	0	0	0	0	0	0	0	0	0	0
GOGHAT-I BLOCK TOT :	113	0	0	113	106	120	128	6	2	0	15	0	111

18th ALL INDIA LIVESTOCK CENSUS, AGRICULTURE IMPLEMENTS AND MACHINERY, FISHERY STATISTICS, WEST BENGAL

HOOGHLY DISTRICT

Reference Date : 15.10.2007

FISHERY STATISTICS AND FODDER AREA

NAME OF THE GRAM PANCHAYAT	No. Fishing Crafts		No. of Fishing Gears							Area under Fodder Crops (Cottah)		
	Moto-rised	Non-moto-rised	Drag Nets	Hook & Lines	Cast Nets	Gill Nets	Set barriers	Trawl Nets	Others	Kharif	Rabi	Total (486+487)
1	477	478	479	480	481	482	483	484	485	486	487	488
GOGHAT-I BLOCK												
BALI G.P.	0	0	264	0	143	0	0	0	268	114	21	135
BHADUR G.P.	0	0	0	0	0	0	0	0	0	0	0	0
GOGHAT G.P.	0	0	0	0	265	225	126	40	81	0	0	0
KUMURSA G.P.	0	0	9	0	0	0	0	0	0	0	40	40
NAKUNDA G.P	0	0	28	0	0	0	0	28	0	0	0	0
RAGHUBATI G.P.	0	0	0	0	0	0	0	0	0	0	0	0
SEORA G.P.	0	0	0	0	0	0	0	0	0	0	0	0
GOGHAT-I BLOCK TOT :	0	0	301	0	408	225	126	68	349	114	61	175

HOOGHLY DISTRICT

JERSEY / HOLSTEIN / OTHER CROSS-BRED / INDIGENOUS CATTLE / BUFFALO

NAME OF THE MOUZA (J.L. No.)	Female Jersey Cross-bred (Over 2½ year)			Total Jersey Cross-bred Cattle	Female Holstein Cross-bred (Over 2½ year)			Total Holstein Cross-bred Cattle	Female Other Cross-bred (Over 2½ year)			Total Other Cross-bred Cattle	Total Cross-bred Cattle	Female Indigenous Cattle (Over 3 year)			Total Bengal/ Non-des. Indige-nous Cattle	Total Indige-nous Cattle	Female Buffalo (Over 3 year)			Total Buffalo
	In milk	Dry	Not yet calved		In milk	Dry	Not yet calved		In milk	Dry	Not yet calved			In milk	Dry	Not yet calved			In milk	Dry	Not yet calved	
	1	2	3	4	5	6	7	8	9	10	11	12	13	14	15	16	17	18	19	20	21	22
GOGHAT-I BLOCK : ARAMBAGH SUBDIVISION																						
BALI GRAM PANCHAYAT																						
BALI (210)	49	17	0	137	0	0	0	0	0	0	0	0	137	186	175	0	809	831	0	0	0	4
DAMODARPUR (205)	14	2	0	43	0	0	0	0	0	0	0	0	43	324	147	0	939	955	0	0	0	0
DIGHARA (107)	18	16	0	71	0	0	0	0	0	0	0	0	71	211	131	0	843	843	0	0	0	0
GOHALISANRA (200)	1	0	0	14	0	0	0	0	0	0	0	0	14	95	45	0	276	280	0	0	0	0
JAGATPUR (211)	14	4	0	48	0	0	0	0	0	0	0	0	48	108	67	0	407	412	0	0	0	0
KALAGACHHIA (209)	3	2	0	9	0	0	0	0	0	0	0	0	9	97	46	0	286	286	0	0	0	0
KANAIPUR (109)	7	3	0	20	0	0	0	0	0	0	0	0	20	107	51	0	373	373	0	0	0	2
KHILGRAM (201)	6	12	0	36	0	0	0	0	0	0	0	0	36	78	26	0	246	246	0	0	0	0
LAKSHMIPUR (108)	6	0	0	12	0	0	0	0	0	0	0	0	12	97	50	0	322	322	0	0	0	0
MIRZZAPUR (206)	1	0	0	12	0	0	0	0	0	0	0	0	12	127	34	0	329	329	0	0	0	0
PENCHERA (204)	7	3	0	20	0	0	0	0	0	0	0	0	20	94	35	3	260	260	0	0	0	0
RADHABALLABHPUR (208)	31	12	0	85	0	0	0	0	0	0	0	0	85	183	120	0	544	572	0	0	0	0
SYAMBALLABPUR (202)	13	5	0	65	0	0	0	0	0	0	0	0	65	448	193	0	1448	1442	0	0	0	0
UDAYRAJPUR (207)	6	6	0	26	0	0	0	0	0	0	0	0	26	141	46	1	368	368	0	0	0	0
BALI G.P. TOTAL :	176	82	0	598	0	0	0	0	0	0	0	0	598	2296	1166	4	7442	7519	0	0	0	6
BHADUR GRAM PANCHAYAT																						
ADRA (030)	0	0	0	0	0	0	0	0	0	5	0	24	24	22	42	0	161	161	0	0	0	4
ARAZI SURJYAPUR (059)	5	0	0	14	0	0	0	0	9	0	0	41	55	43	30	2	271	300	0	0	0	0
BELI (065)	0	0	0	0	0	0	0	0	0	5	3	23	23	30	22	0	148	148	0	0	0	2
BHADUR (031)	0	0	0	0	0	0	0	0	0	22	0	44	44	52	200	9	794	794	0	0	0	76
BHANJAPARA (064)	3	0	0	7	0	0	0	0	0	0	0	0	7	25	11	0	118	118	0	0	0	2
BIRAMPUR (062)	18	2	0	59	0	0	0	0	6	2	0	23	82	76	35	0	348	403	0	0	0	8
CHAK NETARA (068)	11	0	0	24	0	0	0	0	0	2	0	2	26	23	13	10	118	144	0	0	0	0
CHATRA (070)	33	3	0	42	1	1	0	4	12	3	0	57	103	107	108	16	582	582	0	0	0	6
GOBINDAPUR (057)	0	0	0	0	0	0	0	0	0	23	0	85	85	78	310	0	1116	1116	0	0	0	16
MANDALGHANTI (028)	0	0	0	0	0	0	0	0	0	12	0	60	60	31	63	7	349	349	0	0	0	0
METHUL (063)	12	5	0	47	0	0	0	0	0	0	0	7	54	120	224	7	901	901	0	0	0	118
MIRGA (069)	0	0	0	0	0	0	0	0	6	2	0	21	21	65	72	1	370	370	0	0	0	0
PYARINAGAR (060)	0	0	0	0	0	0	0	0	0	0	0	7	7	6	3	0	55	55	0	0	0	4

(P) - Part Mouza i.e., Mouza appears in more than one Gram Panchayat

18th ALL INDIA LIVESTOCK CENSUS, AGRICULTURE IMPLEMENTS & MACHINERY, FISHERY STATISTICS, WEST BENGAL

Reference Date : 15.10.2007

HOOGHLY DISTRICT

JERSEY / HOLSTEIN / OTHER CROSS-BRED / INDIGENOUS CATTLE / BUFFALO

NAME OF THE MOUZA (J.L. No.)	Female Jersey Cross-bred (Over 2½ year)			Total Jersey Cross-bred Cattle	Female Holstein Cross-bred (Over 2½ year)			Total Holstein Cross-bred Cattle	Female Other Cross-bred (Over 2½ year)			Total Other Cross-bred Cattle	Total Cross-bred Cattle	Female Indigenous Cattle (Over 3 year)			Total Bengal/ Non-des. Indige-nous Cattle	Total Indige-nous Cattle	Female Buffalo (Over 3 year)			Total Buffalo
	In milk	Dry	Not yet calved		In milk	Dry	Not yet calved		In milk	Dry	Not yet calved			In milk	Dry	Not yet calved			In milk	Dry	Not yet calved	
	1	2	3	4	5	6	7	8	9	10	11	12	13	14	15	16	17	18	19	20	21	22
GOGHAT-I BLOCK : ARAMBAGH SUBDIVISION																						
BHADUR GRAM PANCHAYAT																						
SEKATI (029)	0	0	0	0	0	0	0	0	4	0	0	19	19	40	67	8	277	358	0	0	0	20
SURJYAPUR (061)	12	3	0	50	0	0	0	0	2	2	0	4	54	58	25	0	227	257	0	0	0	24
UTTAR BALARAMPUR (071)	0	0	0	0	0	0	0	0	0	19	0	63	63	32	212	0	794	794	0	0	0	26
BHADUR G.P. TOTAL :	94	13	0	243	1	1	0	4	39	97	3	480	727	808	1437	60	6629	6850	0	0	0	306
GOGHAT GRAM PANCHAYAT																						
AMADPUR (120)	1	0	0	5	0	0	0	0	2	1	0	7	12	93	69	29	567	601	0	0	0	12
BAMUNIA (121)	1	2	0	5	0	0	0	0	0	0	0	0	5	49	31	26	294	316	0	0	0	6
BHABADIGHI (076)	0	0	0	16	0	0	0	0	0	0	0	0	16	192	13	12	529	583	0	0	0	10
BRAHMANGRAM (079)	0	3	0	20	0	0	0	0	0	0	0	0	20	12	1	3	176	194	0	0	0	2
BUINTYA (094)	0	0	0	16	0	0	0	0	0	0	0	0	16	125	28	17	502	516	0	0	0	18
DAHIAKANDA (117)	0	3	0	37	0	0	0	0	0	0	0	0	37	141	51	18	1243	1276	0	0	0	4
GOGHAT (096)	0	0	0	9	0	0	0	0	0	0	0	0	9	272	85	50	2842	2906	0	0	0	44
GOPALBATI (093)	0	0	0	23	0	0	0	0	0	0	0	0	23	150	9	10	506	541	0	0	0	18
KAMCHE (097)	0	0	0	23	0	0	0	0	0	0	0	0	23	402	100	39	2096	2215	0	0	0	10
KANTALI (077)	0	0	0	21	0	0	0	0	0	0	0	0	21	240	33	14	846	930	0	0	0	11
KHANATI (072)	8	4	0	24	0	0	0	0	0	0	0	0	24	153	103	6	807	889	0	0	0	10
KURMANA (118)	0	0	0	79	0	0	0	0	0	0	0	0	79	97	15	18	852	868	0	0	0	4
MADANMOHANPUR (078)	0	0	0	31	0	0	0	0	0	0	0	0	31	87	31	22	970	996	0	0	0	6
NABASAN (074)	0	0	0	32	0	0	0	0	0	0	0	0	32	259	34	16	858	1004	0	0	0	30
SUNIA (119)	3	1	0	10	0	0	0	0	0	0	0	0	10	212	106	104	1295	1329	0	0	0	107
GOGHAT G.P. TOTAL :	13	13	0	351	0	0	0	0	2	1	0	7	358	2484	709	384	14383	15164	0	0	0	292
KUMURSA GRAM PANCHAYAT																						
BADLA (114)	4	0	0	8	0	0	0	0	0	0	0	0	8	137	75	49	483	509	0	0	0	10
BALLABHBATI (104)	4	2	2	13	0	0	0	0	0	0	0	0	13	127	99	66	582	602	0	0	0	0
BELIBELA (066)	26	4	5	71	0	0	0	0	0	0	0	0	71	340	96	105	1111	1175	1	1	0	19
CHAK HARI (098)	18	1	1	41	0	0	0	0	0	0	0	0	41	100	32	62	540	550	0	0	0	0
DHULEPUR (105)	13	5	0	31	8	1	1	18	0	0	0	0	49	306	107	90	998	1029	0	0	0	0
HARIHARPUR (101)	17	0	0	36	0	0	0	0	0	0	0	0	36	136	62	37	470	497	11	8	0	29
JAYKRISHNAPUR (111)	16	0	0	30	6	1	0	13	0	0	0	0	43	712	105	62	1900	2055	0	0	0	17

(P) - Part Mouza i.e., Mouza appears in more than one Gram Panchayat

HOOGHLY DISTRICT

JERSEY / HOLSTEIN / OTHER CROSS-BRED / INDIGENOUS CATTLE / BUFFALO

NAME OF THE MOUZA (J.L. No.)	Female Jersey Cross-bred (Over 2½ year)			Total Jersey Cross-bred Cattle	Female Holstein Cross-bred (Over 2½ year)			Total Holstein Cross-bred Cattle	Female Other Cross-bred (Over 2½ year)			Total Other Cross-bred Cattle	Total Cross-bred Cattle	Female Indigenous Cattle (Over 3 year)			Total Bengal / Non-descript Indigenous Cattle	Total Indigenous Cattle	Female Buffalo (Over 3 year)			Total Buffalo
	In milk	Dry	Not yet calved		In milk	Dry	Not yet calved		In milk	Dry	Not yet calved			In milk	Dry	Not yet calved			In milk	Dry	Not yet calved	
	1	2	3	4	5	6	7	8	9	10	11	12	13	14	15	16	17	18	19	20	21	22
GOGHAT-I BLOCK : ARAMBAGH SUBDIVISION																						
KUMURSA GRAM PANCHAYAT																						
KHORDA KANPUR (116)	3	0	0	10	0	0	0	0	0	0	0	0	10	246	118	50	822	822	0	0	0	57
KUMURSA (099)	26	2	4	58	0	0	0	0	0	0	0	0	58	581	359	153	2375	2459	0	0	0	18
MATHURA (102)	25	6	0	56	0	0	0	0	0	0	0	0	56	258	111	0	879	912	0	0	0	0
PATULSARA (067)	23	8	0	53	0	0	0	0	0	0	0	0	53	237	183	130	1175	1204	0	0	0	79
PURBBA AMARPUR (106)	24	4	6	58	0	0	0	0	0	0	0	0	58	144	143	69	710	733	0	0	0	12
SHYAMBATI (103)	19	5	2	49	0	0	0	0	0	0	0	0	49	180	128	20	669	709	0	0	0	16
TELIGRAM (100)	19	0	0	34	0	0	0	0	0	0	0	0	34	247	61	0	720	731	0	0	1	1
KUMURSA G.P. TOTAL :	237	37	20	548	14	2	1	31	0	0	0	0	579	3751	1679	893	13434	13987	12	9	1	258
NAKUNDA GRAM PANCHAYAT																						
DARINAKUNDA (180)	9	0	0	18	0	0	0	0	2	0	0	3	21	128	107	77	958	968	0	0	0	16
DEWAN CHAK (193)	0	1	1	5	0	0	0	0	0	0	0	0	5	45	94	44	477	477	0	0	0	4
DUMURPARA (190)	4	1	0	12	0	0	0	0	0	0	0	0	12	62	33	2	214	224	0	0	0	8
GOHALPOTA (186)	1	0	0	4	0	0	0	0	0	0	0	0	4	75	23	41	434	463	0	0	0	2
KOTA (194)	0	2	0	3	9	7	2	36	0	0	0	0	39	731	1168	291	4083	4083	23	0	0	31
KULIA (192)	5	2	0	42	0	0	0	0	2	0	0	4	46	453	107	60	1564	1564	0	0	0	0
NAKUNDA (187)	0	1	3	8	12	6	2	34	0	0	0	0	42	1267	371	202	7608	7608	0	0	0	40
RAUTARA (191)	2	3	1	12	0	0	0	0	0	0	0	0	12	71	92	48	549	549	0	0	0	8
NAKUNDA G.P. TOTAL :	21	10	5	104	21	13	4	70	4	0	0	7	181	2832	1995	765	15887	15936	23	0	0	109
RAGHUBATI GRAM PANCHAYAT																						
BAJUA (032)	8	2	0	29	0	0	0	0	0	0	0	0	29	756	127	1	1771	1826	0	0	0	88
BARUL (054)	7	7	6	31	0	0	0	0	0	0	0	0	31	252	13	0	506	532	0	0	0	4
BIJALKONA (025)	0	0	0	0	0	0	0	0	9	0	0	29	29	331	41	6	851	851	0	0	0	32
GANESHBATI (053)	121	0	0	242	0	0	0	0	120	0	0	240	482	227	0	0	474	474	0	0	0	40
GOLPUR (075)	59	6	0	124	0	0	0	0	0	0	0	0	124	756	10	0	1484	1606	0	0	0	4
HARISCHANDRAPUR (049)	0	0	0	0	0	0	0	0	0	0	0	0	0	337	20	3	783	831	0	0	0	4
KHATGRAM (024)	0	0	0	0	0	0	0	0	9	0	0	25	25	215	45	10	642	646	0	0	0	46
MADINA (052)	100	0	0	200	0	0	0	0	0	0	0	0	200	194	6	0	427	427	0	0	0	12
PALPUKUR (034)	0	0	0	0	0	0	0	0	0	0	0	0	0	25	13	5	103	103	0	0	0	6
PIR MALLIK (073)	0	0	0	0	0	0	0	0	0	0	0	0	0	201	0	0	412	412	0	0	0	0

(P) - Part Mouza i.e., Mouza appears in more than one Gram Panchayat

HOOGHLY DISTRICT

JERSEY / HOLSTEIN / OTHER CROSS-BRED / INDIGENOUS CATTLE / BUFFALO

NAME OF THE MOUZA (I L. No.)	Female Jersey Cross-bred (Over 2½ year)			Total Jersey Cross-bred Cattle	Female Holstein Cross-bred (Over 2½ year)			Total Holstein Cross-bred Cattle	Female Other Cross-bred (Over 2½ year)			Total Other Cross-bred Cattle	Total Cross-bred Cattle	Female Indigenous Cattle (Over 3 year)			Total Bengal/ Non-des. Indige-nous Cattle	Total Indige-nous Cattle	Female Buffalo (Over 3 year)			Total Buffalo
	In milk	Dry	Not yet calved		In milk	Dry	Not yet calved		In milk	Dry	Not yet calved			In milk	Dry	Not yet calved			In milk	Dry	Not yet calved	
	1	2	3	4	5	6	7	8	9	10	11	12	13	14	15	16	17	18	19	20	21	22
GOGHAT-I BLOCK : ARAMBAGH SUBDIVISION																						
RAGHUBATI GRAM PANCHAYAT																						
RAGHUBATI (035)	57	0	0	111	0	0	0	0	0	0	0	0	111	96	0	0	152	192	0	0	0	0
RAJGRAM (055)	80	0	0	160	0	0	0	0	0	0	0	0	160	148	0	0	304	304	0	0	0	20
RATANPUR (050)	60	0	0	120	0	0	0	0	0	0	0	0	120	186	0	0	372	372	0	0	0	40
SANTA (051)	0	0	0	0	0	0	0	0	80	0	0	160	160	157	0	0	334	334	0	0	0	20
SANTOSHPUR (033)	0	0	0	0	0	0	0	0	0	0	0	0	0	722	44	0	1092	1492	0	0	0	14
SHANCHA (048)	0	0	0	0	0	0	0	0	55	0	0	110	110	167	16	9	385	445	0	0	0	0
SITANAGAR (056)	73	0	0	146	0	0	0	0	0	0	0	0	146	160	0	0	260	340	0	0	0	16
SULUT (023)	0	0	0	0	0	0	0	0	0	0	0	0	0	184	45	4	526	526	0	0	0	26
RAGHUBATI G.P. TOTAL :	565	15	6	1163	0	0	0	0	273	0	0	564	1727	5114	380	38	10878	11713	0	0	0	372
SEORA GRAM PANCHAYAT																						
AMDOBA (198)	34	5	1	95	1	1	1	10	0	0	0	0	105	142	131	56	700	809	0	1	0	7
ANANDAPUR (199)	0	0	0	9	0	0	0	0	0	0	0	0	9	141	200	63	899	916	0	0	0	0
BARA KURMSHA (112)	1[illegible]	20	2	51	4	1	1	20	1	0	1	3	74	42	20	31	160	243	1	3	0	22
BARAMA (110)	1	1	6	19	0	0	0	0	0	0	0	0	19	108	95	217	530	597	0	0	0	18
BELEKUSUMA (196)	0	0	0	0	0	0	0	0	0	0	0	0	0	0	0	0	0	0	0	0	0	0
CHAK MAMREJ (115)	1	1	2	14	0	0	0	0	0	0	0	0	14	277	212	160	1114	1227	0	0	0	28
DAKSHIN BALARAMPUR (197)	4	0	0	11	0	0	0	0	0	0	0	0	11	118	117	2	487	596	0	0	0	10
GOALPARA (195)	0	0	0	0	0	0	0	0	0	0	0	0	0	0	0	0	0	0	0	0	0	0
JOT MAHABAT (188)	4	1	0	25	0	0	0	0	0	0	0	0	25	197	179	132	850	901	0	0	0	40
MOHANPUR (113)	17	1	6	35	0	0	1	1	0	0	0	0	36	54	36	228	469	518	0	1	0	7
MUKTARPUR (203)	0	0	5	5	0	0	0	0	0	0	0	0	5	0	0	0	0	0	0	0	0	0
SAORA (189)	0	0	0	8	0	0	0	0	0	0	0	0	8	0	0	0	0	30	0	0	0	0
SEORA G.P. TOTAL :	62	29	22	272	5	2	3	31	1	0	1	3	306	1079	990	889	5209	5837	1	5	0	132

(P) - Part Mouza i.e., Mouza appears in more than one Gram Panchayat

HOOGHLY DISTRICT

SHEEP / GOAT / HORSE AND PONNY / PIG / DOG / FOWL / DUCK

NAME OF THE MOUZA (J.L. No.)	Total Sheep	Total Bengal Breed Goat	Total Other Breed Goat	Total Goat	Total Horse and Ponny	Total Pig	Total Dog	Hen (Female 5 month & above)		Improved Chicken for Meat (Broiler)	Fowl (Cock, Hen & Chicken)			Duck (Female 6 month & above)		Drake, Duck & Duckling			Turkey	Quail	Other Poultry Birds	Total Poultry Bird
								Deshi	Improved		Deshi	Improved	Total	Deshi	Improved	Deshi	Improved	Total				
	23	24	25	26	27	28	29	30	31	32	33	34	35	36	37	38	39	40	41	42	43	44
GOGHAT-I BLOCK : ARAMBAGH SUBDIVISION																						
BALI GRAM PANCHAYAT																						
BALI (210)	0	750	0	750	0	0	58	49	0	25000	75	25000	25075	540	0	881	0	881	0	0	0	25956
DAMODARPUR (205)	0	231	0	231	0	0	56	50	0	26	76	76	152	1189	0	2285	0	2285	0	0	0	2437
DIGHARA (107)	0	435	0	435	0	4	50	98	0	3000	163	3000	3163	888	0	1519	0	1519	0	0	0	4682
GOHALISANRA (200)	0	110	0	110	0	0	28	0	0	2000	0	2000	2000	320	0	525	0	525	0	0	0	2525
JAGATPUR (211)	0	325	0	325	0	0	32	21	0	0	33	0	33	193	0	312	0	312	0	0	0	345
KALAGACHHIA (209)	0	198	0	198	0	0	29	0	0	0	0	0	0	388	0	638	0	638	0	0	0	638
KANAIPUR (109)	0	273	0	273	0	0	42	35	0	0	57	0	57	444	0	754	0	754	0	0	0	811
KHILGRAM (201)	0	118	0	118	0	0	24	30	0	0	44	0	44	594	0	977	0	977	0	0	0	1021
LAKSHMIPUR (108)	0	222	0	222	0	0	26	70	0	0	109	0	109	421	0	701	0	701	0	0	0	810
MIRZZAPUR (206)	0	121	0	121	0	0	16	4	0	0	6	0	6	436	0	662	0	662	0	0	0	668
PENCHERA (204)	0	105	0	105	0	0	10	33	0	0	48	0	48	250	0	396	0	396	0	0	0	444
RADHABALLABHPUR (208)	0	276	0	276	0	0	44	90	0	0	153	0	153	337	0	579	0	579	0	0	0	732
SYAMBALLABPUR (202)	0	807	0	807	0	0	103	58	0	0	94	0	94	1645	0	2916	0	2916	0	0	0	3010
UDAYRAJPUR (207)	0	146	0	146	0	0	23	6	0	0	10	0	10	507	0	824	0	824	0	0	0	834
BALI G.P. TOTAL :	0	4117	0	4117	0	4	541	544	0	30026	868	30076	30944	8152	0	13969	0	13969	0	0	0	44913
BHADUR GRAM PANCHAYAT																						
ADRA (030)	0	20	0	20	0	0	20	0	0	13000	13	13000	13013	149	0	149	0	149	0	0	0	13162
ARAZI SURJYAPUR (059)	0	136	0	136	0	99	33	23	0	0	67	0	67	163	51	195	75	270	0	0	0	337
BELI (065)	0	14	0	14	0	0	21	8	0	10000	8	10000	10008	120	0	124	0	124	0	0	0	10132
BHADUR (031)	0	153	0	153	0	14	26	35	0	0	136	0	136	471	0	471	0	471	0	0	0	607
BHANJAPARA (064)	0	101	0	101	0	0	7	89	0	0	137	0	137	56	0	60	0	60	0	0	0	197
BIRAMPUR (062)	0	361	6	367	0	32	55	71	188	5115	228	5526	5754	116	133	214	241	455	0	0	0	6209
CHAK NETARA (068)	0	94	0	94	0	0	18	47	55	8	105	120	225	37	42	68	66	134	0	0	0	359
CHATRA (070)	0	123	0	123	0	31	27	34	0	0	61	0	61	392	0	499	0	499	0	0	0	560
GOBINDAPUR (057)	0	200	0	200	0	22	42	2	0	0	49	0	49	613	0	619	0	619	0	0	0	668
MANDALGHANTI (028)	0	38	0	38	0	0	22	10	0	0	27	0	27	238	0	238	0	238	0	0	0	265
METHUL (063)	0	123	0	123	0	33	35	15	0	1000	22	1000	1022	432	0	469	0	469	0	0	0	1491
MIRGA (069)	0	65	0	65	0	0	19	0	0	0	0	0	0	174	0	239	0	239	0	0	0	239
PYARINAGAR (060)	0	4	0	4	0	0	9	2	0	0	7	0	7	69	0	69	0	69	0	0	0	76

(P) - Part Mouza i e . Mouza appears in more than one Gram Panchayat

HOOGHLY DISTRICT

SHEEP / GOAT / HORSE AND PONNY / PIG / DOG / FOWL / DUCK

NAME OF THE MOUZA (J.L. No.)	Total Sheep	Total Bengal Breed Goat	Total Other Breed Goat	Total Goat	Total Horse and Ponny	Total Pig	Total Dog	Hen (Female 5 month & above)		Improved Chicken for Meat (Brofler)	Fowl (Cock, Hen & Chicken)			Duck (Female 6 month & above)		Drake, Duck & Duckling			Turkey	Quail	Other Poultry Birds	Total Poultry Bird
								Deshi	Improved		Deshi	Improved	Total	Deshi	Improved	Deshi	Improved	Total				
	23	24	25	26	27	28	29	30	31	32	33	34	35	36	37	38	39	40	41	42	43	44
GOGHAT-I BLOCK : ARAMBAGH SUBDIVISION																						
BHADUR GRAM PANCHAYAT																						
SEKATI (029)	0	107	0	107	0	21	49	43	0	15000	102	15000	15102	189	0	253	0	253	0	0	0	15355
SURJYAPUR (061)	0	145	0	145	0	0	36	7	62	63	41	242	283	110	69	161	102	263	0	0	0	546
UTTAR BALARAMPUR (071)	0	105	0	105	0	0	28	23	0	0	59	0	59	183	0	204	0	204	0	0	0	263
BHADUR G.P. TOTAL :	0	1789	6	1795	0	252	447	409	305	44186	1062	44888	45950	3512	295	4032	484	4516	0	0	0	50466
GOGHAT GRAM PANCHAYAT																						
AMADPUR (120)	0	277	0	277	0	0	16	214	0	0	311	0	311	554	0	771	1	772	0	0	0	1083
BAMUNIA (121)	0	179	0	179	0	0	5	21	0	0	30	0	30	346	0	476	0	476	0	0	0	506
BHABADIGHI (076)	0	427	0	427	0	11	49	60	0	0	220	0	220	216	0	475	0	475	0	0	0	695
BRAHMANGRAM (079)	0	132	0	132	0	0	8	91	2	0	234	4	238	114	0	259	0	259	0	0	0	497
BUINTYA (094)	0	241	0	241	0	0	10	75	0	0	376	0	376	93	0	210	0	210	0	0	0	586
DAHIAKANDA (117)	0	894	0	894	0	30	234	232	15	0	867	60	927	580	0	1492	6	1498	0	0	0	2425
GOGHAT (096)	0	1332	0	1332	0	26	171	353	0	0	952	24	976	1710	0	3033	0	3033	0	0	26	4035
GOPALBATI (093)	0	256	0	256	0	0	21	23	0	0	39	0	39	188	0	321	0	321	0	0	0	360
KAMCHE (097)	0	833	0	833	0	49	81	252	0	0	578	0	578	689	0	1227	0	1227	0	0	20	1825
KANTALI (077)	0	222	0	222	0	0	25	180	0	0	276	0	276	170	0	393	0	393	0	0	3225	3894
KHANATI (072)	0	262	0	262	0	0	140	38	0	0	63	0	63	557	2	834	12	846	0	0	0	909
KURMANA (118)	0	785	0	785	0	0	109	230	24	0	911	53	964	494	16	871	42	913	0	0	5	1882
MADANMOHANPUR (078)	0	197	0	197	0	0	25	58	0	0	147	0	147	369	0	645	0	645	0	0	0	792
NABASAN (074)	0	164	0	164	0	0	44	0	0	0	0	0	0	169	0	392	0	392	0	0	3400	3792
SUNIA (119)	0	581	0	581	0	7	31	218	0	0	303	0	303	1245	0	1706	0	1706	0	0	0	2009
GOGHAT G.P. TOTAL :	0	6782	0	6782	0	123	969	2045	41	0	5307	141	5448	7494	18	13105	61	13166	0	0	6676	25290
KUMURSA GRAM PANCHAYAT																						
BADLA (114)	0	273	0	273	0	0	4	90	0	0	246	0	246	663	0	725	0	725	0	0	0	971
BALLABHBATI (104)	0	384	0	384	0	0	4	67	0	0	204	0	204	666	0	740	0	740	0	0	0	944
BELIBELA (066)	0	379	0	379	0	0	14	93	0	400	243	400	643	1162	0	1273	0	1273	0	0	0	1916
CHAK HARI (098)	0	368	0	368	0	23	7	245	0	0	545	0	545	711	0	780	0	780	0	0	0	1325
DHULEPUR (105)	0	373	0	373	0	0	11	96	42	0	254	85	339	1121	0	1233	0	1233	0	0	0	1572
HARIHARPUR (101)	0	215	2	217	0	31	5	74	47	0	165	81	246	717	0	790	0	790	0	0	0	1036
JAYKRISHNAPUR (111)	0	820	0	820	0	54	5	364	0	0	503	0	503	1274	0	1646	0	1646	0	0	0	2149

(P) - Part Mouza i.e., Mouza appears in more than one Gram Panchayat

HOOGHLY DISTRICT

SHEEP / GOAT / HORSE AND PONNY / PIG / DOG / FOWL / DUCK

NAME OF THE MOUZA (J.L. No.)	Total Sheep	Total Bengal Breed Goat	Total Other Breed Goat	Total Goat	Total Horse and Ponny	Total Pig	Total Dog	Hen (Female 5 month & above)		Improved Chicken for Meat (Broiler)	Fowl (Cock, Hen & Chicken)			Duck (Female 6 month & above)		Drake, Duck & Duckling			Turkey	Quail	Other Poultry Birds	Total Poultry Bird
								Deshi	Improved		Deshi	Improved	Total	Deshi	Improved	Deshi	Improved	Total				
	23	24	25	26	27	28	29	30	31	32	33	34	35	36	37	38	39	40	41	42	43	44
GOGHAT-I BLOCK : ARAMBAGH SUBDIVISION																						
KUMURSA GRAM PANCHAYAT																						
KHORDA KANPUR (116)	0	349	0	349	0	0	19	153	0	0	339	0	339	936	0	1035	0	1035	0	0	0	1374
KUMURSA (099)	12	1000	0	1000	0	0	7	187	96	19000	460	19170	19630	2236	0	2445	0	2445	0	0	0	22075
MATHURA (102)	0	312	0	312	0	0	7	78	0	1200	169	1200	1369	887	0	946	0	946	0	0	0	2315
PATULSARA (067)	0	313	0	313	0	0	11	58	0	19000	77	19000	19077	640	0	712	0	712	0	0	0	19789
PURBBA AMARPUR (106)	0	183	0	183	0	0	3	17	0	0	49	0	49	738	0	807	0	807	0	0	0	856
SHYAMBATI (103)	0	191	0	191	0	0	6	9	0	0	14	0	14	661	0	738	0	738	0	0	0	752
TELIGRAM (100)	0	179	0	179	0	0	0	50	0	0	83	0	83	609	0	718	0	718	0	0	0	801
KUMURSA G.P. TOTAL :	12	5339	2	5341	0	108	103	1581	185	39600	3351	39936	43287	13021	0	14588	0	14588	0	0	0	57875
NAKUNDA GRAM PANCHAYAT																						
DARINAKUNDA (180)	0	461	0	461	0	0	124	33	0	10	51	31	82	432	12	544	60	604	0	0	0	686
DEWAN CHAK (193)	0	199	0	199	0	0	28	35	25	0	46	28	74	176	0	291	0	291	0	0	0	365
DUMURPARA (190)	0	294	0	294	0	19	49	102	0	0	330	6	336	169	4	340	4	344	0	0	0	680
GOHALPOTA (186)	0	348	0	348	0	93	50	236	13	0	808	64	872	216	37	426	39	465	0	0	0	1337
KOTA (194)	0	1266	0	1266	0	0	226	146	78	0	276	94	370	1221	29	11250	53	11303	0	0	0	11673
KULIA (192)	0	838	0	838	0	0	74	7	3	0	9	4	13	296	27	1015	53	1068	0	0	0	1081
NAKUNDA (187)	0	723	0	723	0	21	124	59	19	3	78	33	111	702	0	1024	72	1096	0	0	0	1207
RAUTARA (191)	0	217	0	217	0	0	26	41	9	0	53	19	72	211	0	264	4	268	0	0	0	340
NAKUNDA G.P. TOTAL :	0	4346	0	4346	0	133	701	659	147	13	1651	279	1930	3423	109	15154	285	15439	0	0	0	17369
RAGHUBATI GRAM PANCHAYAT																						
BAJUA (032)	0	1547	0	1547	0	46	217	70	116	36	141	330	471	1314	253	4415	735	5150	0	0	0	5621
BARUL (054)	0	386	0	386	0	0	11	41	0	0	126	0	126	248	0	762	0	762	0	0	0	888
BIJALKONA (025)	0	939	0	939	0	764	0	94	121	88	334	443	777	534	203	1908	537	2445	0	0	0	3222
GANESHBATI (053)	0	720	0	720	0	0	42	100	100	80	280	360	640	160	80	560	320	880	0	0	0	1520
GOLPUR (075)	0	2474	0	2474	0	610	0	100	80	16	566	152	718	977	290	2594	902	3496	0	0	0	4214
HARISCHANDRAPUR (049)	0	809	0	809	0	0	32	105	0	0	296	0	296	507	10	1456	40	1496	0	0	0	1792
KHATGRAM (024)	0	531	0	531	0	236	164	15	0	0	44	0	44	623	0	2014	66	2080	0	0	0	2124
MADINA (052)	0	600	0	600	0	49	39	140	100	70	440	340	780	271	100	930	280	1210	0	0	0	1990
PALPUKUR (034)	0	39	9	48	0	0	19	0	0	0	0	0	0	83	0	249	0	249	0	0	0	249
PIR MALLIK (073)	0	609	0	609	0	178	54	93	68	64	346	264	610	133	40	519	90	609	0	0	0	1219

(P) - Part Mouza i.e., Mouza appears in more than one Gram Panchayat

HOOGHLY DISTRICT

SHEEP / GOAT / HORSE AND PONNY / PIG / DOG / FOWL / DUCK

NAME OF THE MOUZA (J.L. No.)	Total Sheep	Total Bengal Breed Goat	Total Other Breed Goat	Total Goat	Total Horse and Ponny	Total Pig	Total Dog	Hen (Female 5 month & above)		Improved Chicken for Meat (Broiler)	Fowl (Cock, Hen & Chicken)			Duck (Female 6 month & above)		Drake, Duck & Duckling			Turkey	Quail	Other Poultry Birds	Total Poultry Bird
								Deshi	Improved		Deshi	Improved	Total	Deshi	Improved	Deshi	Improved	Total				
	23	24	25	26	27	28	29	30	31	32	33	34	35	36	37	38	39	40	41	42	43	44
GOGHAT-I BLOCK : ARAMBAGH SUBDIVISION																						
RAGHUBATI GRAM PANCHAYAT																						
RAGHUBATI (035)	0	181	0	181	0	0	0	80	0	0	240	0	240	120	0	400	0	400	0	0	0	640
RAJGRAM (055)	0	974	0	974	0	0	0	99	0	0	380	0	380	196	42	784	120	904	0	0	0	1284
RATANPUR (050)	0	719	0	719	0	0	41	246	236	337	828	1226	2054	180	206	540	766	1306	0	0	0	3360
SANTA (051)	0	1107	0	1107	0	0	0	63	0	0	250	0	250	120	0	360	0	360	0	0	0	610
SANTOSHPUR (033)	0	1972	0	1972	0	198	63	0	0	0	0	0	0	981	142	2921	538	3459	0	0	0	3459
SHANCHA (048)	0	422	0	422	0	0	29	153	0	0	493	0	493	133	7	493	41	534	0	0	0	1027
SITANAGAR (056)	0	1037	0	1037	0	0	17	80	0	0	240	0	240	120	140	600	200	800	0	0	0	1040
SULUT (023)	0	754	0	754	0	0	34	41	5	0	152	14	166	168	210	482	560	1042	0	0	0	1208
RAGHUBATI G.P. TOTAL :	0	15820	9	15829	0	2081	762	1520	826	691	5156	3129	8285	6868	1723	21987	5195	27182	0	0	0	35467
SEORA GRAM PANCHAYAT																						
AMDOBA (198)	0	387	0	387	0	0	162	435	20	21	717	108	825	1108	0	1466	26	1492	0	0	1	2318
ANANDAPUR (199)	0	562	51	613	0	0	191	277	12	0	465	15	480	994	0	1425	0	1425	0	0	0	1905
BARA KURMSHA (112)	0	204	0	204	0	0	46	0	63	37	0	183	183	177	0	406	2	408	0	0	0	591
BARAMA (110)	0	121	0	121	0	0	61	579	71	0	1265	157	1422	278	0	437	4	441	0	0	0	1863
BELEKUSUMA (196)	0	443	115	558	0	0	95	0	0	0	0	0	0	1245	0	1596	0	1596	0	0	0	1596
CHAK MAMREJ (115)	0	13	0	13	0	0	12	93	0	0	231	7	238	125	0	163	0	163	0	0	0	401
DAKSHIN BALARAMPUR (197)	0	222	0	222	0	0	67	0	0	0	34	0	34	304	0	489	0	489	0	0	0	523
GOALPARA (195)	0	169	0	169	0	0	39	7	19	4	107	32	139	464	0	550	0	550	0	0	0	689
JOT MAHABAT (188)	0	104	0	104	0	0	7	0	0	0	0	0	0	123	0	178	0	178	0	0	0	178
MOHANPUR (113)	0	871	0	871	0	0	121	343	0	0	1182	30	1212	913	10	2211	29	2240	0	0	0	3452
MUKTARPUR (203)	0	348	0	348	0	0	110	255	0	0	605	0	605	455	0	515	0	515	0	0	0	1120
SAORA (189)	0	963	104	1067	0	0	329	831	0	0	2126	10	2136	2081	0	2846	0	2846	0	0	0	4982
SEORA G.P. TOTAL :	0	4407	270	4677	0	0	1240	2820	185	62	6732	542	7274	8267	10	12282	61	12343	0	0	1	19618

(P) - Part Mouza i.e., Mouza appears in more than one Gram Panchayat

HOOGHLY DISTRICT

FODDER AREA — AGRICULTURAL IMPLEMENTS / FISHERY / LIVESTOCK & FISHERY INFRASTRUCTURE

NAME OF THE MOUZA (J.L. No.)	Area under Fodder Crops (In Cottah)			Animal Operated Implements			Leveller	Chaff Cutter	Fishery Household Persons	Engaged in Actual Operation of Fishing				Marketing of Fish		Veterinary Hospital /Health Centre	Artificial Incemination Centre	Veterinary Medicine Shop	Live stock Development Worker	Chilling Plant/ Bulk Milk Cooler	Co-op. Dairy/ Milk Collection Centre	Availability of Pasture Land	Cattle/ Poultry Feed Shop	Fish Wholesale Market
										Full Time		Part Time												
	Kharif	Rabi	Total	Wooden Plough	Steel Plough	Animal Cart				Male	Female	Male	Female	Male	Female									
	45	46	47	48	49	50	51	52	53	54	55	56	57	58	59	60	61	62	63	64	65	66	67	68
GOGHAT-I BLOCK : ARAMBAGH SUBDIVISION																								
BALI GRAM PANCHAYAT																								
BALI (210)	14	0	14	0	11	0	11	650	269	0	0	67	4	23	0	>5KM	YES	YES	>5KM	>5KM	>5KM	>5KM	YES	>5KM
DAMODARPUR (205)	12	0	12	0	14	0	16	550	0	0	0	0	0	0	0	>5KM	<=5KM	YES	<=5KM	>5KM	>5KM	>5KM	<=5KM	>5KM
DIGHARA (107)	12	4	16	0	139	0	136	443	0	0	0	0	0	0	0	>5KM	>5KM	YES	>5KM	>5KM	>5KM	>5KM	YES	>5KM
GOHALISANRA (200)	8	2	10	0	10	8	10	162	0	0	0	0	0	0	0	>5KM	>5KM	YES	>5KM	>5KM	>5KM	>5KM	<=5KM	>5KM
JAGATPUR (211)	4	0	4	0	23	94	21	260	193	0	0	63	0	25	0	>5KM	<=5KM	YES	<=5KM	>5KM	>5KM	>5KM	<=5KM	>5KM
KALAGACHHIA (209)	0	0	0	0	16	0	16	180	0	0	0	0	0	0	0	>5KM	<=5KM	YES	<=5KM	>5KM	>5KM	>5KM	<=5KM	>5KM
KANAIPUR (109)	0	0	0	0	52	25	52	200	0	0	0	0	0	0	0	>5KM	>5KM	YES	>5KM	>5KM	>5KM	>5KM	<=5KM	>5KM
KHILGRAM (201)	18	0	18	0	66	0	66	120	0	0	0	0	0	0	0	>5KM	>5KM	YES	>5KM	>5KM	>5KM	>5KM	<=5KM	>5KM
LAKSHMIPUR (108)	0	0	0	0	22	12	20	180	0	0	0	0	0	0	0	>5KM	>5KM	YES	>5KM	>5KM	>5KM	>5KM	<=5KM	>5KM
MIRZZAPUR (206)	0	0	0	6	10	0	7	180	0	0	0	0	0	0	0	>5KM	<=5KM	YES	<=5KM	>5KM	>5KM	>5KM	<=5KM	>5KM
PENCHERA (204)	2	0	2	2	7	0	8	140	0	0	0	0	0	0	0	>5KM	<=5KM	YES	<=5KM	>5KM	>5KM	>5KM	<=5KM	>5KM
RADHABALLABHPUR (208)	0	0	0	2	2	9	2	332	0	0	0	0	0	0	0	>5KM	<=5KM	YES	<=5KM	>5KM	>5KM	>5KM	YES	>5KM
SYAMBALLABPUR (202)	32	10	42	2	79	0	87	825	0	0	0	0	0	0	0	>5KM	<=5KM	YES	<=5KM	>5KM	>5KM	>5KM	<=5KM	>5KM
UDAYRAJPUR (207)	12	5	17	0	13	0	13	240	0	0	0	0	0	0	0	>5KM	<=5KM	YES	YES	>5KM	>5KM	>5KM	<=5KM	>5KM
BALI G.P. TOTAL :	**114**	**21**	**135**	**12**	**464**	**148**	**465**	**4462**	**462**	**0**	**0**	**130**	**4**	**48**	**0**									
BHADUR GRAM PANCHAYAT																								
ADRA (030)	0	0	0	5	3	3	4	91	0	0	0	0	0	0	0	<=5KM	<=5KM	<=5KM	<=5KM	>5KM	>5KM	YES	<=5KM	<=5KM
ARAZI SURJYAPUR (059)	0	0	0	15	15	14	6	118	0	0	0	0	0	0	0	>5KM	>5KM	<=5KM	>5KM	>5KM	>5KM	YES	<=5KM	>5KM
BELI (065)	0	0	0	10	4	9	10	63	0	0	0	0	0	0	0	<=5KM	<=5KM	<=5KM	<=5KM	>5KM	>5KM	YES	<=5KM	<=5KM
BHADUR (031)	0	0	0	53	53	49	52	260	0	0	0	0	0	0	0	>5KM	>5KM	>5KM	<=5KM	>5KM	>5KM	YES	>5KM	>5KM
BHANJAPARA (064)	0	0	0	3	0	2	3	53	0	0	0	0	0	0	0	<=5KM	<=5KM	<=5KM	<=5KM	>5KM	>5KM	YES	<=5KM	<=5KM
BIRAMPUR (062)	0	0	0	40	43	43	43	0	0	0	0	0	0	0	0	<=5KM	>5KM	<=5KM	<=5KM	>5KM	>5KM	YES	>5KM	<=5KM
CHAK NETARA (068)	0	0	0	17	17	17	17	0	0	0	0	0	0	0	0	<=5KM	<=5KM	<=5KM	<=5KM	>5KM	>5KM	YES	<=5KM	<=5KM
CHATRA (070)	0	0	0	27	24	27	28	206	10	0	0	0	0	0	0	<=5KM	<=5KM	<=5KM	<=5KM	>5KM	>5KM	YES	<=5KM	<=5KM
GOBINDAPUR (057)	0	0	0	90	87	76	91	408	0	0	0	0	0	0	0	<=5KM	<=5KM	<=5KM	<=5KM	>5KM	>5KM	YES	<=5KM	<=5KM
MANDALGHANTI (028)	0	0	0	10	8	9	10	325	0	0	0	0	0	0	0	<=5KM	<=5KM	<=5KM	<=5KM	>5KM	>5KM	YES	<=5KM	<=5KM
METHUL (063)	0	0	0	104	67	82	104	398	0	0	0	0	0	0	0	<=5KM	<=5KM	<=5KM	YES	>5KM	>5KM	YES	<=5KM	<=5KM
MIRGA (069)	0	0	0	13	12	13	14	151	0	0	0	0	0	0	0	<=5KM	<=5KM	<=5KM	<=5KM	>5KM	>5KM	YES	<=5KM	<=5KM
PYARINAGAR (060)	0	0	0	2	2	2	2	35	0	0	0	0	0	0	0	>5KM	>5KM	>5KM	>5KM	>5KM	>5KM	>5KM	>5KM	>5KM

(P) - Part Mouza i e , Mouza appears in more than one Gram Panchayat; YES - Located in the Mouza; <=5KM - Located at a distance upto 5 KM; >5KM - Located at a distance more than 5 KM

Reference Date : 15.10.2007

HOOGHLY DISTRICT

FODDER AREA / AGRICULTURAL IMPLEMENTS / FISHERY / LIVESTOCK & FISHERY INFRASTRUCTURE

NAME OF THE MOUZA (J.L. No.)	Area under Fodder Crops (In Cottah)			Animal Operated Implements			Leveller	Chaff Cutter	Fishery Household Persons	Engaged in Actual Operation of Fishing				Marketing of Fish		Veterinary Hospital /Health Centre	Artificial Insemination Centre	Veterinary Medicine Shop	Live stock Development Worker	Chilling Plant/ Bulk Milk Cooler	Co-op Dairy/ Milk Collection Centre	Availability of Pasture Land	Cattle/ Poultry Feed Shop	Fish Wholesale Market
										Full Time		Part Time												
	Kharif	Rabi	Total	Wooden Plough	Steel Plough	Animal Cart				Male	Female	Male	Female	Male	Female									
	45	46	47	48	49	50	51	52	53	54	55	56	57	58	59	60	61	62	63	64	65	66	67	68
GOGHAT-I BLOCK : ARAMBAGH SUBDIVISION																								
BHADUR GRAM PANCHAYAT																								
SEKATI (029)	0	0	0	25	23	22	26	166	0	0	0	0	0	0	0	>5KM	<=5KM	<=5KM	>5KM	>5KM	>5KM	YES	<=5KM	<=5KM
SURJYAPUR (061)	0	0	0	40	40	40	40	0	0	0	0	0	0	0	0	>5KM	<=5KM	<=5KM	>5KM	>5KM	>5KM	YES	>5KM	<=5KM
UTTAR BALARAMPUR (071)	0	0	0	87	84	84	91	316	0	0	0	0	0	0	0	>5KM	<=5KM	<=5KM	<=5KM	>5KM	>5KM	YES	>5KM	<=5KM
BHADUR G.P. TOTAL :	0	0	0	541	482	492	541	2590	10	0	0	0	0	0	0									
GOGHAT GRAM PANCHAYAT																								
AMADPUR (120)	0	0	0	37	80	57	97	0	0	0	0	0	0	0	0	>5KM	>5KM	>5KM	<=5KM	>5KM	>5KM	>5KM	<=5KM	>5KM
BAMUNIA (121)	0	0	0	25	42	35	46	0	0	0	0	0	0	0	0	>5KM	>5KM	>5KM	<=5KM	>5KM	>5KM	>5KM	<=5KM	>5KM
BHABADIGHI (076)	0	0	0	47	67	46	102	443	0	0	0	0	0	0	0	>5KM	>5KM	>5KM	>5KM	>5KM	>5KM	>5KM	<=5KM	>5KM
BRAHMANGRAM (079)	0	0	0	37	13	10	42	278	0	0	0	0	0	0	0	>5KM	>5KM	>5KM	>5KM	<=5KM	>5KM	>5KM	<=5KM	>5KM
BUINTYA (094)	0	0	0	66	100	48	108	0	0	0	0	0	0	0	0	>5KM	<=5KM	<=5KM	>5KM	>5KM	>5KM	>5KM	<=5KM	>5KM
DAHIAKANDA (117)	0	0	0	176	182	125	230	43	0	0	0	0	0	0	0	<=5KM	>5KM	>5KM	<=5KM	<=5KM	>5KM	>5KM	<=5KM	>5KM
GOGHAT (096)	0	0	0	512	271	108	718	196	0	0	0	0	0	0	0	YES	YES	<=5KM	>5KM	<=5KM	<=5KM	>5KM	<=5KM	>5KM
GOPALBATI (093)	0	0	0	55	62	29	100	177	0	0	0	0	0	0	0	>5KM	<=5KM	<=5KM	>5KM	<=5KM	<=5KM	>5KM	<=5KM	>5KM
KAMCHE (097)	0	0	0	270	269	219	386	239	0	0	0	0	0	0	0	<=5KM	<=5KM	<=5KM	<=5KM	<=5KM	<=5KM	>5KM	<=5KM	>5KM
KANTALI (077)	0	0	0	141	123	106	148	149	0	0	0	0	0	0	0	>5KM	>5KM	>5KM	>5KM	>5KM	>5KM	>5KM	<=5KM	>5KM
KHANATI (072)	0	0	0	93	125	91	140	0	0	0	0	0	0	0	0	<=5KM	<=5KM	<=5KM	>5KM	<=5KM	>5KM	>5KM	<=5KM	>5KM
KURMANA (118)	0	0	0	179	50	62	210	307	0	0	0	0	0	0	0	>5KM	>5KM	>5KM	<=5KM	<=5KM	<=5KM	>5KM	<=5KM	>5KM
MADANMOHANPUR (078)	0	0	0	87	145	130	216	179	0	0	0	0	0	0	0	>5KM	>5KM	>5KM	>5KM	<=5KM	>5KM	>5KM	<=5KM	>5KM
NABASAN (074)	0	0	0	92	109	93	150	225	0	0	0	0	0	0	0	<=5KM	<=5KM	<=5KM	>5KM	>5KM	>5KM	>5KM	<=5KM	>5KM
SUNIA (119)	0	0	0	97	235	221	287	348	0	0	0	0	0	0	0	>5KM	>5KM	>5KM	<=5KM	>5KM	>5KM	>5KM	<=5KM	>5KM
GOGHAT G.P. TOTAL :	0	0	0	1914	1873	1380	2980	2584	0	0	0	0	0	0	0									
KUMURSA GRAM PANCHAYAT																								
BADLA (114)	0	0	0	48	71	48	48	158	0	0	0	0	0	0	0	>5KM	>5KM	>5KM	>5KM	>5KM	>5KM	>5KM	>5KM	>5KM
BALLABHBATI (104)	0	0	0	44	69	44	44	128	0	0	0	0	0	0	0	<=5KM	<=5KM	<=5KM	<=5KM	>5KM	>5KM	>5KM	<=5KM	<=5KM
BELIBELA (066)	0	0	0	88	109	88	88	173	0	0	0	0	0	0	0	<=5KM	YES	>5KM	<=5KM	>5KM	>5KM	>5KM	<=5KM	<=5KM
CHAK HARI (098)	0	0	0	64	69	51	64	132	0	0	0	0	0	0	0	>5KM	>5KM	>5KM	>5KM	>5KM	>5KM	>5KM	>5KM	>5KM
DHULEPUR (105)	0	0	0	70	106	70	70	200	4	0	0	0	0	1	0	>5KM	>5KM	>5KM	<=5KM	>5KM	>5KM	>5KM	<=5KM	<=5KM
HARIHARPUR (101)	0	0	0	52	59	52	52	124	15	4	0	0	0	0	0	<=5KM	<=5KM	<=5KM	<=5KM	>5KM	>5KM	>5KM	<=5KM	<=5KM
JAYKRISHNAPUR (111)	0	0	0	185	201	185	185	491	0	0	0	0	0	0	0	>5KM	>5KM	>5KM	<=5KM	>5KM	>5KM	>5KM	>5KM	>5KM

(P) - Part Mouza i.e., Mouza appears in more than one Gram Panchayat; YES - Located in the Mouza; <=5KM - Located at a distance upto 5 KM; >5KM - Located at a distance more than 5 KM

Reference Date : 15.10.2007

HOOGHLY DISTRICT

NAME OF THE MOUZA (J.L. No.)	FODDER AREA: Area under Fodder Crops (in Cottah)			AGRICULTURAL IMPLEMENTS / FISHERY / LIVESTOCK & FISHERY INFRASTRUCTURE: Animal Operated Implements						Engaged in Actual Operation of Fishing				Marketing of Fish											
										Full Time		Part Time													
	Kharif	Rabi	Total	Wooden Plough	Steel Plough	Animal Cart	Leveller	Chaff Cutter	Fishery Household Persons	Male	Female	Male	Female	Male	Female	Veterinary Hospital /Health Centre	Artificial Incemination Centre	Veterinary Medicine Shop	Live stock Development Worker	Chilling Plant/ Bulk Milk Cooler	Co-op. Dairy/ Milk Collection Centre	Availability of Pasture Land	Cattle/ Poultry Feed Shop	Fish Wholesale Market
	45	46	47	48	49	50	51	52	53	54	55	56	57	58	59	60	61	62	63	64	65	66	67	68
GOGHAT-I BLOCK : ARAMBAGH SUBDIVISION																									
KUMURSA GRAM PANCHAYAT																									
KHORDA KANPUR (116)	0	0	0	64	75	50	50	162	0	0	0	0	0	0	0	>5KM	>5KM	>5KM	>5KM	>5KM	>5KM	>5KM	>5KM	>5KM
KUMURSA (099)	0	0	0	249	273	249	249	619	0	0	0	0	0	0	0	>5KM	>5KM	>5KM	>5KM	>5KM	>5KM	>5KM	>5KM	>5KM
MATHURA (102)	0	0	0	106	94	68	68	182	0	0	0	0	0	0	0	<=5KM	<=5KM	<=5KM	<=5KM	>5KM	>5KM	>5KM	<=5KM	<=5KM
PATULSARA (067)	0	0	0	105	135	105	105	221	15	3	0	0	0	0	0	>5KM	<=5KM	<=5KM	>5KM	>5KM	>5KM	>5KM	>5KM	>5KM
PURBBA AMARPUR (106)	0	0	0	73	122	73	73	155	0	0	0	0	0	0	0	>5KM	>5KM	>5KM	<=5KM	>5KM	>5KM	>5KM	>5KM	>5KM
SHYAMBATI (103)	0	40	40	66	61	69	69	170	3	0	0	0	0	2	0	<=5KM	<=5KM	<=5KM	YES	>5KM	>5KM	>5KM	<=5KM	<=5KM
TELIGRAM (100)	0	0	0	86	87	86	87	181	0	0	0	0	0	0	0	>5KM	>5KM	>5KM	>5KM	>5KM	>5KM	>5KM	>5KM	>5KM
KUMURSA G.P. TOTAL :	0	40	40	1300	1531	1238	1252	3096	37	7	0	0	0	3	0									
NAKUNDA GRAM PANCHAYAT																									
DARINAKUNDA (180)	0	0	0	98	66	144	222	0	1	0	0	4	0	0	0	<=5KM	>5KM	>5KM	>5KM	>5KM	>5KM	>5KM	<=5KM	<=5KM
DEWAN CHAK (193)	0	0	0	29	26	26	32	0	0	0	0	0	0	0	0	<=5KM	>5KM	>5KM	>5KM	>5KM	>5KM	>5KM	<=5KM	<=5KM
DUMURPARA (190)	0	0	0	53	43	79	72	0	0	0	0	0	0	0	0	>5KM	>5KM	>5KM	>5KM	>5KM	>5KM	>5KM	<=5KM	>5KM
GOHALPOTA (186)	0	0	0	80	81	107	113	0	0	0	0	0	0	0	0	>5KM	>5KM	>5KM	>5KM	>5KM	>5KM	>5KM	<=5KM	<=5KM
KOTA (194)	0	0	0	199	104	266	168	0	5	5	0	0	0	2	0	<=5KM	>5KM	<=5KM	<=5KM	>5KM	>5KM	>5KM	<=5KM	<=5KM
KULIA (192)	0	0	0	76	44	120	140	0	0	0	0	0	0	0	0	<=5KM	>5KM	>5KM	>5KM	>5KM	>5KM	>5KM	>5KM	<=5KM
NAKUNDA (187)	0	0	0	385	774	364	458	0	9	0	0	0	0	0	0	<=5KM	YES	>5KM	>5KM	>5KM	>5KM	>5KM	<=5KM	<=5KM
RAUTARA (191)	0	0	0	61	58	71	70	0	0	0	0	0	0	0	0	<=5KM	>5KM	<=5KM	<=5KM	>5KM	>5KM	>5KM	>5KM	>5KM
NAKUNDA G.P. TOTAL :	0	0	0	981	1196	1177	1275	0	15	5	0	4	0	2	0									
RAGHUBATI GRAM PANCHAYAT																									
BAJUA (032)	0	0	0	136	83	99	142	454	0	0	0	0	0	0	0	<=5KM	<=5KM	YES	YES	>5KM	>5KM	>5KM	YES	>5KM
BARUL (054)	0	0	0	1	1	1	1	82	0	0	0	0	0	0	0	<=5KM	<=5KM	<=5KM	YES	>5KM	>5KM	>5KM	YES	>5KM
BIJALKONA (025)	0	0	0	33	50	28	49	246	0	0	0	0	0	0	0	<=5KM	<=5KM	<=5KM	YES	>5KM	>5KM	>5KM	<=5KM	>5KM
GANESHBATI (053)	0	0	0	150	100	200	69	202	0	0	0	0	0	0	0	<=5KM	<=5KM	<=5KM	YES	>5KM	>5KM	>5KM	<=5KM	>5KM
GOLPUR (075)	0	0	0	60	60	60	60	374	0	0	0	0	0	0	0	<=5KM	<=5KM	<=5KM	YES	>5KM	>5KM	>5KM	<=5KM	>5KM
HARISCHANDRAPUR (049)	0	0	0	66	56	44	51	178	0	0	0	0	0	0	0	<=5KM	<=5KM	<=5KM	YES	>5KM	>5KM	>5KM	<=5KM	>5KM
KHATGRAM (024)	0	0	0	59	55	52	61	184	0	0	0	0	0	0	0	<=5KM	<=5KM	<=5KM	YES	>5KM	>5KM	>5KM	<=5KM	>5KM
MADINA (052)	0	0	0	185	175	220	190	297	0	0	0	0	0	0	0	<=5KM	YES	YES	YES	>5KM	>5KM	>5KM	YES	>5KM
PALPUKUR (034)	0	0	0	7	2	8	7	21	0	0	0	0	0	0	0	<=5KM	<=5KM	<=5KM	YES	>5KM	>5KM	>5KM	<=5KM	>5KM
PIR MALLIK (073)	0	0	0	0	0	0	0	52	0	0	0	0	0	0	0	<=5KM	<=5KM	<=5KM	YES	>5KM	>5KM	>5KM	<=5KM	>5KM

(P) - Part Mouza i.e., Mouza appears in more than one Gram Panchayat; YES - Located in the Mouza; <=5KM - Located at a distance upto 5 KM; >5KM - Located at a distance more than 5 KM

Reference Date : 15.10.2007

HOOGHLY DISTRICT

NAME OF THE MOUZA (J.L. No.)	FODDER AREA: Area under Fodder Crops (In Cottah)			AGRICULTURAL IMPLEMENTS / FISHERY / LIVESTOCK & FISHERY INFRASTRUCTURE: Animal Operated Implements						Engaged in Actual Operation of Fishing				Marketing of Fish										
										Full Time		Part Time												
	Kharif	Rabi	Total	Wooden Plough	Steel Plough	Animal Cart	Leveller	Chaff Cutter	Fishery Household Persons	Male	Female	Male	Female	Male	Female	Veterinary Hospital /Health Centre	Artificial Insemination Centre	Veterinary Medicine Shop	Live stock Development Worker	Chilling Plant/ Bulk Milk Cooler	Co-op. Dairy/ Milk Collection Centre	Availability of Pasture Land	Cattle/ Poultry Feed Shop	Fish Wholesale Market
	45	46	47	48	49	50	51	52	53	54	55	56	57	58	59	60	61	62	63	64	65	66	67	68
GOGHAT-I BLOCK : ARAMBAGH SUBDIVISION																								
RAGHUBATI GRAM PANCHAYAT																								
RAGHUBATI (035)	0	0	0	170	85	208	90	208	0	0	0	0	0	0	0	<=5KM	<=5KM	<=5KM	YES	>5KM	>5KM	>5KM	<=5KM	>5KM
RAJGRAM (055)	0	0	0	90	40	90	50	174	0	0	0	0	0	0	0	<=5KM	<=5KM	<=5KM	YES	>5KM	>5KM	>5KM	<=5KM	>5KM
RATANPUR (050)	0	0	0	108	20	125	60	255	0	0	0	0	0	0	0	<=5KM	<=5KM	<=5KM	YES	>5KM	>5KM	>5KM	<=5KM	>5KM
SANTA (051)	0	0	0	98	89	136	100	172	0	0	0	0	0	0	0	<=5KM	<=5KM	<=5KM	YES	>5KM	>5KM	>5KM	<=5KM	>5KM
SANTOSHPUR (033)	0	0	0	11	12	14	10	294	0	0	0	0	0	0	0	<=5KM	<=5KM	<=5KM	YES	>5KM	>5KM	>5KM	<=5KM	>5KM
SHANCHA (048)	0	0	0	80	20	100	43	124	0	0	0	0	0	0	0	<=5KM	<=5KM	<=5KM	YES	>5KM	>5KM	>5KM	<=5KM	>5KM
SITANAGAR (056)	0	0	0	95	60	115	90	180	0	0	0	0	0	0	0	<=5KM	<=5KM	<=5KM	YES	>5KM	>5KM	>5KM	<=5KM	>5KM
SULUT (023)	0	0	0	9	33	22	29	136	0	0	0	0	0	0	0	<=5KM	<=5KM	<=5KM	YES	>5KM	>5KM	>5KM	<=5KM	>5KM
RAGHUBATI G.P. TOTAL :	0	0	0	1358	941	1522	1102	3633	0	0	0	0	0	0	0									
SEORA GRAM PANCHAYAT																								
AMDOBA (198)	0	0	0	143	69	58	176	313	0	0	0	0	0	0	0	>5KM	<=5KM	>5KM	YES	>5KM	>5KM	>5KM	>5KM	>5KM
ANANDAPUR (199)	0	0	0	152	149	0	136	504	0	0	0	0	0	0	0	>5KM	<=5KM	>5KM	YES	>5KM	>5KM	>5KM	>5KM	>5KM
BARA KURMSHA (112)	0	0	0	7	4	115	7	47	0	0	0	0	0	0	0	>5KM	<=5KM	>5KM	YES	>5KM	>5KM	>5KM	>5KM	>5KM
BARAMA (110)	0	0	0	38	44	48	48	130	0	0	0	0	0	0	0	>5KM	<=5KM	>5KM	YES	>5KM	>5KM	>5KM	>5KM	>5KM
BELEKUSUMA (196)	0	0	0	135	69	71	71	345	0	0	0	0	0	0	0	>5KM	<=5KM	>5KM	YES	>5KM	>5KM	>5KM	>5KM	>5KM
CHAK MAMREJ (115)	0	0	0	15	51	0	16	41	0	0	0	0	0	0	0	>5KM	<=5KM	>5KM	YES	>5KM	>5KM	>5KM	>5KM	>5KM
DAKSHIN BALARAMPUR (197)	0	0	0	34	76	136	17	117	0	0	0	0	0	0	0	>5KM	<=5KM	>5KM	YES	>5KM	>5KM	>5KM	>5KM	>5KM
GOALPARA (195)	0	0	0	53	63	17	43	174	0	0	0	0	0	0	0	>5KM	<=5KM	>5KM	YES	>5KM	>5KM	>5KM	>5KM	>5KM
JOT MAHABAT (188)	0	0	0	15	21	9	21	46	0	0	0	0	0	0	0	>5KM	<=5KM	>5KM	YES	>5KM	>5KM	>5KM	>5KM	>5KM
MOHANPUR (113)	0	0	0	26	59	14	57	204	0	0	0	0	0	0	0	>5KM	<=5KM	>5KM	YES	>5KM	>5KM	>5KM	>5KM	>5KM
MUKTARPUR (203)	0	0	0	99	91	47	47	221	0	0	0	0	0	0	0	>5KM	<=5KM	>5KM	YES	>5KM	>5KM	>5KM	>5KM	>5KM
SAORA (189)	0	0	0	152	207	164	156	633	0	0	0	0	0	0	0	>5KM	<=5KM	>5KM	YES	>5KM	>5KM	>5KM	>5KM	>5KM
SEORA G.P. TOTAL :	0	0	0	869	903	679	795	2775	0	0	0	0	0	0	0									

(P) - Part Mouza i.e., Mouza appears in more than one Gram Panchayat; YES - Located in the Mouza; <=5KM - Located at a distance upto 5 KM; >5KM - Located at a distance more than 5 KM

GOGHAT-II BLOCK

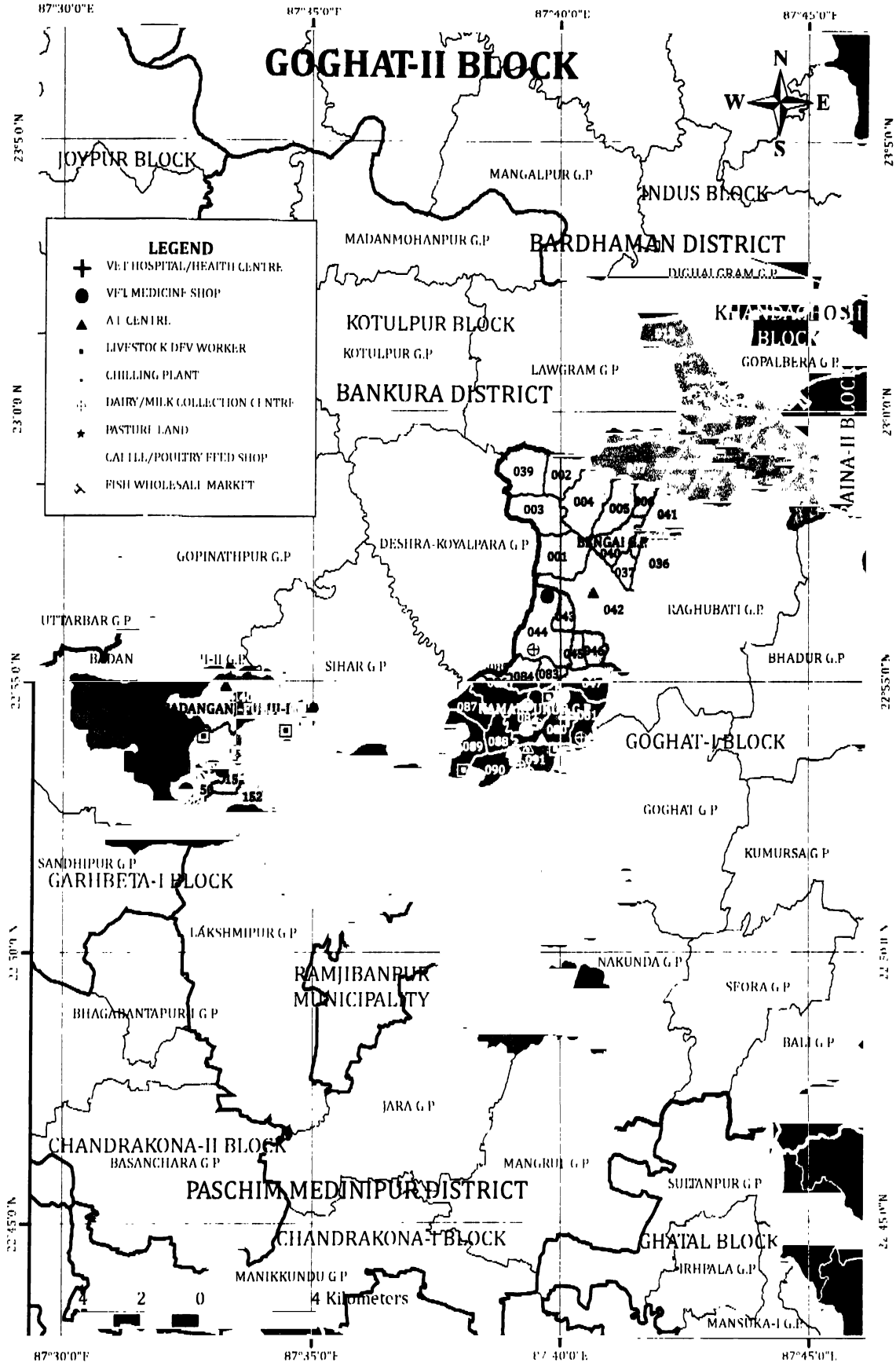

NUMBERS IN THE MAP INDICATE THE J.L.NO. OF THE MOUZAS

LIST OF MOUZAS WITH J.L.NO. IN THE REVERSE PAGE

LIST OF MOUZAS WITH J.L. NO. OF GOGHAT-II BLOCK

BADANGANJ-FULUI-I G.P.

140 FULUI
149 BADANGANJ
150 KRISHNAGANJ
151 SIKIL BELDIHA
152 BARA SALABELTALA

BADANGANJ-FULUI-II G.P.

141 BETRA
142 TILARI
143 DWARIPARA
144 KOKANDI
145 KAYAPAT
146 SHYAMPUR
147 TILATI
148 CHAKRAN
153 SELAMPUR

BHAGAI G.P.

001 SAMANTAKHANDA
002 GOTAI
003 KHATUL
004 AGAI
005 NARASINBATI
006 GAURIPUR
036 IDALBATI
037 NARAHARBATI
038 DAULATBATI
039 SENAI
040 CHANDIPUR
041 SHALJHAR
042 BENGAI

CHANDPUR G.P.

168 CHANDPUR
169 DEBKHANDA
170 HAZIPUR
171 MANDALA
172 HARIHAR
173 BAHAGAL
174 DATPUR
175 TEHURE
176 UTTAR ARJUNGARIA
181 DAKSHIN ARJUNGARIA
182 DARIAHAR
183 MAYNADANGA
184 PABA
185 KURCHIGARIA

KAMARPUKUR G.P.

043 DURGAPUR
044 ANUR
045 KAPSIT
046 BELEPARA
047 TARUI
080 DASHGHARA
081 SHRIPUR
082 KAMARPUKUR
083 INDIRA
084 HARISABHA
085 RAGHUNATHPUR
086 AMARPUR
087 PUKHURIA
088 DWARIAPUR
089 SATBERIA

KAMARPUKUR G.P.

090 SUBIR CHAK
091 MADHUBATI

KUMARGANJ G.P.

007 BHURKUNDA
008 RAYAN
009 JITARPUR
010 SHALIKONA
011 KAMALA
012 PUNIA
013 ASHPUR
014 PASCHIM CHAKLA
015 PURBA CHAKLA
016 MASIDBERA
017 AMBAULA
018 BELUN
019 PUNDAHIT
020 KUMARGANJ
021 KOTAI
022 RIA
026 JHARIKHANDA
027 BALITAKUNDA

MANDARAN G.P.

092 GAR MANDARAN
122 BETBANI
123 NALDUBI
124 KAJLA
125 BABUIMARI
126 LALUKA
127 RANGAMATI
128 ARAZI KIRTTIBASPUR
129 KRITTIBASPUR
130 TARAHAT
165 BHAGABANPUR
166 SINRAPUR
167 KANTAGARYA
177 KAYRAKHALI
178 UTTAR SAINTE
179 DAKSHIN SAINTE

PASCHIMPARA G.P.

154 KARNAPUR
156 KUCHEDAHARI
157 BABURAMPUR
158 JHARIA
159 SUNDARPUR
160 SHANTIPUR
161 ANUPNAGAR
162 KULTALA
163 GURULIA BHATSALA
164 PASCHIM PARA

SHYAMBAZAR G.P.

131 MULLUK
132 MEHERBANPUR
133 LASKARPUKUR
134 KHEJURBANDI
135 MAMUDPUR
136 PANDUGRAM
137 BELDIHA
138 ANDUA
139 SHYAMBAZAR
155 DHARMMAPUR

Administrative Divisions (in number), 2005

Police Station	Panchayat Samity	Gram Panchayat	Mouza	Household	Town
1	1	9	112	27,593	-

Population and Density of Population (per sq. kms.), 2001

Population	Density of Population	Area (Sq. K.M.)
1,43,359	754	190.30

Population (in number), 2001

Male	Female	Total
73,538	69,821	1,43,359

Scheduled Castes and Scheduled Tribes Population by Sex (in no.), 2001

Scheduled Castes			Scheduled Tribes		
Male	Female	Total	Male	Female	Total
25,887	25,235	51,122	3,258	3,219	6,477

Broad Pattern of Land Utilisation (in hect.), 2002-2003

Cultivable area	Residual area	Forest area
14,053	4707.06	148.37

Percentage of Literates by Sex, 2001

Male	Female	Total
79.20	57.80	68.80

Number of Schools (General Education), 2005-2006

Primary	Middle/High	Higher Secondary
131	5/14	5

Number of Students (General Education), 2005-2006

Class	I to V	VI to VIII	IX to X	XI to XII
Total	12,580	1,278	9,220	4,453

Number of Teachers (General Education), 2005-2006

School	Primary	Junior High	High	Higher Sec.
Total	33	29	191	91

Distribution of Colleges, 2005-2006

Name	No.
Colleges / University	2
Professional & Technical Schools & Colleges	2
Special & Non-Formal Education	170
Total	174

Health Facilities, 2005

Hospital	Health centre	Clinic & Dispensary	Total	Total bed	No. of Doctor
-	4	29	33	25	10

No. of Veterinary Hospitals

State Animal Health Centre	Block Animal Health Centre	Additional Block Health Centre	Animal Development Aid Centre	Mobile Animal Health Centre	Artificial Insemination (A.I.) Centre
-	1	1	7	-	8

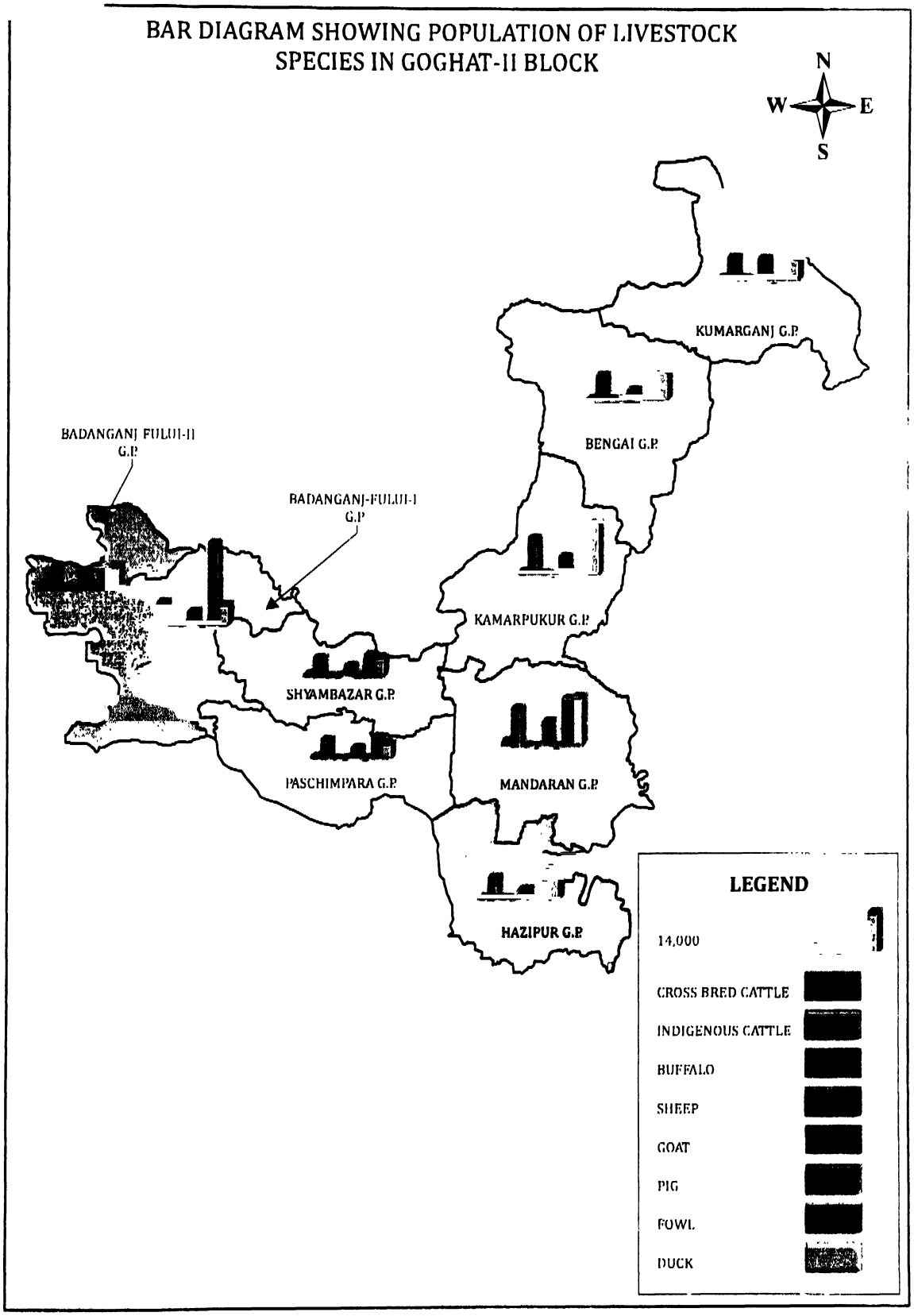
BAR DIAGRAM SHOWING POPULATION OF LIVESTOCK SPECIES IN GOGHAT-II BLOCK
N
W
E
S
KUMARGANJ G.P.
BENGAI G.P.
BADANGANJ FULUI-II G.P.
BADANGANJ-FULUI-I G.P.
KAMARPUKUR G.P.
SHYAMBAZAR G.P.
PASCHIMPARA G.P.
MANDARAN G.P.
HAZIPUR G.P.
LEGEND
14,000
CROSS BRED CATTLE
INDIGENOUS CATTLE
BUFFALO
SHEEP
GOAT
PIG
FOWL
DUCK

GOGHAT-II BLOCK AT A GLANCE

[redacted]	7,161	45	38	73	27	29
[redacted]	74,746	472	393	232	174	185
[redacted]	81,907	517	431	305	201	214
[redacted]	2,640	17	14	10	8	9
Sheep	0	0	0	2	17	18
[redacted]	44,809	283	236	241	158	168
[redacted]	843	5	4	9	8	9
[redacted]	3,355	21	18	25	18	19
[redacted]	39,754	251	209	318	304	324
Improved Feed	55,089	348	290	381	241	257
[redacted]	94,843	598	499	699	545	580
[redacted]	75,355	475	397	266	119	126
[redacted]	10,077	64	53	17	9	9
[redacted]	85,432	539	450	283	127	135
[redacted]	3	0	0	7	3	3
[redacted]	180,278	1137	949	989	675	719
[redacted]	7,454	47	39	15	22	24
[redacted]	9,610	61	51	7	7	7
[redacted]	8,166	52	43	6	8	9
[redacted]	10,370	65	55	18	22	23
[redacted]	3,452	22	18	25	12	13
[redacted]	159	1	1	11	10	10
[redacted]	57	0	0	2	3	3
[redacted]	35	0	0	2	2	2

POPULATION SHARE OF BOVINES AND SMALL ANIMALS

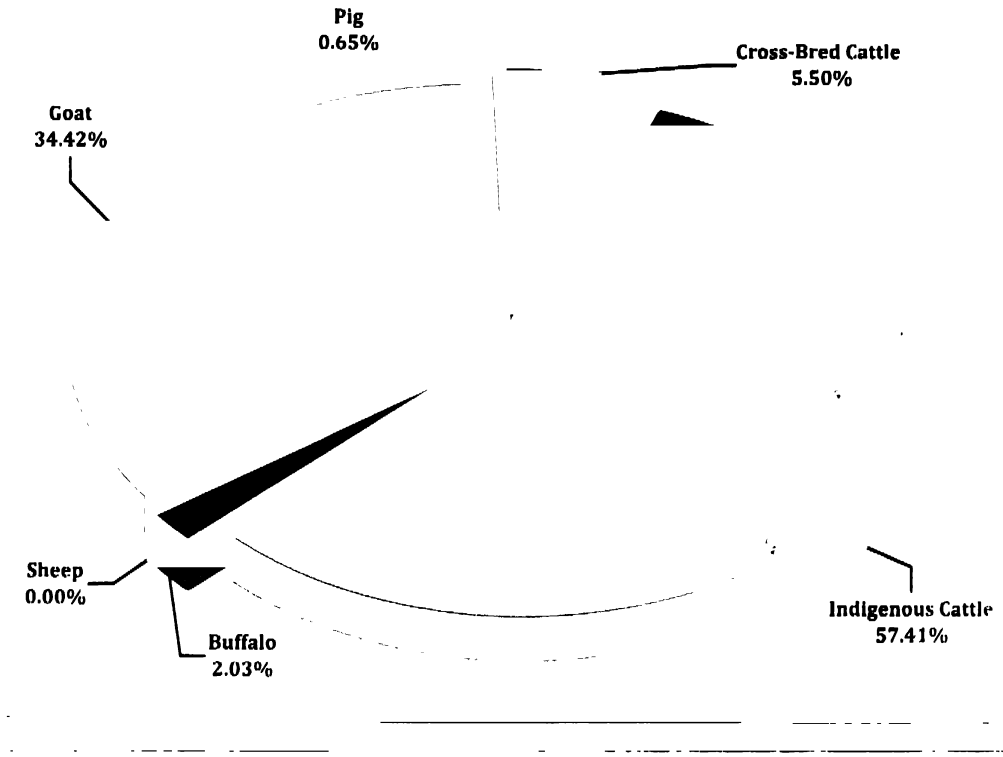

POPULATION SHARE OF FOWL AND DUCK



GOGHAT-II BLOCK

Reference Date : 15.10.2007

GRAM PANCHAYATWISE BOVINE POPULATION

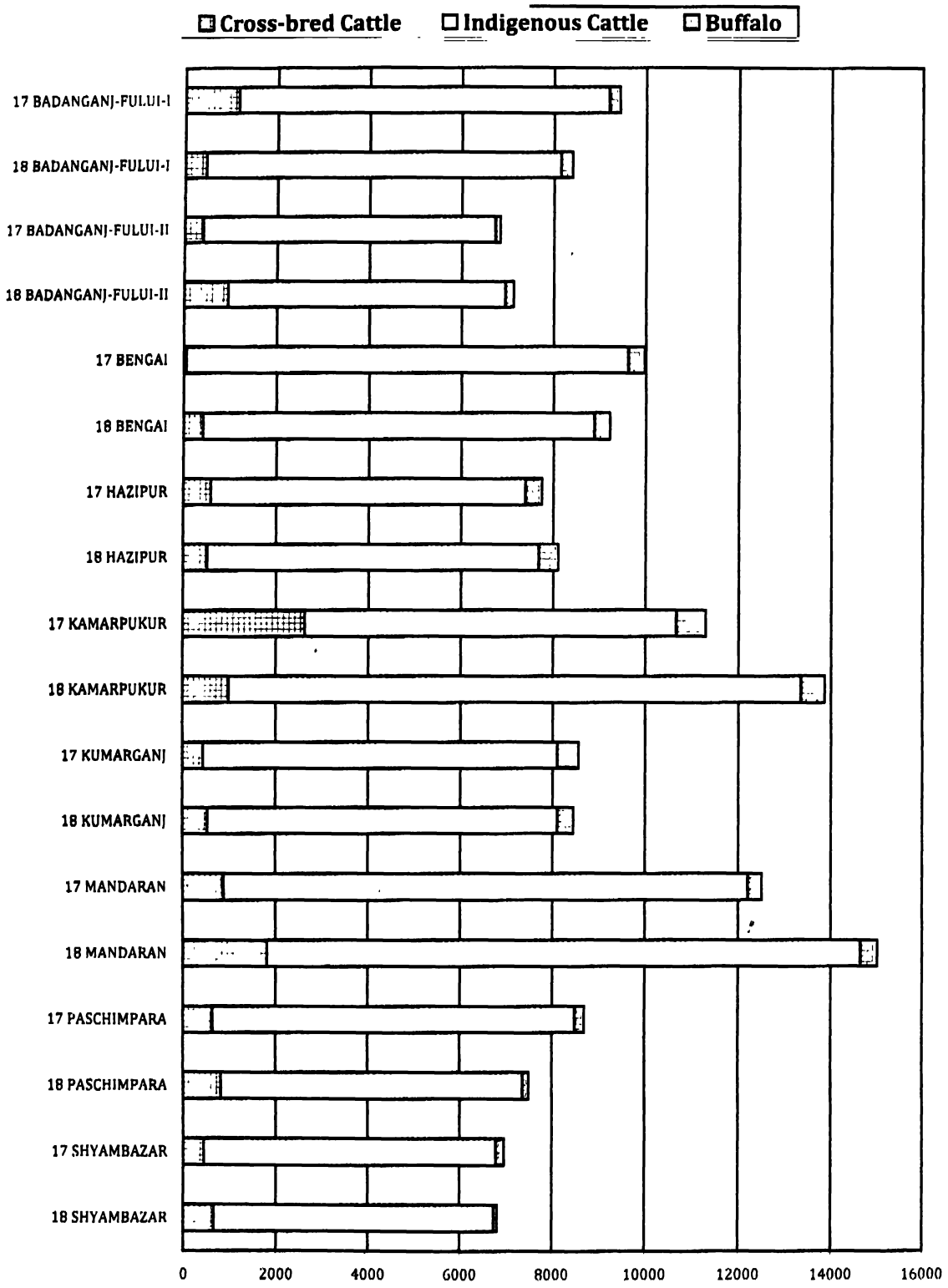

17 - PREVIOUS LIVESTOCK CENSUS, 2003; 18 - PRESENT LIVESTOCK CENSUS, 2007

GRAM PANCHAYATWISE POPULATION OF SMALL ANIMALS



17 - PREVIOUS LIVESTOCK CENSUS, 2003; 18 - PRESENT LIVESTOCK CENSUS, 2007

GRAM PANCHAYATWISE POPULATION OF POULTRY BIRDS

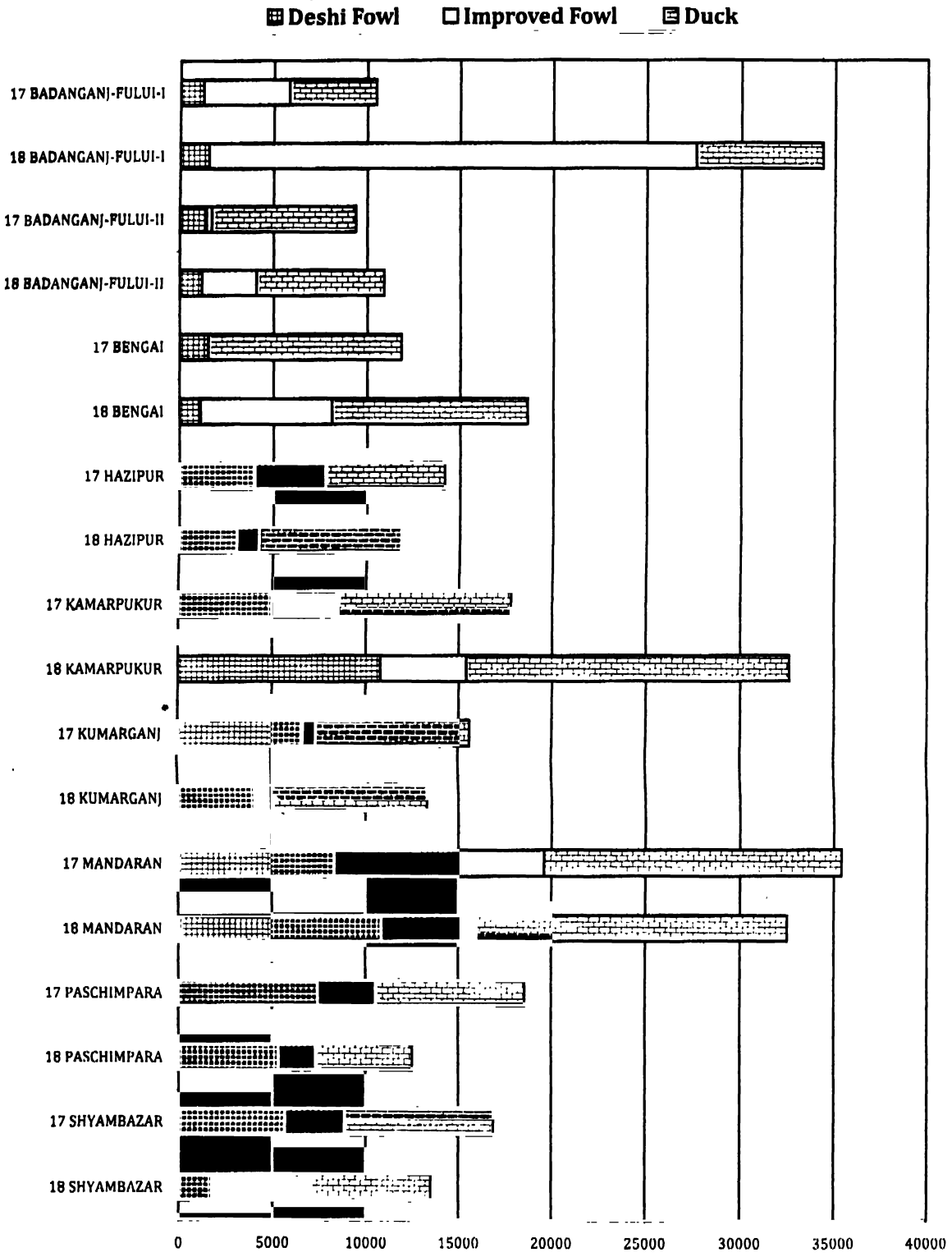

17 - PREVIOUS LIVESTOCK CENSUS, 2003; 18 - PRESENT LIVESTOCK CENSUS, 2007

18th ALL INDIA LIVESTOCK CENSUS, AGRICULTURE IMPLEMENTS AND MACHINERY, FISHERY STATISTICS, WEST BENGAL

Reference Date : 15.10.2007

HOOGHLY DISTRICT

NAME OF THE GRAM PANCHAYAT	No. of Agricultural Households (areawise)									No. of Households based on Nature of Feeding			
	Upto 1 cottah	Above 1 cottah upto 10 cottah	Above 10 cottah upto 1 bigha	Above 1 bigha upto 3 bigha	Above 3 bigha upto 7½ bigha	Above 7½ bigha upto 15 bigha	Above 15 bigha upto 30 bigha	Above 30 bigha upto 75 bigha	Above 75 bigha	Stall feeding	Grazing	Both	Free ranging
1	2	3	4	5	6	7	8	9	10	11	12	13	14
GOGHAT-II BLOCK													
BADANGANJ-FULUI-I G.P.	473	160	333	377	377	256	80	5	1	577	5	1338	142
BADANGANJ-FULUI-II G.P.	592	280	247	807	480	126	20	2	0	1080	0	1457	17
BENGAI G.P.	846	786	569	565	470	351	112	17	0	98	572	2446	600
HAZIPUR G.P.	526	613	394	681	507	186	59	3	0	1219	320	1161	269
KAMARPUKUR G.P.	684	824	1143	1185	642	190	50	0	0	1303	463	2757	235
KUMARGANJ G.P.	216	631	638	597	440	201	95	12	1	306	18	2437	70
MANDARAN G.P.	553	861	728	932	652	242	65	11	2	1053	6	2948	39
PASCHIMPARA G.P.	284	519	466	629	434	114	10	0	0	1495	75	782	104
SHYAMBAZAR G.P.	605	713	460	669	458	117	22	4	0	328	4	2716	0
GOGHAT-II BLOCK TOT :	4,779	5,387	4,978	6,442	4,460	1,783	513	54	4	7,459	1,463	18,042	1,476

18th ALL INDIA LIVESTOCK CENSUS, AGRICULTURE IMPLEMENTS AND MACHINERY, FISHERY STATISTICS, WEST BENGAL

HOOGHLY DISTRICT

Reference Date : 15.10.2007

NAME OF THE GRAM PANCHAYAT	Major Occupationwise No. of Households								No. of Households using different Sources of Fodder			
	Agricul-ture	Agricul-ture labourer	Cattle & Buffalo rearing	Sheep, Goat & Pig rearing	Poultry & allied activities	Other activities related to livestock	Fisheries & allied activities	Others	Own produce	Bought from market/ other persons	Both own produce & bought	Other sources
1	15	16	17	18	19	20	21	22	23	24	25	26
GOGHAT-II BLOCK												
BADANGANJ-FULUI-I G.P.	569	861	1	0	4	5	0	622	739	684	603	36
BADANGANJ-FULUI-II G.P.	1035	797	6	4	8	6	32	666	1076	22	829	627
BENGAI G.P.	1290	1520	1	0	4	0	3	898	1593	461	1245	417
HAZIPUR G.P.	1348	1081	7	8	5	14	7	499	1563	316	636	454
KAMARPUKUR G.P.	2267	1997	3	0	0	0	0	451	1661	395	2503	159
KUMARGANJ G.P.	1007	1641	0	0	0	0	0	183	456	255	2084	36
MANDARAN G.P.	1738	1810	4	9	0	0	0	485	1443	346	2172	85
PASCHIMPARA G.P.	1336	907	8	4	3	1	0	197	1617	237	457	145
SHYAMBAZAR G.P.	839	1298	5	0	0	0	0	906	406	8	2634	0
GOGHAT-II BLOCK TOT :	**11,429**	**11,912**	**35**	**25**	**24**	**26**	**42**	**4,907**	**10,554**	**2,724**	**13,163**	**1,959**

18th ALL INDIA LIVESTOCK CENSUS, AGRICULTURE IMPLEMENTS AND MACHINERY, FISHERY STATISTICS, WEST BENGAL

Reference Date : 15.10.2007

HOOGHLY DISTRICT

NAME OF THE GRAM PANCHAYAT	No. of Households Availing institutional financial		Different uses of dung Householdwise (average daily kg.)				No. of Households/Khatals/Farms etc. using different Livestock							
							Livestock							
	Yes	No	Total dung produced (kg.)	Used for fuel (daily kg.)	Used for manure (daily kg.)	Used in other ways (kg.)	Cross-bred Cattle	Indi-genous Cattle	Buffalo	Sheep	Goat	Pig	Dog	Rabbit
1	27	28	29	30	31	32	33	34	35	36	37	38	39	40
GOGHAT-II BLOCK														
BADANGANJ-FULUI-I G.P.	10	2052	34787	13133	19351	2303	181	1433	125	0	909	0	25	0
BADANGANJ-FULUI-II G.P.	43	2511	35905	7798	26352	1755	547	1996	89	0	985	1	10	0
BENGAI G.P.	523	3193	40506	12368	25096	3042	336	3179	166	0	997	50	36	0
HAZIPUR G.P.	13	2956	56121	14101	38067	3953	342	2491	209	0	1026	27	78	0
KAMARPUKUR G.P.	12	4706	139514	46414	84975	8125	374	4200	230	0	1892	109	178	0
KUMARGANJ G.P.	0	2831	33671	11755	17325	4591	334	2446	156	0	1570	40	38	0
MANDARAN G.P.	71	3975	106257	32670	65134	8453	966	3865	195	0	2115	32	521	0
PASCHIMPARA G P.	0	2456	41207	15212	22092	3903	404	2015	68	0	856	5	14	0
SHYAMBAZAR G.P.	0	3048	27551	5792	17143	4616	335	2020	31	0	798	24	10	6
GOGHAT-II BLOCK TOT :	**672**	**27,728**	**515,519**	**159,243**	**315,535**	**40,741**	**3,819**	**23,645**	**1,269**	**0**	**11,148**	**288**	**910**	**6**

18th ALL INDIA LIVESTOCK CENSUS, AGRICULTURE IMPLEMENTS AND MACHINERY, FISHERY STATISTICS, WEST BENGAL

HOOGHLY DISTRICT

Reference Date : 15.10.2007

NAME OF THE GRAM PANCHAYAT	No. of Households/Khatals/Farms etc. having Poultry or Producing Milk				No. and classification of source of data														
	Poultry Birds			Milk Producing House-hold	Household	Khatal	Goshala	Dairy	Poultry Farm	Sheep, Goat, Pig etc. Farm	Livestock Market/Hat	Poultry Hatchery	Agriculture Farm	Meat Shop				Fish Shop	Others (Fish Jetty, Harbour, Processing Centre, Fish Hatchery etc.)
	Fowl	Duck	Other Poultry Birds											Sheep	Goat	Pig	Poultry		
1	41	42	43	44	45	46	47	48	49	50	51	52	53	54	55	56	57	58	59
GOGHAT-II BLOCK																			
BADANGANJ-FULUI-I G.P.	197	1047	0	1269	2034	5	0	0	0	0	0	0	14	0	5	0	4	0	0
BADANGANJ-FULUI-II G.P.	329	1453	0	1119	2534	0	0	0	5	0	0	0	0	0	2	0	4	9	0
BENGAI G.P.	502	2158	8	1412	3713	0	0	0	0	0	0	0	0	0	1	0	2	0	0
HAZIPUR G.P.	585	1847	0	1240	2964	0	0	0	3	0	0	0	0	0	0	0	2	0	0
KAMARPUKUR G.P.	1244	2354	0	2017	4688	0	0	0	0	0	0	0	0	0	0	0	0	0	0
KUMARGANJ G.P.	1009	1831	0	1513	2831	0	0	0	0	0	0	0	0	0	0	0	0	0	0
MANDARAN G.P.	2062	2785	0	1869	4046	0	0	0	0	0	0	0	0	0	0	0	0	0	0
PASCHIMPARA G.P.	671	999	0	767	2453	0	0	0	3	0	0	0	0	0	0	0	0	0	0
SHYAMBAZAR G.P.	276	1600	5	1534	2895	0	70	0	0	0	0	0	83	0	0	0	0	0	0
GOGHAT-II BLOCK TOT :	**6,875**	**16,074**	**13**	**12,740**	**28,158**	**5**	**70**	**0**	**11**	**0**	**0**	**0**	**97**	**0**	**8**	**0**	**12**	**9**	**0**

18th ALL INDIA LIVESTOCK CENSUS, AGRICULTURE IMPLEMENTS AND MACHINERY, FISHERY STATISTICS, WEST BENGAL

Reference Date : 15.10.2007

HOOGHLY DISTRICT

JERSEY CROSS-BRED CATTLE

NAME OF THE GRAM PANCHAYAT	MALE JERSEY CROSS-BRED CATTLE							FEMALE JERSEY CROSS-BRED CATTLE							Total Jersey Cross-bred Cattle (66+73)
	Under 1 year	1 to 2½ years	Over 2½ years (Major use)				Total Male Jersey Cross-bred Cattle (60+61+62+63+64+65)	Under 1 year	1 to 2½ years	Over 2½ years			Above 10 years	Total Female Jersey Cross-bred Cattle (67+68+69+70+71+72)	
			Used for Breeding only	Mainly used for Agri-culture	Mainly used for Bullock Cart	Others				In milk	Dry	Not calved once			
1	60	61	62	63	64	65	66	67	68	69	70	71	72	73	74
GOGHAT-II BLOCK															
BADANGANJ-FULUI-I G.P.	75	93	0	0	0	1	169	49	75	103	41	0	1	269	438
BADANGANJ-FULUI-II G.P.	157	105	12	50	0	0	324	134	101	182	99	100	1	617	941
BENGAI G.P.	37	89	0	6	0	0	132	41	146	12	3	4	0	206	338
HAZIPUR G.P.	62	27	3	4	0	0	96	77	109	91	78	66	2	423	519
KAMARPUKUR G.P.	100	173	3	27	24	0	327	122	256	150	90	48	0	666	993
KUMARGANJ G.P.	71	32	1	5	0	0	109	63	170	69	34	26	0	362	471
MANDARAN G.P.	169	233	2	68	0	1	473	217	353	346	253	50	3	1222	1695
PASCHIMPARA G.P.	89	108	0	50	2	6	255	81	152	159	102	48	13	555	810
SHYAMBAZAR G.P.	135	95	0	6	0	4	240	82	65	205	18	24	3	397	637
GOGHAT-II BLOCK TOT :	895	955	21	216	26	12	2,125	866	1,427	1,317	718	366	23	4,717	6,842

18th ALL INDIA LIVESTOCK CENSUS, AGRICULTURE IMPLEMENTS AND MACHINERY, FISHERY STATISTICS, WEST BENGAL

HOOGHLY DISTRICT

Reference Date : 15.10.2007

HOLSTEIN FRIESIAN CROSS-BRED CATTLE

NAME OF THE GRAM PANCHAYAT	MALE HOLSTEIN FRIESIAN CROSS-BRED CATTLE							FEMALE HOLSTEIN FRIESIAN CROSS-BRED CATTLE							Total Holstein Friesian Cross-bred Cattle (81+88)
	Under 1 year	1 to 2½ years	Over 2½ years (Major use)				Total Male Holstein Friesian Cross bred Cattle (75+76+77+78+79+80)	Under 1 year	1 to 2½ years	Over 2½ years			Above 10 years	Total Female Holstein Friesian Cross-bred Cattle (82+83+84+85+86+87)	
			Used for Breeding only	Mainly used for Agri-culture	Mainly used for Bullock Cart	Others				In milk	Dry	Not calved once			
1	75	76	77	78	79	80	81	82	83	84	85	86	87	88	89
GOGHAT-II BLOCK															
BADANGANJ-FULUI-I G.P.	1	3	0	0	0	0	4	3	3	1	1	0	0	8	12
BADANGANJ-FULUI-II G.P.	0	0	0	0	0	0	0	0	0	0	0	0	0	0	0
BENGAI G.P.	2	2	0	0	0	0	4	2	4	0	0	0	0	6	10
HAZIPUR G.P.	0	0	0	0	0	0	0	0	0	0	0	0	0	0	0
KAMARPUKUR G.P.	0	0	0	0	0	0	0	0	0	0	0	0	0	0	0
KUMARGANJ G.P.	0	0	0	0	0	0	0	0	0	0	0	0	0	0	0
MANDARAN G.P.	1	4	0	8	0	0	13	6	7	8	2	3	0	26	39
PASCHIMPARA G.P.	0	0	0	0	0	0	0	0	0	0	0	0	0	0	0
SHYAMBAZAR G.P.	0	0	0	0	0	0	0	0	0	8	0	0	0	8	8
GOGHAT-II BLOCK TOT :	4	9	0	8	0	0	21	11	14	17	3	3	0	48	69

18th ALL INDIA LIVESTOCK CENSUS, AGRICULTURE IMPLEMENTS AND MACHINERY, FISHERY STATISTICS, WEST BENGAL

Reference Date : 15.10.2007

HOOGHLY DISTRICT

OTHER CROSS-BRED CATTLE

NAME OF THE GRAM PANCHAYAT	MALE OTHER CROSS-BRED CATTLE							FEMALE OTHER CROSS-BRED CATTLE							Total Other Cross-bred Cattle
	Under 1 year	1 to 2½ years	Over 2½ years (Major use)				Total Male Other Cross-bred Cattle (90+91+92+93+94+95)	Under 1 year	1 to 2½ years	Over 2½ years			Above 10 years	Total Female Other Cross-bred Cattle (97+98+99+100+101+102)	(96+103)
			Used for Breeding only	Mainly used for Agri-culture	Mainly used for Bullock Cart	Others				In milk	Dry	Not calved once			
1	90	91	92	93	94	95	96	97	98	99	100	101	102	103	104
GOGHAT-II BLOCK															
BADANGANJ-FULUI-I G.P.	1	1	0	0	0	2	4	4	2	3	0	0	0	9	13
BADANGANJ-FULUI-II G.P.	0	1	0	0	0	0	1	0	3	0	1	0	0	4	5
BENGAI G.P.	0	0	0	0	0	0	0	20	30	12	3	2	0	67	67
HAZIPUR G.P.	0	0	0	0	0	0	0	0	0	0	0	0	0	0	0
KAMARPUKUR G.P.	0	0	0	0	0	0	0	0	0	0	0	0	0	0	0
KUMARGANJ G.P.	4	19	0	0	0	0	23	6	24	8	3	4	0	45	68
MANDARAN G.P.	6	13	3	19	0	0	41	10	8	20	3	1	0	42	83
PASCHIMPARA G.P.	1	2	0	0	0	0	3	0	0	0	0	0	0	0	3
SHYAMBAZAR G.P.	4	2	0	0	0	0	6	1	0	4	0	0	0	5	11
GOGHAT-II BLOCK TOT :	16	38	3	19	0	2	78	41	67	47	10	7	0	172	250

18th ALL INDIA LIVESTOCK CENSUS, AGRICULTURE IMPLEMENTS AND MACHINERY, FISHERY STATISTICS, WEST BENGAL

HOOGHLY DISTRICT

Reference Date : 15.10.2007

TOTAL CROSS-BRED CATTLE

NAME OF THE GRAM PANCHAYAT	TOTAL MALE CROSS-BRED CATTLE							TOTAL FEMALE CROSS-BRED CATTLE							Total Cross-bred Cattle (111+118)
	Under 1 year (60+75+90)	1 to 2½ years (61+76+91)	Over 2½ years (Major use)				Total Male Other Cross-bred Cattle (105+106+107+108+109+110)	Under 1 year (67+82+97)	1 to 2½ years (68+83+98)	Over 2½ years			Above 10 years (72+87+102)	Total Female Cross-bred Cattle (112+113+114+115+116+117)	
			Used for Breeding only (62+77+92)	Mainly used for Agriculture (63+78+93)	Mainly used for Bullock Cart (64+79+94)	Others (65+80+95)				In milk (69+84+99)	Dry (70+85+100)	Not calved once (71+86+101)			
1	105	106	107	108	109	110	111	112	113	114	115	116	117	118	119
GOGHAT-II BLOCK															
BADANGANJ-FULUI-I G.P.	77	97	0	0	0	3	177	56	80	107	42	0	1	286	463
BADANGANJ-FULUI-II G.P.	157	106	12	50	0	0	325	134	104	182	100	100	1	621	946
BENGAI G.P.	39	91	0	6	0	0	136	63	180	24	6	6	0	279	415
HAZIPUR G.P.	62	27	3	4	0	0	96	77	109	91	78	66	2	423	519
KAMARPUKUR G.P.	100	173	3	27	24	0	327	122	256	150	90	48	0	666	993
KUMARGANJ G.P.	75	51	1	5	0	0	132	69	194	77	37	30	0	407	539
MANDARAN G.P.	176	250	5	95	0	1	527	233	368	374	258	54	3	1290	1817
PASCHIMPARA G.P.	90	110	0	50	2	6	258	81	152	159	102	48	13	555	813
SHYAMBAZAR G.P.	139	97	0	6	0	4	246	83	65	217	18	24	3	410	656
GOGHAT-II BLOCK TOT :	915	1,002	24	243	26	14	2,224	918	1,508	1,381	731	376	23	4,937	7,161

18th ALL INDIA LIVESTOCK CENSUS, AGRICULTURE IMPLEMENTS AND MACHINERY, FISHERY STATISTICS, WEST BENGAL

Reference Date : 15.10.2007

HOOGHLY DISTRICT

INDIGENOUS BREED CATTLE (SAHIWAL, HARIANA, SIRI, GIR, RED SINDHI ETC.)

NAME OF THE GRAM PANCHAYAT	MALE INDIGENOUS BREED CATTLE							FEMALE INDIGENOUS BREED CATTLE							Total Indi-genous Breed Cattle (126+133)	Breedwise Breakup of Total Indigenous Breed Cattle				
	Under 1 year	1 to 3 years	Over 3 years (Major work basis)				Total Male Indigenous Breed Cattle (120+121+122+123+124+125)	Under 1 year	1 to 3 years	Over 3 years			Above 10 years	Total Female Indigenous Breed Cattle (127+128+129+130+131+132)		Total No. of Sahiwal	Total No. of Hariana	Total No. of Siri	Total No. of Gir	Total Red Sindhi & Others
			Used for Breeding only	Mainly used for Agri-culture	Mainly used for Bullock Cart	Others				In milk	Dry	Not calved once								
1	120	121	122	123	124	125	126	127	128	129	130	131	132	133	134	135	136	137	138	139
GOGHAT-II BLOCK																				
BADANGANJ-FULUI-I G.P.	113	98	0	0	0	0	211	128	123	41	8	3	3	306	517	517	4	0	0	0
BADANGANJ-FULUI-II G.P.	84	68	0	10	0	0	162	84	88	6	1	13	0	192	354	354	0	0	0	0
BENGAI G.P.	13	14	0	0	0	25	52	23	13	0	0	0	0	36	88	88	0	0	0	0
HAZIPUR G.P.	111	58	0	0	0	0	169	130	110	2	0	20	0	262	431	431	0	0	0	0
KAMARPUKUR G.P.	121	236	0	8	0	0	365	158	362	15	1	18	16	570	935	935	0	0	0	0
KUMARGANJ G.P.	124	79	0	14	0	0	217	109	46	4	0	7	0	166	383	383	0	0	0	0
MANDARAN G.P.	154	329	1	32	0	3	519	226	400	17	14	46	0	703	1222	1222	0	0	0	0
PASCHIMPARA G.P.	39	47	0	1	0	4	91	37	52	11	13	12	0	125	216	216	0	0	0	0
SHYAMBAZAR G.P.	81	29	0	0	0	0	110	75	19	1	0	3	0	98	208	208	0	0	0	0
GOGHAT-II BLOCK TOT :	840	958	1	65	0	32	1,896	970	1,213	97	37	122	19	2,458	4,354	4,354	4	0	0	0

18th ALL INDIA LIVESTOCK CENSUS, AGRICULTURE IMPLEMENTS AND MACHINERY, FISHERY STATISTICS, WEST BENGAL

Reference Date : 15.10.2007

HOOGHLY DISTRICT

BENGAL / NON-DESCRIPT INDIGENOUS CATTLE

NAME OF THE GRAM PANCHAYAT	MALE BENGAL / NON-DESCRIPT INDIGENOUS CATTLE							FEMALE BENGAL / NON-DESCRIPT INDIGENOUS CATTLE							Total Bengal/Non-descript Indigenous Cattle (146+153)
	Under 1 year	1 to 3 years	Over 3 years (Major work basis)				Total Male Bengal/Non-descript Indigenous Cattle (140+141+142+143+144+145)	Under 1 year	1 to 3 years	Over 3 years			Above 10 years	Total Female Bengal/Non-descript Indigenous Cattle (147+148+149+150+151+152)	
			Used for Breeding only	Mainly used for Agri-culture	Mainly used for Bullock Cart	Others				In milk	Dry	Not calved once			
1	140	141	142	143	144	145	146	147	148	149	150	151	152	153	154
GOGHAT-II BLOCK															
BADANGANJ-FULUI-I G.P.	545	1128	108	1107	0	0	2888	578	849	1710	1002	125	22	4286	7174
BADANGANJ-FULUI-II G.P.	375	475	13	1643	0	0	2506	318	333	1246	785	396	68	3146	5652
BENGAI G.P.	733	1058	22	1674	2	0	3489	792	1292	1563	994	243	7	4891	8380
HAZIPUR G.P.	419	689	9	1787	14	7	2925	599	601	1344	878	385	10	3817	6742
KAMARPUKUR G.P.	902	1263	12	2001	267	4	4449	1058	1344	2217	1633	430	291	6973	11422
KUMARGANJ G.P.	515	1096	13	821	2	0	2447	780	1140	1722	964	124	10	4740	7187
MANDARAN G.P.	591	1479	17	2966	35	14	5102	780	1529	1747	1948	471	28	6503	11605
PASCHIMPARA G.P.	316	811	10	2096	10	57	3300	405	813	782	608	317	119	3044	6344
SHYAMBAZAR G.P.	529	534	28	1816	10	96	3013	576	316	1480	179	226	96	2873	5886
GOGHAT-II BLOCK TOT :	4,925	8,533	232	15,911	340	178	30,119	5,886	8,217	13,811	8,991	2,717	651	40,273	70,392

18th ALL INDIA LIVESTOCK CENSUS, AGRICULTURE IMPLEMENTS AND MACHINERY, FISHERY STATISTICS, WEST BENGAL

Reference Date : 15.10.2007

HOOGHLY DISTRICT

TOTAL INDIGENOUS CATTLE

NAME OF THE GRAM PANCHAYAT	TOTAL MALE INDIGENOUS CATTLE							TOTAL FEMALE INDIGENOUS CATTLE							Total Indigenous Cattle (161+168)
	Under 1 year (120+140)	1 to 3 years (121+141)	Over 3 years (Major work basis)				Total Male Indigenous Cattle (155+156+157+158+159+160)	Under 1 year (127+147)	1 to 3 years (128+148)	Over 3 years			Above 10 years (132+152)	Total Female Indigenous Cattle (162+163+164+165+166+167)	
			Used for Breeding only (122+142)	Mainly used for Agri-culture (123+143)	Mainly used for Bullock Cart (124+144)	Others (125+145)				In milk (129+149)	Dry (130+150)	Not calved once (131+151)			
1	155	156	157	158	159	160	161	162	163	164	165	166	167	168	169
GOGHAT-II BLOCK															
BADANGANJ-FULUI-I G P.	658	1226	108	1107	0	0	3099	706	972	1751	1010	128	25	4592	7691
BADANGANJ-FULUI-II G P.	459	543	13	1653	0	0	2668	402	421	1252	786	409	68	3338	6006
BENGAI G.P	746	1072	22	1674	2	25	3541	815	1305	1563	994	243	7	4927	8468
HAZIPUR G P.	530	747	9	1787	14	7	3094	729	711	1346	878	405	10	4079	7173
KAMARPUKUR G.P	1023	1499	12	2009	267	4	4814	1216	1706	2232	1634	448	307	7543	12357
KUMARGANJ G P.	639	1175	13	835	2	0	2664	889	1186	1726	964	131	10	4906	7570
MANDARAN G P	745	1808	18	2998	35	17	5621	1006	1929	1764	1962	517	28	7206	12827
PASCHIMPARA G P.	355	858	10	2097	10	61	3391	442	865	793	621	329	119	3169	6560
SHYAMBAZAR G.P.	610	563	28	1816	10	96	3123	651	335	1481	179	229	96	2971	6094
GOGHAT-II BLOCK TOT :	**5,765**	**9,491**	**233**	**15,976**	**340**	**210**	**32,015**	**6,856**	**9,430**	**13,908**	**9,028**	**2,839**	**670**	**42,731**	**74,746**

18th ALL INDIA LIVESTOCK CENSUS, AGRICULTURE IMPLEMENTS AND MACHINERY, FISHERY STATISTICS, WEST BENGAL

HOOGHLY DISTRICT

INDIGENOUS BREED BUFFALO (MURRAH ETC.)

Reference Date : 15.10.2007

NAME OF THE GRAM PANCHAYAT	MALE INDIGENOUS BREED BUFFALO (MURRAH ETC.)							MALE INDIGENOUS BREED BUFFALO (MURRAH ETC.)							Total Indigenous Breed Buffalo (176+183)
	Under 1 year	1 to 3 years	Over 3 years (Major work basis)				Total Male Indigenous Breed Buffalo (170+171+172+173+174+175)	Under 1 year	1 to 3 years	Over 3 years			Above 10 years	Total Female Indigenous Breed Buffalo (177+178+179+180+181+182)	
			Used for Breeding only	Mainly used for Agri-culture	Mainly used for Bullock Cart	Others				In milk	Dry	Not calved once			
1	170	171	172	173	174	175	176	177	178	179	180	181	182	183	184
GOGHAT-II BLOCK															
BADANGANJ-FULUI-I G P.	0	0	0	220	0	0	220	0	0	0	0	0	0	0	220
BADANGANJ-FULUI-II G.P.	0	4	0	20	0	0	24	0	0	0	1	0	0	1	25
BENGAI G.P.	0	0	0	24	0	0	24	0	0	0	0	0	0	0	24
HAZIPUR G.P.	0	0	0	2	0	0	2	0	0	0	0	0	0	0	2
KAMARPUKUR G.P.	1	4	2	2	5	0	14	0	0	0	0	0	0	0	14
KUMARGANJ G.P.	0	0	0	12	0	0	12	0	0	0	0	0	0	0	12
MANDARAN G.P.	0	0	0	152	18	0	170	0	1	1	1	2	0	5	175
PASCHIMPARA G.P.	0	0	0	70	6	0	76	0	0	0	0	0	0	0	76
SHYAMBAZAR G.P.	0	0	0	74	0	0	74	0	0	0	0	0	0	0	74
GOGHAT-II BLOCK TOT :	1	8	2	576	29	0	616	0	1	1	2	2	0	6	622

18th ALL INDIA LIVESTOCK CENSUS, AGRICULTURE IMPLEMENTS AND MACHINERY, FISHERY STATISTICS, WEST BENGAL

Reference Date : 15.10.2007

HOOGHLY DISTRICT

NON-DESCRIPT BUFFALO

NAME OF THE GRAM PANCHAYAT	MALE NON-DESCRIPT BUFFALO							FEMALE NON-DESCRIPT BUFFALO							Total Non-descript Buffalo (191+198)
	Under 1 year	1 to 3 years	Over 3 years (Major work basis)				Total Male Non-descript Buffalo (185+186+187+188+189+190)	Under 1 year	1 to 3 years	Over 3 years			Above 10 years	Total Female Non-descript Buffalo (192+193+194+195+196+197)	
			Used for Breeding only	Mainly used for Agri-culture	Mainly used for Bullock Cart	Others				In milk	Dry	Not calved once			
1	185	186	187	188	189	190	191	192	193	194	195	196	197	198	199
GOGHAT-II BLOCK															
BADANGANJ-FULUI-I G.P.	0	0	0	30	0	0	30	0	0	0	0	0	0	0	30
BADANGANJ-FULUI-II G.P.	2	4	0	146	4	0	156	0	0	2	0	0	0	2	158
BENGAI G.P.	0	0	0	316	0	0	316	0	0	0	0	0	0	0	316
HAZIPUR G.P.	3	2	0	385	24	0	414	0	1	3	2	6	0	12	426
KAMARPUKUR G.P.	0	1	8	439	30	1	479	18	0	1	0	0	0	19	498
KUMARGANJ G.P.	0	0	0	332	0	0	332	0	0	2	1	0	0	3	335
MANDARAN G.P.	0	0	0	194	0	0	194	1	0	1	1	0	0	3	197
PASCHIMPARA G.P.	0	0	0	58	0	0	58	0	0	0	0	0	0	0	58
SHYAMBAZAR G.P.	0	0	0	0	0	0	0	0	0	0	0	0	0	0	0
GOGHAT-II BLOCK TOT :	5	7	8	1,900	58	1	1,979	19	1	9	4	6	0	39	2,018

18th ALL INDIA LIVESTOCK CENSUS, AGRICULTURE IMPLEMENTS AND MACHINERY, FISHERY STATISTICS, WEST BENGAL

Reference Date : 15.10.2007

HOOGHLY DISTRICT

TOTAL BUFFALO

NAME OF THE GRAM PANCHAYAT	TOTAL MALE BUFFALO							TOTAL FEMALE BUFFALO							Total Buffalo (206+ 213)	Total Yak	Total Mithun
	Under 1 year (170+ 185)	1 to 3 years (171+ 186)	Over 3 years (Major work basis)				Total Male Buffalo (176+ 191)	Under 1 year (177+ 192)	1 to 3 years (178+ 193)	Over 3 years			Above 10 years (182+ 197)	Total Female Buffalo (183+ 198)			
			Used for Breeding only (172+ 187)	Mainly used for Agri-culture (173+ 188)	Mainly used for Bullock Cart (174+ 189)	Others (175+ 190)				In milk (179+ 194)	Dry (180+ 195)	Not calved once (181+ 196)					
1	200	201	202	203	204	205	206	207	208	209	210	211	212	213	214	215	216
GOGHAT-II BLOCK																	
BADANGANJ-FULUI-I G.P.	0	0	0	250	0	0	250	0	0	0	0	0	0	0	250	0	0
BADANGANJ-FULUI-II G P.	2	8	0	166	4	0	180	0	0	2	1	0	0	3	183	0	0
BENGAI G.P.	0	0	0	340	0	0	340	0	0	0	0	0	0	0	340	0	0
HAZIPUR G.P.	3	2	0	387	24	0	416	0	1	3	2	6	0	12	428	0	0
KAMARPUKUR G.P.	1	5	10	441	35	1	493	18	0	1	0	0	0	19	512	0	0
KUMARGANJ G.P.	0	0	0	344	0	0	344	0	0	2	1	0	0	3	347	0	0
MANDARAN G.P.	0	0	0	346	18	0	364	1	1	2	2	2	0	8	372	0	0
PASCHIMPARA G.P.	0	0	0	128	6	0	134	0	0	0	0	0	0	0	134	0	0
SHYAMBAZAR G.P.	0	0	0	74	0	0	74	0	0	0	0	0	0	0	74	0	0
GOGHAT-II BLOCK TOT :	6	15	10	2,476	87	1	2,595	19	2	10	6	8	0	45	2,640	0	0

18th ALL INDIA LIVESTOCK CENSUS, AGRICULTURE IMPLEMENTS AND MACHINERY, FISHERY STATISTICS, WEST BENGAL

HOOGHLY DISTRICT

Reference Date : 15.10.2007

SHEEP

NAME OF THE GRAM PANCHAYAT	Utilisation of Milk (Daily Kg.) by the Milk Producer					CROSS-BRED SHEEP							GAROLE BREED INDIGENOUS SHEEP						
	Consumed as fluid milk by the producer household (Daily Kg.)	Sold as fluid milk (Daily Kg.)			Converted into milk products (Daily Kg.)	MALE			FEMALE			Total Cross-bred Sheep (224+227)	MALE			FEMALE			Total Garole Breed Indi-genous Sheep (231+234)
		Direct to Con-sumer	Through Cooper-ative	To Middle man		Upto 6 months	6 months & above	Total Male (222+223)	Upto 6 months	6 months & above	Total Female (225+226)		Upto 6 months	6 months & above	Total Male (229+230)	Upto 6 months	6 months & above	Total Female (232+233)	
1	217	218	219	220	221	222	223	224	225	226	227	228	229	230	231	232	233	234	235
GOGHAT-II BLOCK																			
BADANGANJ-FULUI-I G.P	2571	191	0	2990	751	0	0	0	0	0	0	0	0	0	0	0	0	0	0
BADANGANJ-FULUI-II G.P.	1394	276	0	847	18	0	0	0	0	0	0	0	0	0	0	0	0	0	0
BENGAI G.P.	1461	328	0	991	150	0	0	0	0	0	0	0	0	0	0	0	0	0	0
HAZIPUR G.P.	901	201	21	1223	159	0	0	0	0	0	0	0	0	0	0	0	0	0	0
KAMARPUKUR G.P.	2079	797	322	1328	216	0	0	0	0	0	0	0	0	0	0	0	0	0	0
KUMARGANJ G.P.	1495	519	3	820	36	0	0	0	0	0	0	0	0	0	0	0	0	0	0
MANDARAN G.P.	1895	520	549	1912	494	0	0	0	0	0	0	0	0	0	0	0	0	0	0
PASCHIMPARA G.P.	612	117	71	767	52	0	0	0	0	0	0	0	0	0	0	0	0	0	0
SHYAMBAZAR G.P.	1613	0	0	1867	0	0	0	0	0	0	0	0	0	0	0	0	0	0	0
GOGHAT-II BLOCK TOT :	14,021	2,949	966	12,745	1,876	0	0	0	0	0	0	0	0	0	0	0	0	0	0

18th ALL INDIA LIVESTOCK CENSUS, AGRICULTURE IMPLEMENTS AND MACHINERY, FISHERY STATISTICS, WEST BENGAL

HOOGHLY DISTRICT | **SHEEP** | **Reference Date : 15.10.2007**

NAME OF THE GRAM PANCHAYAT	BANAPALA BREED INDIGENOUS SHEEP							OTHER BREED INDIGENOUS SHEEP (CHOTTANAGPURI, SHAHABADI ETC.)							Total Sheep (228+235+242+249)
	MALE			FEMALE			Total Banapala Breed Indigenous Sheep (238+241)	MALE			FEMALE			Total Other Breed Indigenous Sheep (245+248)	
	Upto 6 months	6 months & above	Total Male (236+237)	Upto 6 months	6 months & above	Total Female (239+240)		Upto 6 months	6 months & above	Total Male (243+244)	Upto 6 months	6 months & above	Total Female (246+247)		
1	236	237	238	239	240	241	242	243	244	245	246	247	248	249	250
GOGHAT-II BLOCK															
BADANGANJ-FULUI-I G.P.	0	0	0	0	0	0	0	0	0	0	0	0	0	0	0
BADANGANJ-FULUI-II G.P.	0	0	0	0	0	0	0	0	0	0	0	0	0	0	0
BENGAI G.P.	0	0	0	0	0	0	0	0	0	0	0	0	0	0	0
HAZIPUR G.P.	0	0	0	0	0	0	0	0	0	0	0	0	0	0	0
KAMARPUKUR G.P.	0	0	0	0	0	0	0	0	0	0	0	0	0	0	0
KUMARGANJ G.P.	0	0	0	0	0	0	0	0	0	0	0	0	0	0	0
MANDARAN G.P.	0	0	0	0	0	0	0	0	0	0	0	0	0	0	0
PASCHIMPARA G.P.	0	0	0	0	0	0	0	0	0	0	0	0	0	0	0
SHYAMBAZAR G.P.	0	0	0	0	0	0	0	0	0	0	0	0	0	0	0
GOGHAT-II BLOCK TOT :	0	0	0	0	0	0	0	0	0	0	0	0	0	0	0

18th ALL INDIA LIVESTOCK CENSUS, AGRICULTURE IMPLEMENTS AND MACHINERY, FISHERY STATISTICS, WEST BENGAL

Reference Date : 15.10.2007

HOOGHLY DISTRICT

GOAT

NAME OF THE GRAM PANCHAYAT	BENGAL BREED INDIGENOUS GOAT (BLACK, WHITE, BROWN ETC.)							JAMUNAPARI BREED INDIGENOUS GOAT						
	MALE			FEMALE			Total Bengal Breed Indigenous Goat (253+256)	MALE			FEMALE			Total Jamunapari Breed Indigenous Goat (260+263)
	Under 1 year	1 year & above	Total Male (251+252)	Under 1 year	1 year & above	Total Female (254+255)		Under 1 year	1 year & above	Total Male (258+259)	Under 1 year	1 year & above	Total Female (261+262)	
1	251	252	253	254	255	256	257	258	259	260	261	262	263	264
GOGHAT-II BLOCK														
BADANGANJ-FULUI-I G.P.	803	782	1585	1006	2055	3061	4646	0	0	0	0	0	0	0
BADANGANJ-FULUI-II G.P.	990	1101	2091	984	1842	2826	4917	3	3	6	5	5	10	16
BENGAI G.P.	732	758	1490	926	970	1896	3386	5	7	12	4	3	7	19
HAZIPUR G.P.	607	297	904	824	1418	2242	3146	5	5	10	6	5	11	21
KAMARPUKUR G.P.	1159	1114	2273	1705	2044	3749	6022	0	0	0	0	0	0	0
KUMARGANJ G.P.	1428	891	2319	1897	2960	4857	7176	0	0	0	0	0	0	0
MANDARAN G.P.	1630	1721	3351	1896	2656	4552	7903	36	87	123	46	75	121	244
PASCHIMPARA G.P.	793	730	1523	922	1309	2231	3754	0	2	2	2	0	2	4
SHYAMBAZAR G.P.	830	882	1712	460	1285	1745	3457	0	0	0	0	0	0	0
GOGHAT-II BLOCK TOT :	8,972	8,276	17,248	10,620	16,539	27,159	44,407	49	104	153	63	88	151	304

18th ALL INDIA LIVESTOCK CENSUS, AGRICULTURE IMPLEMENTS AND MACHINERY, FISHERY STATISTICS, WEST BENGAL

HOOGHLY DISTRICT

Reference Date : 15.10.2007

GOAT AND HORSE

NAME OF THE GRAM PANCHAYAT	OTHER BREED INDIGENOUS GOAT (SIROHI, BARBARI, JHAKRANA ETC.)							Total Goat (257+264 +271)	MALE				FEMALE			Total Horse (276+279)
	MALE			FEMALE			Total Other Breed Indigenous Goat (267+270)		Under 3 years	3 years & above		Total Male (273+274 +275)	Under 3 years	3 years & above	Total Female (277+278)	
	Under 1 year	1 year & above	Total Male (265+266)	Under 1 year	1 year & above	Total Female (268+269)				Used for Cart	Used for Sports					
1	265	266	267	268	269	270	271	272	273	274	275	276	277	278	279	280
GOGHAT-II BLOCK																
BADANGANJ-FULUI-I G.P.	0	0	0	0	0	0	0	4646	0	0	0	0	0	0	0	0
BADANGANJ-FULUI-II G.P.	2	1	3	1	2	3	6	4939	0	0	0	0	0	0	0	0
BENGAI G.P.	0	0	0	0	0	0	0	3405	0	0	0	0	0	0	0	0
HAZIPUR G.P.	0	0	0	0	0	0	0	3167	0	0	0	0	0	0	0	0
KAMARPUKUR G.P.	0	0	0	0	0	0	0	6022	0	0	0	0	0	0	0	0
KUMARGANJ G.P.	0	0	0	0	0	0	0	7176	0	0	0	0	0	0	0	0
MANDARAN G.P.	10	25	35	11	36	47	82	8229	0	0	0	0	0	0	0	0
PASCHIMPARA G.P.	0	3	3	0	7	7	10	3768	0	0	0	0	0	0	0	0
SHYAMBAZAR G.P.	0	0	0	0	0	0	0	3457	0	0	0	0	0	0	0	0
GOGHAT-II BLOCK TOT :	12	29	41	12	45	57	98	44,809	0	0	0	0	0	0	0	0

18th ALL INDIA LIVESTOCK CENSUS, AGRICULTURE IMPLEMENTS AND MACHINERY, FISHERY STATISTICS, WEST BENGAL

Reference Date : 15.10.2007

HOOGHLY DISTRICT

PONNY, MULE, DONKEY AND CAMEL

NAME OF THE GRAM PANCHAYAT	MALE				FEMALE			Total Ponny (284+ 287)	MULE			DONKEY			CAMEL		
	Under 3 years	3 years & above		Total Male (281+ 282 +283)	Under 3 years	3 years & above	Total Female (285+ 286)		Under 3 years	3 years & above	Total Mule (289+ 290)	Under 3 years	3 years & above	Total Donkey (292+ 293)	Under 3 years	3 years & above	Total Camel (295+ 296)
		Used for Cart	Used for Sports														
1	281	282	283	284	285	286	287	288	289	290	291	292	293	294	295	296	297
GOGHAT-II BLOCK																	
BADANGANJ-FULUI-I G.P.	0	0	0	0	0	0	0	0	0	0	0	0	0	0	0	0	0
BADANGANJ-FULUI-II G.P.	0	0	0	0	0	0	0	0	0	0	0	0	0	0	0	0	0
BENGAI G.P.	0	0	0	0	0	0	0	0	0	0	0	0	0	0	0	0	0
HAZIPUR G.P.	0	0	0	0	0	0	0	0	0	0	0	0	0	0	0	0	0
KAMARPUKUR G.P.	0	0	0	0	0	0	0	0	0	0	0	0	0	0	0	0	0
KUMARGANJ G.P.	0	0	0	0	0	0	0	0	0	0	0	0	0	0	0	0	0
MANDARAN G.P.	0	0	0	0	0	0	0	0	0	0	0	0	0	0	0	0	0
PASCHIMPARA G.P.	0	0	0	0	0	0	0	0	0	0	0	0	0	0	0	0	0
SHYAMBAZAR G.P.	0	0	0	0	0	0	0	0	0	0	0	0	0	0	0	0	0
GOGHAT-II BLOCK TOT :	0	0	0	0	0	0	0	0	0	0	0	0	0	0	0	0	0

18th ALL INDIA LIVESTOCK CENSUS, AGRICULTURE IMPLEMENTS AND MACHINERY, FISHERY STATISTICS, WEST BENGAL

HOOGHLY DISTRICT

PIG

Reference Date : 15.10.2007

NAME OF THE GRAM PANCHAYAT	CROSS-BRED PIG							GHOONGRU BREED INDIGENOUS PIG						
	MALE			FEMALE			Total Cross-bred Pig (300+303)	MALE			FEMALE			Total Ghoongru Breed Indigenous Pig (307+310)
	Below 6 months	6 months & above	Total Male (298+299)	Below 6 months	6 months & above	Total Female (301+302)		Below 6 months	6 months & above	Total Male (305+306)	Below 6 months	6 months & above	Total Female (308+309)	
1	298	299	300	301	302	303	304	305	306	307	308	309	310	311
GOGHAT-II BLOCK														
BADANGANJ-FULUI-I G.P.	0	0	0	0	0	0	0	0	0	0	0	0	0	0
BADANGANJ-FULUI-II G.P.	0	0	0	0	0	0	0	0	0	0	0	0	0	0
BENGAI G.P.	0	0	0	0	0	0	0	0	0	0	0	0	0	0
HAZIPUR G.P.	0	0	0	0	0	0	0	0	0	0	0	0	0	0
KAMARPUKUR G.P.	0	0	0	0	0	0	0	0	0	0	0	0	0	0
KUMARGANJ G.P.	0	0	0	0	0	0	0	27	8	35	29	28	57	92
MANDARAN G.P.	2	1	3	3	1	4	7	7	2	9	5	2	7	16
PASCHIMPARA G.P.	0	0	0	0	0	0	0	0	1	1	10	4	14	15
SHYAMBAZAR G.P.	0	0	0	0	0	0	0	0	0	0	0	0	0	0
GOGHAT-II BLOCK TOT :	2	1	3	3	1	4	7	34	11	45	44	34	78	123

18th ALL INDIA LIVESTOCK CENSUS, AGRICULTURE IMPLEMENTS AND MACHINERY, FISHERY STATISTICS, WEST BENGAL

Reference Date : 15.10.2007

HOOGHLY DISTRICT

PIG, DOG AND RABBIT

NAME OF THE GRAM PANCHAYAT	OTHER INDIGENOUS PIG							Total Pig (304+ 311+ 318)	PET DOG			OTHER (STREET) DOG			Total Dog (322+ 325)	RABBIT		
	MALE			FEMALE			Total Other Indi-genous Pig (314+ 317)											
	Below 6 months	6 months & above	Total Male (312+ 313)	Below 6 months	6 months & above	Total Female (315+ 316)			Male	Female	Total Pet Dog (320+ 321)	Male	Female	Total Other Dog (323+ 324)		Male	Female	Total Rabbit (327+ 328)
1	312	313	314	315	316	317	318	319	320	321	322	323	324	325	326	327	328	329
GOGHAT-II BLOCK																		
BADANGANJ-FULUI-I G.P.	0	0	0	0	0	0	0	0	36	1	37	91	98	189	226	0	0	0
BADANGANJ-FULUI-II G.P.	0	0	0	0	1	1	1	1	10	1	11	265	280	545	556	0	0	0
BENGAI G.P.	50	29	79	56	34	90	169	169	36	2	38	62	74	136	174	0	0	0
HAZIPUR G.P.	18	8	26	3	22	25	51	51	65	15	80	189	75	264	344	0	0	0
KAMARPUKUR G.P.	82	69	151	93	86	179	330	330	162	33	195	196	104	300	495	0	0	0
KUMARGANJ G.P.	3	16	19	3	19	22	41	133	30	10	40	106	95	201	241	0	0	0
MANDARAN G.P.	16	18	34	29	20	49	83	106	387	147	534	83	110	193	727	0	0	0
PASCHIMPARA G.P.	0	0	0	0	0	0	0	15	14	5	19	98	105	203	222	0	0	0
SHYAMBAZAR G.P.	6	32	38	0	0	0	38	38	10	0	10	184	176	360	370	8	10	18
GOGHAT-II BLOCK TOT :	175	172	347	184	182	366	713	843	750	214	964	1,274	1,117	2,391	3,355	8	10	18

18th ALL INDIA LIVESTOCK CENSUS, AGRICULTURE IMPLEMENTS AND MACHINERY, FISHERY STATISTICS, WEST BENGAL

HOOGHLY DISTRICT

Reference Date : 15.10.2007

FOWL (COCK, HEN, CHICKEN)

NAME OF THE GRAM PANCHAYAT	FOWL (COCK, HEN, CHICKEN) (MALE+FEMALE)															
	COCK (5 months & above)					HEN (5 months & above)					DESHI CHICKEN (Below 5 months)					
	Deshi Aseel	Deshi Others	Improved White	Improved Coloured	Total Cock (330+331+332+333)	Deshi Aseel	Deshi Others	Improved White	Improved Coloured	Total Hen (335+336+337+338)	Aseel for Egg	Other for Egg	Total (340+341)	Aseel for Meat	Other for Meat	Total Deshi Chicken (343+344)
1	330	331	332	333	334	335	336	337	338	339	340	341	342	343	344	345
GOGHAT-II BLOCK																
BADANGANJ-FULUI-I G.P.	169	160	22801	66	23196	233	478	1	74	786	101	159	260	130	113	243
BADANGANJ-FULUI-II G.P.	2	265	4	166	437	7	691	3	498	1199	0	122	122	0	99	99
BENGAI G.P.	9	109	1254	647	2019	4	161	1078	1679	2922	5	554	559	4	275	279
HAZIPUR G.P.	33	502	2	12	549	0	1610	18	171	1799	10	803	813	0	107	107
KAMARPUKUR G.P.	422	793	417	585	2217	683	3826	568	1071	6148	404	2960	3364	430	1262	1692
KUMARGANJ G.P.	81	1250	2	316	1649	153	2446	4	567	3170	0	113	113	0	49	49
MANDARAN G.P.	360	1946	226	936	3468	498	5746	402	2528	9174	118	1571	1689	104	522	626
PASCHIMPARA G.P.	7	1132	41	120	1300	7	1895	21	295	2218	6	1052	1058	4	1222	1226
SHYAMBAZAR G.P.	565	258	138	134	1095	652	270	167	159	1248	6	10	16	10	6	16
GOGHAT-II BLOCK TOT :	1,648	6,415	24,885	2,982	35,930	2,237	17,123	2,262	7,042	28,664	650	7,344	7,994	682	3,655	4,337

18th ALL INDIA LIVESTOCK CENSUS, AGRICULTURE IMPLEMENTS AND MACHINERY, FISHERY STATISTICS, WEST BENGAL

Reference Date : 15.10.2007

HOOGHLY DISTRICT

FOWL (COCK, HEN, CHICKEN) AND DRAKE, DUCK

NAME OF THE GRAM PANCHAYAT	FOWL (COCK, HEN, CHICKEN) (MALE+FEMALE)							DRAKE, DUCK (MALE+FEMALE)					
	IMPROVED CHICKEN (Below 5 months)						Total Fowl (334+339+342+345+348+351)	Drake (6 months & above)			Duck (6 months & above)		
	White for Egg	Coloured for Egg	Total (346+347)	White for Meat	Coloured for Meat	Total Improved Chicken (349+350)		Deshi	Improved	Total Drake (353+354)	Deshi	Improved	Total Duck (356+357)
1	346	347	348	349	350	351	352	353	354	355	356	357	358
GOGHAT-II BLOCK													
BADANGANJ-FULUI-I G.P.	0	12	12	3100	15	3115	27612	1003	7	1010	3670	16	3686
BADANGANJ-FULUI-II G.P.	0	0	0	2230	0	2230	4087	824	4	828	5249	60	5309
BENGAI G.P.	168	185	353	1510	488	1998	8130	1154	147	1301	3634	468	4102
HAZIPUR G.P.	49	78	127	851	6	857	4252	1001	2	1003	5412	60	5472
KAMARPUKUR G.P.	274	750	1024	396	564	960	15405	2059	853	2912	7745	1493	9238
KUMARGANJ G.P.	6	4	10	5	0	5	4996	1905	34	1939	5544	42	5586
MANDARAN G.P.	105	273	378	548	84	632	15967	1619	889	2508	8822	2392	11214
PASCHIMPARA G.P.	6	10	16	1498	3	1501	7319	1240	9	1249	3416	43	3459
SHYAMBAZAR G.P.	0	0	0	4700	0	4700	7075	2846	39	2885	3496	61	3557
GOGHAT-II BLOCK TOT :	608	1,312	1,920	14,838	1,160	15,998	94,843	13,651	1,984	15,635	46,988	4,635	51,623

18th ALL INDIA LIVESTOCK CENSUS, AGRICULTURE IMPLEMENTS AND MACHINERY, FISHERY STATISTICS, WEST BENGAL

HOOGHLY DISTRICT | **DUCK, TURKEY** | **Reference Date : 15.10.2007**

NAME OF THE GRAM PANCHAYAT	DUCKLING (MALE+FEMALE)							TURKEY			Quail	Other Poultry Birds	Total Poultry Birds (352+365+368+369+370)
	DUCKLING (Belows 6 month)						Total Duck (355+358+361+364)	Male	Female	Total Turkey (366+367)			
	Deshi for Egg	Deshi for Meat	Total Deshi Duckling (359+360)	Improved for Egg	Improved for Meat	Total Improved Duckling (362+363)							
1	359	360	361	362	363	364	365	366	367	368	369	370	371
GOGHAT-II BLOCK													
BADANGANJ-FULUI-I G.P.	1221	814	2035	6	6	12	6743	0	0	0	0	0	34355
BADANGANJ-FULUI-II G.P.	514	178	692	0	0	0	6829	0	0	0	0	0	10916
BENGAI G.P.	2323	755	3078	1412	620	2032	10513	0	0	0	0	0	18643
HAZIPUR G.P.	962	175	1137	4	0	4	7616	0	0	0	0	3	11871
KAMARPUKUR G.P.	3411	799	4210	572	274	846	17206	0	0	0	0	0	32611
KUMARGANJ G.P.	566	230	796	6	1	7	8328	0	0	0	0	0	13324
MANDARAN G.P.	1673	592	2265	349	208	557	16544	0	0	0	0	0	32511
PASCHIMPARA G.P.	315	188	503	0	0	0	5211	0	0	0	0	0	12530
SHYAMBAZAR G.P.	0	0	0	0	0	0	6442	0	0	0	0	0	13517
GOGHAT-II BLOCK TOT :	10,985	3,731	14,716	2,349	1,109	3,458	85,432	0	0	0	0	3	180,278

18th ALL INDIA LIVESTOCK CENSUS, AGRICULTURE IMPLEMENTS AND MACHINERY, FISHERY STATISTICS, WEST BENGAL

Reference Date : 15.10.2007

HOOGHLY DISTRICT

AGRICULTURAL IMPLEMENTS AND MACHINERY

NAME OF THE GRAM PANCHAYAT	ANIMAL OPERATED IMPLEMENTS														
	No. of Wooden Plough					No. of Steel Plough					No. of Cultivator				
	Utilised more than 100 days/ year	Utilised between 50 to 100 days/ year	Utilised less than 50 days/ year	Not Utilised	Total (372+373+ 374+375)	Utilised more than 100 days/ year	Utilised between 50 to 100 days/ year	Utilised less than 50 days/ year	Not Utilised	Total (377+378+ 379+380)	Utilised more than 100 days/ year	Utilised between 50 to 100 days/ year	Utilised less than 50 days/ year	Not Utilised	Total (382+383+ 384+385)
1	372	373	374	375	376	377	378	379	380	381	382	383	384	385	386
GOGHAT-II BLOCK															
BADANGANJ-FULUI-I G.P.	145	121	630	1	897	212	311	704	26	1253	0	0	0	0	0
BADANGANJ-FULUI-II G.P.	0	0	0	8	8	0	477	803	157	1437	0	0	0	0	0
BENGAI G.P.	57	521	6	1	585	205	1146	4	0	1355	0	0	0	0	0
HAZIPUR G.P.	266	206	618	66	1156	9	84	541	26	660	0	0	0	0	0
KAMARPUKUR G.P.	347	228	449	24	1048	41	258	175	14	488	30	14	0	3	47
KUMARGANJ G.P.	2	381	263	21	667	0	12	312	38	362	0	0	0	0	0
MANDARAN G.P.	0	536	1258	81	1875	23	377	1465	43	1908	0	0	0	0	0
PASCHIMPARA G.P.	0	219	62	2	283	250	927	88	1	1266	0	0	0	0	0
SHYAMBAZAR G.P.	8	77	850	0	935	9	7	865	0	881	0	0	0	0	0
GOGHAT-II BLOCK TOT :	825	2,289	4,136	204	7,454	749	3,599	4,957	305	9,610	30	14	0	3	47

18th ALL INDIA LIVESTOCK CENSUS, AGRICULTURE IMPLEMENTS AND MACHINERY, FISHERY STATISTICS, WEST BENGAL

Reference Date : 15.10.2007

HOOGHLY DISTRICT

AGRICULTURAL IMPLEMENTS AND MACHINERY

NAME OF THE GRAM PANCHAYAT	ANIMAL OPERATED IMPLEMENTS														
	No. of Disc Harrow					No. of Seed-cum-Fertiliser Drill					No. of Leveller				
	Utilised more than 100 days/ year	Utilised between 50 to 100 days/ year	Utilised less than 50 days/ year	Not Utilised	Total (387+388+ 389+390)	Utilised more than 100 days/ year	Utilised between 50 to 100 days/ year	Utilised less than 50 days/ year	Not Utilised	Total (392+393+ 394+395)	Utilised more than 100 days/ year	Utilised between 50 to 100 days/ year	Utilised less than 50 days/ year	Not Utilised	Total (397+398+ 399+400)
1	387	388	389	390	391	392	393	394	395	396	397	398	399	400	401
GOGHAT-II BLOCK															
BADANGANJ-FULUI-I G P.	209	109	1	0	319	0	0	0	0	0	352	246	520	1	1119
BADANGANJ-FULUI-II G.P.	0	3	335	0	338	0	0	0	0	0	0	117	837	150	1104
BENGAI G.P.	0	0	0	0	0	0	0	0	0	0	279	749	10	6	1044
HAZIPUR G.P.	0	0	0	0	0	0	0	0	0	0	275	179	616	65	1135
KAMARPUKUR G.P.	0	0	0	11	11	0	1	3	0	4	194	440	384	98	1116
KUMARGANJ G.P.	0	0	0	0	0	0	0	0	0	0	0	305	314	40	659
MANDARAN G.P.	0	0	0	0	0	0	0	0	0	0	0	684	1251	50	1985
PASCHIMPARA G.P.	0	0	0	0	0	0	0	0	0	0	244	876	150	3	1273
SHYAMBAZAR G.P.	0	0	0	0	0	0	0	0	0	0	8	73	854	0	935
GOGHAT-II BLOCK TOT :	209	112	336	11	668	0	1	3	0	4	1,352	3,669	4,936	413	10,370

18th ALL INDIA LIVESTOCK CENSUS, AGRICULTURE IMPLEMENTS AND MACHINERY, FISHERY STATISTICS, WEST BENGAL

Reference Date : 15.10.2007

HOOGHLY DISTRICT

AGRICULTURAL IMPLEMENTS AND MACHINERY

NAME OF THE GRAM PANCHAYAT	ANIMAL OPERATED IMPLEMENTS														
	No. of Wet Land Puddler					No. of Sugarcane Crusher					No. of Animal Cart				
	Utilised more than 100 days/ year	Utilised between 50 to 100 days/ year	Utilised less than 50 days/ year	Not Utilised	Total (402+403+ 404+405)	Utilised more than 100 days/ year	Utilised between 50 to 100 days/ year	Utilised less than 50 days/ year	Not Utilised	Total (407+408+ 409+410)	Utilised more than 100 days/ year	Utilised between 50 to 100 days/ year	Utilised less than 50 days/ year	Not Utilised	Total (412+413+ 414+415)
1	402	403	404	405	406	407	408	409	410	411	412	413	414	415	416
GOGHAT-II BLOCK															
BADANGANJ-FULUI-I G.P.	214	111	232	0	557	0	0	0	0	0	140	137	375	0	652
BADANGANJ-FULUI-II G.P.	0	0	507	0	507	0	0	0	0	0	2	429	442	0	873
BENGAI G.P.	3	86	0	1	90	0	0	0	0	0	770	180	21	2	973
HAZIPUR G.P.	29	226	161	2	418	0	0	0	0	0	205	148	516	13	882
KAMARPUKUR G.P.	43	171	278	13	505	7	6	8	4	25	44	248	347	16	655
KUMARGANJ G.P.	0	0	0	0	0	0	0	0	0	0	0	331	135	2	468
MANDARAN G.P.	0	36	1270	16	1322	0	0	0	0	0	6	391	1245	0	1642
PASCHIMPARA G.P.	0	4	19	0	23	0	0	0	0	0	327	698	77	0	1102
SHYAMBAZAR G.P.	10	82	843	0	935	0	0	0	0	0	0	132	787	0	919
GOGHAT-II BLOCK TOT :	299	716	3,310	32	4,357	7	6	8	4	25	1,494	2,694	3,945	33	8,166

18th ALL INDIA LIVESTOCK CENSUS, AGRICULTURE IMPLEMENTS AND MACHINERY, FISHERY STATISTICS, WEST BENGAL

HOOGHLY DISTRICT

Reference Date : 15.10.2007

AGRICULTURAL IMPLEMENTS AND MACHINERY

NAME OF THE GRAM PANCHAYAT	ANIMAL OPERATED IMPLEMENTS										EQUIPMENT FOR LIVESTOCK AND POULTRY							
	No. of Ghanis					No. of Water Lifting Devices					Incubators/ Breeders	Milking Machine	Baler	Hay Harvest Machine		Chaff Cutter		
	Utilised more than 100 days/ year	Utilised between 50 to 100 days/ year	Utilised less than 50 days/ year	Not Utilised	Total (417+ 418+ 419+ 420)	Utilised more than 100 days/ year	Utilised between 50 to 100 days/ year	Utilised less than 50 days/ year	Not Utilised	Total (422+ 423+ 424+ 425)				Straw Reaper	Forage Harvester	Manually Operated	Animal Operated	Power Operated
1	417	418	419	420	421	422	423	424	425	426	427	428	429	430	431	432	433	434
GOGHAT-II BLOCK																		
BADANGANJ-FULUI-I G.P.	0	0	0	0	0	0	0	0	0	0	0	0	0	0	0	1082	0	10
BADANGANJ-FULUI-II G.P.	0	0	0	0	0	0	0	0	0	0	0	0	0	0	0	0	0	0
BENGAI G.P.	0	0	0	0	0	0	6	6	1	13	0	0	0	0	0	0	0	0
HAZIPUR G.P.	0	0	0	0	0	0	0	0	0	0	0	0	0	0	0	4	0	4
KAMARPUKUR G.P.	0	0	0	0	0	2	0	0	0	2	0	0	0	0	0	11	0	0
KUMARGANJ G.P.	0	0	0	0	0	0	0	0	0	0	0	0	0	0	0	0	0	0
MANDARAN G.P.	0	0	0	0	0	0	0	0	0	0	0	0	0	0	0	0	0	43
PASCHIMPARA G.P.	0	0	0	0	0	0	0	0	0	0	0	0	0	0	0	0	0	0
SHYAMBAZAR G.P.	0	0	0	0	0	0	0	0	0	0	0	0	0	0	0	2264	0	34
GOGHAT-II BLOCK TOT :	0	0	0	0	0	2	6	6	1	15	0	0	0	0	0	3,361	0	91

18th ALL INDIA LIVESTOCK CENSUS, AGRICULTURE IMPLEMENTS AND MACHINERY, FISHERY STATISTICS, WEST BENGAL

Reference Date : 15.10.2007

HOOGHLY DISTRICT

FISHERY STATISTICS

NAME OF THE GRAM PANCHAYAT	No. of Household engaged in Fishing Activity						No. of Members in the Fishery Household				No. of members Engaged in actual operation of fishing activity			
	Nature of Fishing Activity		Type of Fishing Activity								Full Time		Part Time	
	Inland	Marine	Mainly Fish Capture	Mainly Seed Culture	Allied e.g. Pealing, Marketing, Processing etc.	Others	Male	Female	Children	Total (441+ 442+ 443)	Male	Female	Male	Female
1	435	436	437	438	439	440	441	442	443	444	445	446	447	448
GOGHAT-II BLOCK														
BADANGANJ-FULUI-I G.P.	0	0	0	0	0	0	0	0	0	0	0	0	0	0
BADANGANJ-FULUI-II G.P.	22	0	16	0	9	2	43	38	27	108	25	10	0	8
BENGAI G.P.	2	0	1	2	0	0	7	7	10	24	4	0	1	0
HAZIPUR G.P.	7	0	7	0	0	0	7	9	11	27	7	0	0	2
KAMARPUKUR G.P.	0	0	0	0	0	0	0	0	0	0	0	0	0	0
KUMARGANJ G.P.	0	0	0	0	0	0	0	0	0	0	0	0	0	0
MANDARAN G.P.	0	0	0	0	0	0	0	0	0	0	0	0	0	0
PASCHIMPARA G.P.	0	0	0	0	0	0	0	0	0	0	0	0	0	0
SHYAMBAZAR G.P.	0	0	0	0	0	0	0	0	0	0	0	0	0	0
GOGHAT-II BLOCK TOT :	31	0	24	2	9	2	57	54	48	159	36	10	1	10

18th ALL INDIA LIVESTOCK CENSUS, AGRICULTURE IMPLEMENTS AND MACHINERY, FISHERY STATISTICS, WEST BENGAL

HOOGHLY DISTRICT

FISHERY STATISTICS

Reference Date : 15.10.2007

NAME OF THE GRAM PANCHAYAT	No. of members Engaged in other occupation of fishing activities										No. of Household of main source of waterbody in which fishing done				
	Marketing of Fish		Repairing / Mending of Nets		Fish Hatchery		Ornamental Fishing		Others						
	Male	Female	Male	Female	Male	Female	Male	Female	Male	Female	Aquaculture ponds and tank	Brackish water impounds	Water logged areas	Large irrigation tanks	Reservoirs & check dams
1	449	450	451	452	453	454	455	456	457	458	459	460	461	462	463
GOGHAT-II BLOCK															
BADANGANJ-FULUI-I G.P.	0	0	0	0	0	0	0	0	0	0	0	0	0	0	0
BADANGANJ-FULUI-II G.P	9	0	14	0	0	0	0	0	0	0	20	0	0	0	0
BENGAI G.P.	6	1	0	0	2	0	0	0	0	0	1	0	0	0	0
HAZIPUR G.P.	0	0	2	1	0	0	0	0	0	0	7	0	0	0	0
KAMARPUKUR G.P.	0	0	0	0	0	0	0	0	0	0	0	0	0	0	0
KUMARGANJ G.P.	0	0	0	0	0	0	0	0	0	0	0	0	0	0	0
MANDARAN G.P.	0	0	0	0	0	0	0	0	0	0	0	0	0	0	0
PASCHIMPARA G.P.	0	0	0	0	0	0	0	0	0	0	0	0	0	0	0
SHYAMBAZAR G.P.	0	0	0	0	0	0	0	0	0	0	0	0	0	0	0
GOGHAT-II BLOCK TOT :	15	1	16	1	2	0	0	0	0	0	28	0	0	0	0

18th ALL INDIA LIVESTOCK CENSUS, AGRICULTURE IMPLEMENTS AND MACHINERY, FISHERY STATISTICS, WEST BENGAL

Reference Date : 15.10.2007

HOOGHLY DISTRICT

FISHERY STATISTICS

NAME OF THE GRAM PANCHAYAT	No. of Household of main source of waterbody in which fishing done												
				Typewise		Locationwise			Ownershipwise				
	Rivers	Lakes/ oxbow lakes/ meanders channels/ scars	Marine resources i.e. sea	Perrenial waterbody	Seasonal waterbody	Located within the Mouza/Ward	At distance less than 5 Km.	At distance more than 5 Km.	Owned by fisherman household	Owned by Gram Panchayat	Owned by the Govt.	Owned by cooperative society	Owned by other individuals
1	464	465	466	467	468	469	470	471	472	473	474	475	476
GOGHAT-II BLOCK													
BADANGANJ-FULUI-I G.P.	0	0	0	0	0	0	0	0	0	0	0	0	0
BADANGANJ-FULUI-II G.P.	0	0	0	20	0	0	20	0	0	0	0	0	20
BENGAI G.P.	0	0	0	3	0	1	1	1	0	0	0	0	3
HAZIPUR G.P.	0	0	0	7	0	4	3	0	0	0	0	0	7
KAMARPUKUR G.P.	0	0	0	0	0	0	0	0	0	0	0	0	0
KUMARGANJ G.P.	0	0	0	0	0	0	0	0	0	0	0	0	0
MANDARAN G.P.	0	0	0	0	0	0	0	0	0	0	0	0	0
PASCHIMPARA G.P.	0	0	0	0	0	0	0	0	0	0	0	0	0
SHYAMBAZAR G.P.	0	0	0	0	0	0	0	0	0	0	0	0	0
GOGHAT-II BLOCK TOT :	0	0	0	30	0	5	24	1	0	0	0	0	30

18th ALL INDIA LIVESTOCK CENSUS, AGRICULTURE IMPLEMENTS AND MACHINERY, FISHERY STATISTICS, WEST BENGAL

HOOGHLY DISTRICT

Reference Date : 15.10.2007

FISHERY STATISTICS AND FODDER AREA

NAME OF THE GRAM PANCHAYAT	No. Fishing Crafts		No. of Fishing Gears							Area under Fodder Crops (Cottah)		
	Moto-rised	Non-moto-rised	Drag Nets	Hook & Lines	Cast Nets	Gill Nets	Set barriers	Trawl Nets	Others	Kharif	Rabi	Total (486+487)
1	477	478	479	480	481	482	483	484	485	486	487	488
GOGHAT-II BLOCK												
BADANGANJ-FULUI-I G.P.	0	0	23	329	734	423	0	3	2	0	0	0
BADANGANJ-FULUI-II G.P.	0	0	274	154	308	55	0	0	0	11	28	39
BENGAI G.P.	0	2	2	0	0	0	0	0	2	0	0	0
HAZIPUR G.P.	0	0	18	0	3	0	0	0	0	160	102	262
KAMARPUKUR G.P.	0	0	0	0	0	0	0	0	0	77	72	149
KUMARGANJ G.P.	0	0	0	0	0	0	0	0	0	0	0	0
MANDARAN G.P.	0	0	0	0	0	0	0	0	0	178	198	376
PASCHIMPARA G.P.	0	0	0	0	0	0	0	0	0	6	5	11
SHYAMBAZAR G.P.	0	0	0	0	0	0	0	0	0	0	0	0
GOGHAT-II BLOCK TOT :	0	2	317	483	1,045	478	0	3	4	432	405	837

HOOGHLY DISTRICT

JERSEY / HOLSTEIN / OTHER CROSS-BRED / INDIGENOUS CATTLE / BUFFALO

NAME OF THE MOUZA (J.L. No.)	Female Jersey Cross-bred (Over 2½ year)			Total Jersey Cross-bred Cattle	Female Holstein Cross-bred (Over 2½ year)			Total Holstein Cross-bred Cattle	Female Other Cross-bred (Over 2½ year)			Total Other Cross-bred Cattle	Total Cross-bred Cattle	Female Indigenous Cattle (Over 3 year)			Total Bengal/ Non-des. Indige-nous Cattle	Total Indige-nous Cattle	Female Buffalo (Over 3 year)			Total Buffalo
	In milk	Dry	Not yet calved		In milk	Dry	Not yet calved		In milk	Dry	Not yet calved			In milk	Dry	Not yet calved			In milk	Dry	Not yet calved	
	1	2	3	4	5	6	7	8	9	10	11	12	13	14	15	16	17	18	19	20	21	22
GOGHAT-II BLOCK : ARAMBAGH SUBDIVISION																						
BADANGANJ-FULUI-I GRAM PANCHAYAT																						
BADANGANJ (149)	0	0	0	0	0	0	0	0	0	0	0	0	0	241	132	30	1152	1275	0	0	0	20
BARA SALABELTALA (152)	0	0	0	0	0	0	0	0	0	0	0	0	0	12	5	0	42	46	0	0	0	0
FULUI (140)	90	29	0	398	0	0	0	0	3	0	0	13	411	1247	737	60	4789	5056	0	0	0	214
KRISHNAGANJ (150)	0	0	0	0	1	1	0	4	0	0	0	0	4	142	73	25	711	832	0	0	0	10
SIKIL BELDIHA (151)	13	12	0	40	0	0	0	8	0	0	0	0	48	109	63	13	480	482	0	0	0	6
BADANGANJ-FULUI-I G.P. TOTAL :	103	41	0	438	1	1	0	12	3	0	0	13	463	1751	1010	128	7174	7691	0	0	0	250
BADANGANJ-FULUI-II GRAM PANCHAYAT																						
BETRA (141)	35	27	16	174	0	0	0	0	0	0	0	0	174	256	186	124	1403	1508	0	0	0	64
CHAKRAN (148)	12	5	15	69	0	0	0	0	0	0	0	0	69	86	34	25	338	401	0	0	0	6
DWARIPARA (143)	2	4	2	19	0	0	0	0	0	0	0	0	19	42	24	7	191	200	0	0	0	0
KAYAPAT (145)	30	14	26	168	0	0	0	0	0	0	0	0	168	182	141	56	667	755	0	0	0	2
KOKANDI (144)	25	10	4	91	0	0	0	0	0	0	0	0	91	120	78	18	573	604	2	0	0	10
SELAMPUR (153)	37	28	23	272	0	0	0	0	0	1	0	5	277	356	193	105	1411	1429	0	0	0	76
SHYAMPUR (146)	2	1	0	14	0	0	0	0	0	0	0	0	14	24	12	4	99	107	0	0	0	0
TILARI (142)	25	9	11	92	0	0	0	0	0	0	0	0	92	119	87	49	703	731	0	0	0	10
TILATI (147)	14	1	3	42	0	0	0	0	0	0	0	0	42	67	31	21	267	271	0	1	0	15
BADANGANJ-FULUI-II G.P. TOTAL :	182	99	100	941	0	0	0	0	0	1	0	5	946	1252	786	409	5652	6006	2	1	0	183
BENGAI GRAM PANCHAYAT																						
AGAI (004)	6	0	0	44	0	0	0	0	0	2	0	2	46	135	144	30	887	892	0	0	0	48
BENGAI (042)	2	1	2	10	0	0	0	0	0	0	0	0	10	364	77	50	1619	1627	0	0	0	18
CHANDIPUR (040)	0	0	1	44	0	0	0	0	0	0	0	0	44	69	122	12	547	555	0	0	0	32
DAULATBATI (038)	0	0	0	22	0	0	0	0	0	0	0	0	22	40	48	1	256	259	0	0	0	6
GAURIPUR (006)	0	0	0	7	0	0	0	0	0	0	0	0	7	36	35	10	203	208	0	0	0	18
GOTAI (002)	0	0	0	4	0	0	0	0	0	0	0	0	4	50	23	9	226	230	0	0	0	12
IDALBATI (036)	0	0	0	0	0	0	0	0	11	0	0	41	41	157	26	12	616	616	0	0	0	44
KHATUL (003)	0	0	0	15	0	0	0	0	0	0	0	0	15	85	30	21	704	709	0	0	0	6
NARAHARBATI (037)	0	1	0	7	0	0	0	0	0	0	0	0	7	18	16	1	85	85	0	0	0	12
NARASINBATI (005)	0	0	0	20	0	0	0	10	1	1	2	24	54	81	76	20	486	493	0	0	0	40
SAMANTAKHANDA (001)	0	0	1	88	0	0	0	0	0	0	0	0	88	232	217	30	1299	1303	0	0	0	24

(P) - Part Mouza i.e., Mouza appears in more than one Gram Panchayat

HOOGHLY DISTRICT

JERSEY / HOLSTEIN / OTHER CROSS-BRED / INDIGENOUS CATTLE / BUFFALO

NAME OF THE MOUZA (J.L. No.)	Female Jersey Cross-bred (Over 2½ year)			Total Jersey Cross-bred Cattle	Female Holstein Cross-bred (Over 2½ year)			Total Holstein Cross-bred Cattle	Female Other Cross-bred (Over 2½ year)			Total Other Cross-bred Cattle	Total Cross-bred Cattle	Female Indigenous Cattle (Over 3 year)			Total Bengal/ Non-des. Indige-nous Cattle	Total Indige-nous Cattle	Female Buffalo (Over 3 year)			Total Buffalo
	In milk	Dry	Not yet calved		In milk	Dry	Not yet calved		In milk	Dry	Not yet calved			In milk	Dry	Not yet calved			In milk	Dry	Not yet calved	
	1	2	3	4	5	6	7	8	9	10	11	12	13	14	15	16	17	18	19	20	21	22
GOGHAT-II BLOCK : ARAMBAGH SUBDIVISION																						
BENGAI GRAM PANCHAYAT																						
SENAI (039)	2	1	0	21	0	0	0	0	0	0	0	0	21	137	40	13	477	493	0	0	0	34
SHALJHAR (041)	2	0	0	56	0	0	0	0	0	0	0	0	56	159	140	34	975	998	0	0	0	46
BENGAI G.P. TOTAL :	12	3	4	338	0	0	0	10	12	3	2	67	415	1563	994	243	8380	8468	0	0	0	340
HAZIPUR GRAM PANCHAYAT																						
BAHAGAL (173)	2	5	3	25	0	0	0	0	0	0	0	0	25	58	47	34	381	398	0	0	0	38
CHANDPUR (168)	12	11	7	71	0	0	0	0	0	0	0	0	71	97	102	47	641	682	0	0	0	18
DAKSHIN ARJUNGARIA (181)	0	4	3	13	0	0	0	0	0	0	0	0	13	42	37	36	251	267	0	0	0	50
DARIAHAR (182)	3	1	1	8	0	0	0	0	0	0	0	0	8	22	6	3	83	92	0	0	0	6
DATPUR (174)	14	9	16	93	0	0	0	0	0	0	0	0	93	67	70	30	449	517	0	0	0	24
DEBKHANDA (169)	14	9	5	50	0	0	0	0	0	0	0	0	50	245	141	56	1058	1089	0	0	5	25
HARIHAR (172)	19	8	6	60	0	0	0	0	0	0	0	0	60	244	94	54	1004	1039	0	0	1	86
HAZIPUR (170)	6	17	21	109	0	0	0	0	0	0	0	0	109	170	141	58	843	975	2	1	0	28
KURCHIGARIA (185)	4	1	1	17	0	0	0	0	0	0	0	0	17	118	74	2	491	523	0	0	0	66
MANDALA (171)	5	4	0	18	0	0	0	0	0	0	0	0	18	14	16	3	116	139	1	1	0	7
MAYNADANGA (183)	0	0	1	6	0	0	0	0	0	0	0	0	6	40	8	18	243	243	0	0	0	8
PABA (184)	4	5	2	21	0	0	0	0	0	0	0	0	21	178	116	53	925	939	0	0	0	46
TEHURE (175)	8	4	0	28	0	0	0	0	0	0	0	0	28	51	26	11	257	270	0	0	0	26
HAZIPUR G.P. TOTAL :	91	78	66	519	0	0	0	0	0	0	0	0	519	1346	878	405	6742	7173	3	2	6	428
KAMARPUKUR GRAM PANCHAYAT																						
AMARPUR (086)	10	4	6	39	0	0	0	0	0	0	0	0	39	150	94	44	659	694	0	0	0	44
ANUR (044)	10	0	0	113	0	0	0	0	0	0	0	0	113	291	273	32	1674	1877	0	0	0	24
BELEPARA (046)	8	4	6	39	0	0	0	0	0	0	0	0	39	40	22	20	184	203	0	0	0	17
DASHGHARA (080)	12	10	4	51	0	0	0	0	0	0	0	0	51	124	87	23	509	534	0	0	0	28
DURGAPUR (043)	0	0	0	10	0	0	0	0	0	0	0	0	10	137	37	0	594	660	0	0	0	32
DWARIAPUR (088)	7	3	3	48	0	0	0	0	0	0	0	0	48	36	32	5	221	236	0	0	0	6
HARISABHA (084)	9	7	4	47	0	0	0	0	0	0	0	0	47	75	61	21	280	302	0	0	0	8
INDIRA (083)	0	0	0	13	0	0	0	0	0	0	0	0	13	109	5	0	365	421	0	0	0	6
KAMARPUKUR (082)	5	5	0	69	0	0	0	0	0	0	0	0	69	185	190	56	1158	1224	0	0	0	16
KAPSIT (045)	13	13	4	96	0	0	0	0	0	0	0	0	96	80	102	0	498	543	0	0	0	4

(P) - Part Mouza i.e., Mouza appears in more than one Gram Panchayat

HOOGHLY DISTRICT

JERSEY / HOLSTEIN / OTHER CROSS-BRED / INDIGENOUS CATTLE / BUFFALO

NAME OF THE MOUZA (J.L. No.)	Female Jersey Cross-bred (Over 2½ year)			Total Jersey Cross-bred Cattle	Female Holstein Cross-bred (Over 2½ year)			Total Holstein Cross-bred Cattle	Female Other Cross-bred (Over 2½ year)			Total Other Cross-bred Cattle	Total Cross-bred Cattle	Female Indigenous Cattle (Over 3 year)			Total Bengal/ Non-des. Indige-nous Cattle	Total Indige-nous Cattle	Female Buffalo (Over 3 year)			Total Buffalo
	In milk	Dry	Not yet calved		In milk	Dry	Not yet calved		In milk	Dry	Not yet calved			In milk	Dry	Not yet calved			In milk	Dry	Not yet calved	
	1	2	3	4	5	6	7	8	9	10	11	12	13	14	15	16	17	18	19	20	21	22
GOGHAT-II BLOCK : ARAMBAGH SUBDIVISION																						
KAMARPUKUR GRAM PANCHAYAT																						
MADHUBATI (091)	28	0	0	134	0	0	0	0	0	0	0	0	134	205	110	76	913	913	0	0	0	89
PUKHURIA (087)	0	4	3	13	0	0	0	0	0	0	0	0	13	42	37	36	251	267	0	0	0	50
RAGHUNATHPUR (085)	6	4	2	41	0	0	0	0	0	0	0	0	41	90	82	26	720	803	0	0	0	12
SATBERIA (089)	15	9	10	83	0	0	0	0	0	0	0	0	83	212	117	44	970	1023	0	0	0	64
SHRIPUR (081)	19	20	0	138	0	0	0	0	0	0	0	0	138	337	300	30	1840	2011	1	0	0	86
SUBIR CHAK (090)	1	1	2	15	0	0	0	0	0	0	0	0	15	56	37	14	271	300	0	0	0	12
TARUI (047)	7	6	4	44	0	0	0	0	0	0	0	0	44	63	48	21	315	346	0	0	0	14
KAMARPUKUR G.P. TOTAL :	150	90	48	993	0	0	0	0	0	0	0	0	993	2232	1634	448	11422	12357	1	0	0	512
KUMARGANJ GRAM PANCHAYAT																						
AMBAULA (017)	0	0	0	8	0	0	0	0	0	0	0	0	8	37	30	0	216	227	0	0	0	8
ASHPUR (013)	1	0	0	25	0	0	0	0	0	0	0	0	25	118	68	4	530	548	0	0	0	2
BALITAKUNDA (027)	0	0	0	0	0	0	0	0	0	0	0	0	0	6	0	0	27	27	0	0	0	0
BELUN (018)	5	2	15	52	0	0	0	0	0	0	0	0	52	87	90	28	426	455	0	0	0	6
BHURKUNDA (007)	8	8	0	61	0	0	0	0	0	0	0	10	71	258	72	2	998	1139	0	0	0	22
JHARIKHANDA (026)	6	1	0	14	0	0	0	0	0	0	0	0	14	76	25	12	269	281	0	0	0	16
JITARPUR (009)	0	0	0	3	0	0	0	0	0	0	0	0	3	5	14	1	42	45	0	0	0	0
KAMALA (011)	2	1	0	19	0	0	0	0	0	0	0	0	19	56	28	3	274	285	0	0	0	0
KOTAI (021)	16	5	1	84	0	0	0	0	0	1	0	1	85	138	65	0	511	540	2	1	0	63
KUMARGANJ (020)	9	4	0	47	0	0	0	0	0	0	0	0	47	80	37	2	285	305	0	0	0	26
MASIDBERA (016)	8	2	0	28	0	0	0	0	0	0	0	0	28	55	32	0	228	247	0	0	0	18
PASCHIM CHAKLA (014)	0	0	0	15	0	0	0	0	0	0	0	0	15	69	29	0	270	282	0	0	0	12
PUNDAHIT (019)	0	2	0	22	0	0	0	0	3	1	1	33	55	147	83	9	619	639	0	0	0	10
PUNIA (012)	0	0	0	5	0	0	0	0	0	0	0	1	6	198	132	0	774	774	0	0	0	62
PURBA CHAKLA (015)	0	0	0	2	0	0	0	0	0	0	0	0	2	36	16	0	163	163	0	0	0	8
RAYAN (008)	8	6	5	37	0	0	0	0	0	0	0	0	37	81	85	32	366	378	0	0	0	38
RIA (022)	2	3	0	23	0	0	0	0	0	0	0	0	23	107	61	0	406	433	0	0	0	28
SHALIKONA (010)	4	0	5	26	0	0	0	0	5	1	3	23	49	172	97	38	783	802	0	0	0	28
KUMARGANJ G.P. TOTAL :	69	34	26	471	0	0	0	0	8	3	4	68	539	1726	964	131	7187	7570	2	1	0	347
MANDARAN GRAM PANCHAYAT																						
ARAZI KIRTTIBASPUR (128)	2	2	1	15	0	0	0	0	0	0	0	0	15	11	0	2	45	54	0	0	0	0

(P) - Part Mouza i.e., Mouza appears in more than one Gram Panchayat

HOOGHLY DISTRICT

JERSEY / HOLSTEIN / OTHER CROSS-BRED / INDIGENOUS CATTLE / BUFFALO

NAME OF THE MOUZA (J.L. No.)	Female Jersey Cross-bred (Over 2½ year)			Total Jersey Cross-bred Cattle	Female Holstein Cross-bred (Over 2½ year)			Total Holstein Cross-bred Cattle	Female Other Cross-bred (Over 2½ year)			Total Other Cross-bred Cattle	Total Cross-bred Cattle	Female Indigenous Cattle (Over 3 year)			Total Bengal/ Non-des. Indige-nous Cattle	Total Indige-nous Cattle	Female Buffalo (Over 3 year)			Total Buffalo
	In milk	Dry	Not yet calved		In milk	Dry	Not yet calved		In milk	Dry	Not yet calved			In milk	Dry	Not yet calved			In milk	Dry	Not yet calved	
	1	2	3	4	5	6	7	8	9	10	11	12	13	14	15	16	17	18	19	20	21	22
GOGHAT-II BLOCK : ARAMBAGH SUBDIVISION																						
MANDARAN GRAM PANCHAYAT																						
BETBANI (122)	5	2	5	25	0	0	0	0	0	0	0	0	25	73	45	22	385	397	0	0	0	6
BHAGABANPUR (165)	38	28	4	163	3	0	1	11	2	0	0	4	178	88	174	29	821	907	0	0	0	22
DAKSHIN SAINTE (179)	31	28	4	134	0	0	0	0	0	0	0	0	134	38	80	21	488	589	0	0	0	20
GAR MANDARAN (092)	25	19	0	152	0	0	0	0	0	0	0	0	152	500	371	132	2608	2755	0	0	0	98
KAJLA (124)	5	3	0	27	0	0	0	0	1	0	0	8	35	43	32	16	226	237	0	0	0	6
KANTAGARYA (167)	23	35	1	121	0	0	0	0	0	0	0	0	121	44	198	15	754	806	0	0	0	10
KAYRAKHALI (177)	6	1	4	48	0	0	0	0	4	0	0	7	55	45	18	9	228	294	0	0	0	18
KRITTIBASPUR (129)	9	4	0	65	1	0	0	3	4	2	0	17	85	34	13	5	188	247	0	0	0	10
LALUKA (126)	12	7	14	101	0	0	0	0	0	0	0	0	101	268	137	93	1255	1325	0	0	0	36
NALDUBI (123)	24	12	0	88	1	0	0	2	0	0	0	2	92	52	98	18	487	530	0	0	0	12
RANGAMATI (127)	10	5	5	58	0	0	0	0	1	1	1	16	74	42	21	11	199	269	1	0	0	14
SINRAPUR (166)	10	6	0	66	0	0	0	0	0	0	0	0	66	200	134	48	939	1009	1	1	0	33
TARAHAT (130)	100	59	10	485	3	1	2	20	6	0	0	21	446	216	447	69	2069	2339	0	1	2	75
UTTAR SAINTE (178)	46	42	2	227	0	1	0	3	2	0	0	8	238	110	194	27	913	1069	0	0	0	12
MANDARAN G.P. TOTAL :	346	253	50	1695	8	2	3	39	20	3	1	83	1817	1764	1962	517	11605	12827	2	2	2	372
PASCHIMPARA GRAM PANCHAYAT																						
ANUPNAGAR (161)	6	14	1	55	0	0	0	0	0	0	0	0	55	53	56	17	500	504	0	0	0	32
BABURAMPUR (157)	4	2	0	14	0	0	0	0	0	0	0	0	14	23	40	7	320	321	0	0	0	4
GURULIA BHATSALA (163)	39	11	14	174	0	0	0	0	0	0	0	0	174	135	44	67	985	1050	0	0	0	8
JHARIA (158)	18	17	4	92	0	0	0	0	0	0	0	0	92	70	74	19	598	601	0	0	0	12
KARNAPUR (154)	3	3	1	24	0	0	0	0	0	0	0	0	24	34	26	4	207	209	0	0	0	4
KUCHEDAHARI (156)	4	5	3	21	0	0	0	0	0	0	0	0	21	24	24	9	181	181	0	0	0	2
KULTALA (162)	8	13	3	58	0	0	0	0	0	0	0	3	61	56	29	22	327	366	0	0	0	6
PASCHIM PARA (164)	25	9	10	120	0	0	0	0	0	0	0	0	120	173	129	76	1176	1213	0	0	0	34
SHANTIPUR (160)	32	25	3	144	0	0	0	0	0	0	0	0	144	130	130	23	1238	1245	0	0	0	12
SUNDARPUR (159)	20	3	9	108	0	0	0	0	0	0	0	0	108	95	69	85	812	870	0	0	0	20
PASCHIMPARA G.P. TOTAL :	159	102	48	810	0	0	0	0	0	0	0	3	813	793	621	329	6344	6560	0	0	0	134
SHYAMBAZAR GRAM PANCHAYAT																						
ANDUA (138)	10	0	0	20	0	0	0	0	0	0	0	0	20	99	5	17	406	420	0	0	0	2

(P) - Part Mouza i.e., Mouza appears in more than one Gram Panchayat

HOOGHLY DISTRICT

JERSEY / HOLSTEIN / OTHER CROSS-BRED / INDIGENOUS CATTLE / BUFFALO

NAME OF THE MOUZA (J.L. No.)	Female Jersey Cross-bred (Over 2½ year)			Total Jersey Cross-bred Cattle	Female Holstein Cross-bred (Over 2½ year)			Total Holstein Cross-bred Cattle	Female Other Cross-bred (Over 2½ year)			Total Other Cross-bred Cattle	Total Cross-bred Cattle	Female Indigenous Cattle (Over 3 year)			Total Bengal/ Non-des. Indige-nous Cattle	Total Indige-nous Cattle	Female Buffalo (Over 3 year)			Total Buffalo
	In milk	Dry	Not yet calved		In milk	Dry	Not yet calved		In milk	Dry	Not yet calved			In milk	Dry	Not yet calved			In milk	Dry	Not yet calved	
	1	2	3	4	5	6	7	8	9	10	11	12	13	14	15	16	17	18	19	20	21	22
GOGHAT-II BLOCK : ARAMBAGH SUBDIVISION																						
SHYAMBAZAR GRAM PANCHAYAT																						
BELDIHA (137)	7	0	0	14	0	0	0	0	0	0	0	0	14	156	0	7	787	787	0	0	0	6
DHARMMAPUR (155)	3	0	0	11	0	0	0	0	0	0	0	0	11	32	8	5	164	169	0	0	0	0
KHEJURBANDI (134)	17	3	4	52	0	0	0	0	0	0	0	0	52	50	32	14	255	272	0	0	0	2
LASKARPUKUR (133)	46	7	6	135	0	0	0	0	0	0	0	0	135	170	25	34	695	706	0	0	0	18
MAMUDPUR (135)	43	2	4	186	0	0	0	0	0	0	0	0	186	200	66	21	1081	1136	0	0	0	2
MEHERBANPUR (132)	13	0	0	27	0	0	0	0	0	0	0	0	27	45	3	2	182	190	0	0	0	18
MULLUK (131)	20	3	2	80	0	0	0	0	0	0	0	0	80	103	12	19	398	442	0	0	0	20
PANDUGRAM (136)	24	3	8	83	8	0	0	8	4	0	0	11	102	297	28	110	1208	1262	0	0	0	6
SHYAMBAZAR (139)	22	0	0	29	0	0	0	0	0	0	0	0	29	329	0	0	710	710	0	0	0	0
SHYAMBAZAR G.P. TOTAL :	205	18	24	637	8	0	0	8	4	0	0	11	656	1481	179	229	5886	6094	0	0	0	74

(P) - Part Mouza i.e., Mouza appears in more than one Gram Panchayat

HOOGHLY DISTRICT

SHEEP / GOAT / HORSE AND PONNY / PIG / DOG / FOWL / DUCK

NAME OF THE MOUZA (J.L. No.)	Total Sheep	Total Bengal Breed Goat	Total Other Breed Goat	Total Goat	Total Horse and Ponny	Total Pig	Total Dog	Hen (Female 5 month & above)		Impro-ved Chicken for Meat (Broiler)	Fowl (Cock, Hen & Chicken)			Duck (Female 6 month & above)		Drake, Duck & Duckling			Turkey	Quail	Other Poultry Birds	Total Poultry Bird
								Deshi	impro-ved		Deshi	Impro-ved	Total	Deshi	Impro-ved	Deshi	Impro-ved	Total				
	23	24	25	26	27	28	29	30	31	32	33	34	35	36	37	38	39	40	41	42	43	44
GOGHAT-II BLOCK : ARAMBAGH SUBDIVISION																						
BADANGANJ-FULUI-I GRAM PANCHAYAT																						
BADANGANJ (149)	0	739	0	739	0	0	85	409	0	0	801	12	813	1255	0	2553	0	2553	0	0	0	3366
BARA SALABELTALA (152)	0	38	0	38	0	0	2	0	0	0	2	1	3	5	0	6	0	6	0	0	0	9
FULUI (140)	0	2656	0	2656	0	0	90	216	57	3115	404	6021	6425	1350	16	2057	35	2092	0	0	0	8517
KRISHNAGANJ (150)	0	659	0	659	0	0	42	65	0	0	303	0	303	854	0	1814	0	1814	0	0	0	2117
SIKIL BELDIHA (151)	0	554	0	554	0	0	7	21	18	0	33	20035	20068	206	0	278	0	278	0	0	0	20346
BADANGANJ-FULUI-I G.P. TOTAL :	0	4646	0	4646	0	0	226	711	75	3115	1543	26069	27612	3670	16	6708	35	6743	0	0	0	34355
BADANGANJ-FULUI-II GRAM PANCHAYAT																						
BETRA (141)	0	1139	0	1139	0	1	41	44	38	1600	60	1638	1698	1109	31	1349	35	1384	0	0	0	3082
CHAKRAN (148)	0	367	0	367	0	0	47	0	17	0	0	33	33	206	11	468	11	479	0	0	0	512
DWARIPARA (143)	0	247	0	247	0	0	13	0	5	0	0	5	5	172	0	244	0	244	0	0	0	249
KAYAPAT (145)	0	269	0	269	0	0	44	7	54	130	14	199	213	1383	1	1867	1	1868	0	0	0	2081
KOKANDI (144)	0	409	11	420	0	0	23	112	84	500	160	613	773	429	10	512	10	522	0	0	0	1295
SELAMPUR (153)	0	1640	0	1640	0	0	320	482	240	0	884	317	1201	937	0	1098	0	1098	0	0	0	2299
SHYAMPUR (146)	0	121	5	126	0	0	3	0	10	0	0	13	19	158	0	206	0	206	0	0	0	225
TILARI (142)	0	389	6	395	0	0	40	53	22	0	68	37	105	616	0	710	0	710	0	0	0	815
TILATI (147)	0	336	0	336	0	0	25	0	31	0	0	40	40	239	7	311	7	318	0	0	0	358
BADANGANJ-FULUI-II G.P. TOTAL :	0	4917	22	4939	0	1	556	698	501	2230	1186	2901	4087	5249	60	6765	64	6829	0	0	0	10916
BENGAI GRAM PANCHAYAT																						
AGAI (004)	0	133	0	133	0	81	12	0	0	9	383	32	415	219	42	793	166	959	0	0	0	1374
BENGAI (042)	0	1036	19	1055	0	17	15	6	2202	1496	56	5237	5293	458	48	1193	553	1746	0	0	0	7039
CHANDIPUR (040)	0	199	0	199	0	0	10	23	45	0	30	97	127	459	16	589	95	684	0	0	0	811
DAULATBATI (038)	0	144	0	144	0	0	11	2	22	0	2	45	47	288	4	396	8	404	0	0	0	451
GAURIPUR (006)	0	108	0	108	0	0	8	0	40	6	29	68	97	116	4	153	17	170	0	0	0	267
GOTAI (002)	0	108	0	108	0	0	17	0	0	24	0	30	30	75	6	134	41	175	0	0	0	205
IDALBATI (036)	0	291	0	291	0	20	8	30	400	308	130	1122	1252	159	18	387	169	556	0	0	0	1808
KHATUL (003)	0	373	0	373	0	0	24	0	0	47	0	96	96	263	1	577	221	798	0	0	0	894
NARAHARBATI (037)	0	32	0	32	0	0	8	0	0	23	0	46	46	134	0	173	0	173	0	0	0	219
NARASINBATI (005)	0	141	0	141	0	0	11	0	0	5	56	15	71	49	4	385	43	428	0	0	0	499
SAMANTAKHANDA (001)	0	320	0	320	0	38	13	50	15	35	271	119	390	880	256	1813	909	2722	0	0	0	3112

(P) - Part Mouza i.e., Mouza appears in more than one Gram Panchayat

HOOGHLY DISTRICT

SHEEP / GOAT / HORSE AND PONNY / PIG / DOG / FOWL / DUCK

NAME OF THE MOUZA (J.L. No.)	Total Sheep	Total Bengal Breed Goat	Total Other Breed Goat	Total Goat	Total Horse and Ponny	Total Pig	Total Dog	Hen (Female 5 month & above)		Improved Chicken for Meat (Broiler)	Fowl (Cock, Hen & Chicken)			Duck (Female 6 month & above)		Drake, Duck & Duckling			Turkey	Quail	Other Poultry Birds	Total Poultry Bird
								Deshi	Improved		Deshi	Improved	Total	Deshi	Improved	Deshi	Improved	Total				
	23	24	25	26	27	28	29	30	31	32	33	34	35	36	37	38	39	40	41	42	43	44
GOGHAT-II BLOCK : ARAMBAGH SUBDIVISION																						
BENGAI GRAM PANCHAYAT																						
SENAI (039)	0	314	0	314	0	13	22	19	2	32	47	58	105	206	5	349	61	410	0	0	0	515
SHALJHAR (041)	0	187	0	187	0	0	15	35	31	13	117	44	161	328	64	924	364	1288	0	0	0	1449
BENGAI G.P. TOTAL :	0	3386	19	3405	0	169	174	165	2757	1998	1121	7009	8130	3634	468	7866	2647	10513	0	0	0	18643
HAZIPUR GRAM PANCHAYAT																						
BAHAGAL (173)	0	228	0	228	0	0	31	194	3	0	410	5	415	332	16	575	22	597	0	0	0	1012
CHANDPUR (168)	0	211	0	211	0	3	40	55	10	402	177	419	596	362	5	651	5	656	0	0	3	1255
DAKSHIN ARJUNGARIA (181)	0	149	0	149	0	0	14	16	13	2	43	19	62	107	3	232	3	235	0	0	0	297
DARIAHAR (182)	0	30	1	31	0	0	7	130	7	2	172	27	199	172	0	246	0	246	0	0	0	445
DATPUR (174)	0	235	0	235	0	0	40	96	16	0	225	17	242	446	0	629	0	629	0	0	0	871
DEBKHANDA (169)	0	427	0	427	0	42	34	267	33	0	404	38	442	1151	20	1362	20	1382	0	0	0	1824
HARIHAR (172)	0	296	0	296	0	2	20	21	10	0	32	10	42	803	0	982	0	982	0	0	0	1024
HAZIPUR (170)	0	560	2	562	0	0	69	319	70	450	678	549	1227	830	1	1159	1	1160	0	0	0	2387
KURCHIGARIA (185)	0	62	0	62	0	0	14	0	0	0	0	0	0	170	7	248	7	255	0	0	0	255
MANDALA (171)	0	88	0	88	0	0	11	89	18	0	255	18	273	92	0	138	0	138	0	0	0	411
MAYNADANGA (183)	0	226	18	244	0	0	10	114	0	0	213	0	213	138	0	229	0	229	0	0	0	442
PABA (184)	0	458	0	458	0	0	33	194	0	0	226	67	293	627	8	759	8	767	0	0	0	1060
TEHURE (175)	0	176	0	176	0	4	21	115	9	1	230	18	248	182	0	340	0	340	0	0	0	588
HAZIPUR G.P. TOTAL :	0	3146	21	3167	0	51	344	1610	189	857	3065	1187	4252	5412	60	7550	66	7616	0	0	3	11871
KAMARPUKUR GRAM PANCHAYAT																						
AMARPUR (086)	0	296	0	296	0	40	14	141	0	2	224	38	262	803	0	982	0	982	0	0	0	1244
ANUR (044)	0	846	0	846	0	0	69	214	223	209	884	786	1670	370	163	1638	708	2346	0	0	0	4016
BELEPARA (046)	0	243	0	243	0	32	14	49	55	74	206	216	422	16	17	74	62	136	0	0	0	558
DASHGHARA (080)	0	152	0	152	0	65	25	122	144	0	216	206	422	172	87	206	123	329	0	0	0	751
DURGAPUR (043)	0	149	0	149	0	0	0	161	149	214	580	610	1190	108	92	384	369	753	0	0	0	1943
DWARIAPUR (088)	0	156	0	156	0	0	18	90	28	0	150	62	212	75	45	138	55	193	0	0	0	405
HARISABHA (084)	0	162	0	162	0	0	12	97	78	0	139	96	235	317	0	379	0	379	0	0	0	614
INDIRA (083)	0	95	0	95	0	0	0	73	76	110	294	338	632	25	29	112	116	228	0	0	0	860
KAMARPUKUR (082)	0	409	0	409	0	7	98	2256	344	247	5661	1225	6886	2316	176	4390	202	4592	0	0	0	11478
KAPSIT (045)	0	192	0	192	0	0	23	22	18	0	52	43	95	109	87	307	169	476	0	0	0	571

(P) - Pa Mouz i.e., Mouza appears in more than one Gram Panchayat

HOOGHLY DISTRICT

SHEEP / GOAT / HORSE AND PONNY / PIG / DOG / FOWL / DUCK

NAME OF THE MOUZA (J.L. No.)	Total Sheep	Total Bengal Breed Goat	Total Other Breed Goat	Total Goat	Total Horse and Ponny	Total Pig	Total Dog	Hen (Female 5 month & above)		Improved Chicken for Meat (Broiler)	Fowl (Cock, Hen & Chicken)			Duck (Female 6 month & above)		Drake, Duck & Duckling			Turkey	Quail	Other Poultry Birds	Total Poultry Bird
								Deshi	Improved		Deshi	Improved	Total	Deshi	Improved	Deshi	Improved	Total				
	23	24	25	26	27	28	29	30	31	32	33	34	35	36	37	38	39	40	41	42	43	44
GOGHAT-II BLOCK : ARAMBAGH SUBDIVISION																						
KAMARPUKUR GRAM PANCHAYAT																						
MADHUBATI (091)	0	1159	0	1159	0	0	0	154	14	0	266	54	320	444	509	660	903	1563	0	0	0	1883
PUKHURIA (087)	0	149	0	149	0	10	14	16	13	0	43	17	60	107	3	232	3	235	0	0	0	295
RAGHUNATHPUR (085)	0	373	0	373	0	0	68	28	10	0	64	16	80	726	29	971	38	1009	0	0	0	1089
SATBERIA (089)	0	433	0	433	0	55	23	126	15	30	190	62	252	571	31	849	53	902	0	0	0	1154
SHRIPUR (081)	0	710	0	710	0	51	104	712	322	0	1352	500	1852	994	112	1964	278	2242	0	0	0	4094
SUBIR CHAK (090)	0	366	0	366	0	29	0	190	94	0	251	122	373	220	113	310	113	423	0	0	0	796
TARUI (047)	0	132	0	132	0	41	13	58	56	74	208	234	442	372	0	418	0	418	0	0	0	860
KAMARPUKUR G.P. TOTAL :	0	6022	0	6022	0	330	495	4509	1639	960	10780	4625	15405	7745	1493	14014	3192	17206	0	0	0	32611
KUMARGANJ GRAM PANCHAYAT																						
AMBAULA (017)	0	383	0	383	0	0	0	208	0	0	317	0	317	216	0	274	0	274	0	0	0	591
ASHPUR (013)	0	684	0	684	0	92	0	221	0	0	386	0	386	577	0	753	0	753	0	0	0	1139
BALITAKUNDA (027)	0	61	0	61	0	0	0	31	0	0	44	0	44	26	0	45	0	45	0	0	0	89
BELUN (018)	0	390	0	390	0	0	20	46	25	0	129	49	178	242	12	341	13	354	0	0	0	532
BHURKUNDA (007)	0	666	0	666	0	18	73	210	37	2	338	81	419	880	8	1350	13	1363	0	0	0	1782
JHARIKHANDA (026)	0	322	0	322	0	0	0	18	70	0	26	178	204	228	0	623	0	623	0	0	0	827
JITARPUR (009)	0	63	0	63	0	0	0	8	103	0	20	144	164	15	0	57	0	57	0	0	0	221
KAMALA (011)	0	242	0	242	0	0	0	264	29	0	369	37	406	288	0	369	0	369	0	0	0	775
KOTAI (021)	0	801	0	801	0	0	0	344	0	0	538	0	538	533	0	696	0	696	0	0	0	1234
KUMARGANJ (020)	0	418	0	418	0	0	1	234	54	0	343	66	409	231	4	307	4	311	0	0	0	720
MASIDBERA (016)	0	445	0	445	0	0	2	219	9	0	316	20	336	245	0	345	0	345	0	0	0	681
PASCHIM CHAKLA (014)	0	259	0	259	0	0	0	232	0	0	335	0	335	273	0	350	0	350	0	0	0	685
PUNDAHIT (019)	0	714	0	714	0	0	0	315	37	0	554	48	602	452	16	780	49	829	0	0	0	1431
PUNIA (012)	0	348	0	348	0	16	36	73	3	0	125	6	131	163	2	270	4	274	0	0	0	405
PURBA CHAKLA (015)	0	275	0	275	0	0	0	149	95	0	213	127	340	81	0	110	0	110	0	0	0	450
RAYAN (008)	0	344	0	344	0	0	15	22	7	0	34	12	46	309	0	396	0	396	0	0	0	442
RIA (022)	0	169	0	169	0	0	12	0	0	0	0	0	0	368	0	478	0	478	0	0	0	478
SHALIKONA (010)	0	592	0	592	0	7	82	5	102	3	5	136	141	417	0	701	0	701	0	0	0	842
KUMARGANJ G.P. TOTAL :	0	7176	0	7176	0	133	241	2599	571	5	4092	904	4996	5544	42	8245	83	8328	0	0	0	13324
MANDARAN GRAM PANCHAYAT																						
ARAZI KIRTTIBASPUR (128)	0	105	0	105	0	12	10	72	64	0	100	75	175	89	16	93	19	112	0	0	0	287

(P) - Part Mouza i.e., Mouza appears in more than one Gram Panchayat

HOOGHLY DISTRICT

SHEEP / GOAT / HORSE AND PONNY / PIG / DOG / FOWL / DUCK

NAME OF THE MOUZA (J.L. No.)	Total Sheep	Total Bengal Breed Goat	Total Other Breed Goat	Total Goat	Total Horse and Ponny	Total Pig	Total Dog	Hen (Female 5 month & above)		Improved Chicken for Meat (Broiler)	Fowl (Cock, Hen & Chicken)			Duck (Female 6 month & above)		Drake, Duck & Duckling			Turkey	Quail	Other Poultry Birds	Total Poultry Bird
								Deshi	Improved		Deshi	Improved	Total	Deshi	Improved	Deshi	Improved	Total				
	23	24	25	26	27	28	29	30	31	32	33	34	35	36	37	38	39	40	41	42	43	44
GOGHAT-II BLOCK : ARAMBAGH SUBDIVISION																						
MANDARAN GRAM PANCHAYAT																						
BETBANI (122)	0	286	0	286	0	0	20	111	40	8	187	91	278	317	54	381	68	449	0	0	0	727
BHAGABANPUR (165)	0	326	12	338	0	6	36	166	109	0	302	174	476	554	271	794	444	1238	0	0	0	1714
DAKSHIN SAINTE (179)	0	129	0	129	0	9	49	93	135	12	187	181	368	248	110	341	178	519	0	0	0	887
GAR MANDARAN (092)	0	1839	17	1856	0	22	206	2661	635	36	4991	995	5986	1860	142	3298	246	3544	0	0	0	9530
KAJLA (124)	0	161	0	161	0	0	11	57	25	0	81	42	123	126	50	162	76	238	0	0	0	361
KANTAGARYA (167)	0	169	62	231	0	0	34	185	109	0	322	159	481	296	337	400	469	869	0	0	0	1350
KAYRAKHALI (177)	0	382	14	396	0	0	21	179	260	10	259	373	632	326	66	422	92	514	0	0	0	1146
KRITTIBASPUR (129)	0	159	21	180	0	0	20	126	73	0	180	111	291	338	54	393	120	513	0	0	0	804
LALUKA (126)	0	884	0	884	0	12	51	612	232	31	918	391	1309	1012	111	1394	190	1584	0	0	0	2893
NALDUBI (123)	0	452	24	476	0	0	13	299	118	7	500	198	698	384	129	545	196	741	0	0	0	1439
RANGAMATI (127)	0	476	61	537	0	23	26	125	237	12	170	354	524	319	84	445	110	555	0	0	0	1079
SINRAPUR (166)	0	577	0	577	0	0	50	351	198	1	610	343	953	770	111	991	161	1152	0	0	0	2105
TARAHAT (130)	0	1349	95	1444	0	22	116	759	397	507	1374	1183	2557	1395	581	2061	1065	3126	0	0	0	5683
UTTAR SAINTE (178)	0	609	20	629	0	0	64	448	298	8	684	432	1116	788	276	986	404	1390	0	0	0	2506
MANDARAN G.P. TOTAL :	0	7903	326	8229	0	106	727	6244	2930	632	10865	5102	15967	8822	2392	12706	3838	16544	0	0	0	32511
PASCHIMPARA GRAM PANCHAYAT																						
ANUPNAGAR (161)	0	335	0	335	0	0	18	307	38	0	819	64	883	247	0	500	0	500	0	0	0	1383
BABURAMPUR (157)	0	232	0	232	0	0	13	222	11	0	601	16	617	140	0	266	0	266	0	0	0	883
GURULIA BHATSALA (163)	0	663	2	665	0	0	19	47	0	990	128	990	1118	304	0	531	0	531	0	0	0	1649
JHARIA (158)	0	125	2	127	0	0	20	37	3	0	99	5	104	275	14	356	17	373	0	0	0	477
KARNAPUR (154)	0	19	0	19	0	0	10	0	0	0	0	0	0	148	6	175	8	183	0	0	0	183
KUCHEDAHARI (156)	0	35	0	35	0	0	10	19	3	500	36	504	540	81	6	109	6	115	0	0	0	655
KULTALA (162)	0	204	2	206	0	0	29	5	0	0	5	0	5	326	0	451	0	451	0	0	0	456
PASCHIM PARA (164)	0	725	0	725	0	15	33	362	79	0	1006	108	1114	713	0	1068	0	1068	0	0	0	2182
SHANTIPUR (160)	0	723	8	731	0	0	54	448	110	0	1207	141	1348	819	17	1098	21	1119	0	0	0	2467
SUNDARPUR (159)	0	693	0	693	0	0	16	455	72	11	1424	166	1590	363	0	605	0	605	0	0	0	2195
PASCHIMPARA G.P. TOTAL :	0	3754	14	3768	0	15	222	1902	316	1501	5325	1994	7319	3416	43	5159	52	5211	0	0	0	12530
SHYAMBAZAR GRAM PANCHAYAT																						
ANDUA (138)	0	458	0	458	0	0	30	41	5	0	240	7	247	330	19	630	27	657	0	0	0	904

(P) - Part Mouza i.e., Mouza appears in more than one Gram Panchayat

HOOGHLY DISTRICT

SHEEP / GOAT / HORSE AND PONNY / PIG / DOG / FOWL / DUCK

NAME OF THE MOUZA (J.L. No.)	Total Sheep	Total Bengal Breed Goat	Total Other Breed Goat	Total Goat	Total Horse and Ponny	Total Pig	Total Dog	Hen (Female 5 month & above)		Improved Chicken for Meat (Broiler)	Fowl (Cock, Hen & Chicken)			Duck (Female 6 month & above)		Drake, Duck & Duckling			Turkey	Quail	Other Poultry Birds	Total Poultry Bird
								Deshi	Improved		Deshi	Improved	Total	Deshi	Improved	Deshi	Improved	Total				
	23	24	25	26	27	28	29	30	31	32	33	34	35	36	37	38	39	40	41	42	43	44
GOGHAT-II BLOCK : ARAMBAGH SUBDIVISION																						
SHYAMBAZAR GRAM PANCHAYAT																						
BELDIHA (137)	0	267	0	267	0	8	20	110	0	2000	110	2000	2110	344	0	602	0	602	0	0	0	2712
DHARMMAPUR (155)	0	8	0	8	0	0	28	9	0	0	9	0	9	54	0	104	0	104	0	0	0	113
KHEJURBANDI (134)	0	246	0	246	0	0	29	195	84	0	312	208	520	138	22	280	29	309	0	0	0	829
LASKARPUKUR (133)	0	423	0	423	0	5	28	72	0	0	159	6	165	342	0	752	0	752	0	0	0	917
MAMUDPUR (135)	0	922	0	922	0	4	37	13	24	0	156	77	233	922	6	1618	12	1630	0	0	0	1863
MEHERBANPUR (132)	0	120	0	120	0	0	26	29	0	0	61	0	61	155	2	291	2	293	0	0	0	354
MULLUK (131)	0	244	0	244	0	12	34	89	103	0	141	190	331	162	12	296	22	318	0	0	0	649
PANDUGRAM (136)	0	503	0	503	0	9	38	274	0	2700	289	2700	2989	369	0	767	0	767	0	0	0	3756
SHYAMBAZAR (139)	0	266	0	266	0	0	100	90	110	0	300	110	410	680	0	1002	8	1010	0	0	0	1420
SHYAMBAZAR G.P. TOTAL :	0	3457	0	3457	0	38	370	922	326	4700	1777	5298	7075	3496	61	6342	100	6442	0	0	0	13517

(P) - Part Mouza i.e., Mouza appears in more than one Gram Panchayat

HOOGHLY DISTRICT

NAME OF THE MOUZA (J.L. No.)	FODDER AREA: Area under Fodder Crops (in Cottah)			AGRICULTURAL IMPLEMENTS / FISHERY / LIVESTOCK & FISHERY INFRASTRUCTURE: Animal Operated Implements						Engaged in Actual Operation of Fishing				Marketing of Fish										
										Full Time		Part Time												
	Kharif	Rabi	Total	Wooden Plough	Steel Plough	Animal Cart	Leveller	Chaff Cutter	Fishery Household Persons	Male	Female	Male	Female	Male	Female	Veterinary Hospital /Health Centre	Artificial Insemination Centre	Veterinary Medicine Shop	Live stock Development Worker	Chilling Plant/ Bulk Milk Cooler	Co-op. Dairy/ Milk Collection Centre	Availability of Pasture Land	Cattle/ Poultry Feed Shop	Fish Wholesale Market
	45	46	47	48	49	50	51	52	53	54	55	56	57	58	59	60	61	62	63	64	65	66	67	68
GOGHAT-II BLOCK : ARAMBAGH SUBDIVISION																								
BADANGANJ-FULUI-I GRAM PANCHAYAT																								
BADANGANJ (149)	0	0	0	146	198	138	350	26	0	0	0	0	0	0	0	>5KM	<=5KM	YES	YES	<=5KM	<=5KM	>5KM	>5KM	YES
BARA SALABELTALA (152)	0	0	0	8	13	0	0	9	0	0	0	0	0	0	0	>5KM	<=5KM	<=5KM	<=5KM	<=5KM	<=5KM	>5KM	>5KM	<=5KM
FULUI (140)	0	0	0	636	904	412	556	970	0	0	0	0	0	0	0	>5KM	YES	<=5KM	YES	<=5KM	<=5KM	>5KM	>5KM	<=5KM
KRISHNAGANJ (150)	0	0	0	91	113	94	200	8	0	0	0	0	0	0	0	>5KM	<=5KM	YES	<=5KM	YES	YES	>5KM	>5KM	YES
SIKIL BELDIHA (151)	0	0	0	16	25	8	13	79	0	0	0	0	0	0	0	>5KM	<=5KM	<=5KM	<=5KM	<=5KM	<=5KM	>5KM	>5KM	<=5KM
BADANGANJ-FULUI-I G.P. TOTAL :	0	0	0	897	1253	652	1119	1092	0	0	0	0	0	0	0									
BADANGANJ-FULUI-II GRAM PANCHAYAT																								
BETRA (141)	5	18	23	0	222	207	222	0	0	0	0	0	0	0	0	>5KM	<=5KM	YES	YES	>5KM	>5KM	>5KM	>5KM	<=5KM
CHAKRAN (148)	0	0	0	0	88	57	76	0	0	0	0	0	0	0	0	>5KM	<=5KM	YES	YES	>5KM	<=5KM	>5KM	<=5KM	<=5KM
DWARIPARA (143)	0	0	0	0	36	27	36	0	0	0	0	0	0	0	0	>5KM	<=5KM	YES	YES	>5KM	>5KM	>5KM	>5KM	<=5KM
KAYAPAT (145)	0	0	0	0	188	75	150	0	108	25	10	0	8	9	0	>5KM	<=5KM	YES	YES	>5KM	<=5KM	>5KM	<=5KM	<=5KM
KOKANDI (144)	6	10	16	0	101	74	101	0	0	0	0	0	0	0	0	>5KM	YES	YES	YES	>5KM	>5KM	>5KM	<=5KM	<=5KM
SELAMPUR (153)	0	0	0	0	651	295	367	0	0	0	0	0	0	0	0	>5KM	>5KM	>5KM	>5KM	>5KM	<=5KM	>5KM	>5KM	<=5KM
SHYAMPUR (146)	0	0	0	1	13	12	13	0	0	0	0	0	0	0	0	>5KM	<=5KM	YES	YES	>5KM	>5KM	>5KM	<=5KM	<=5KM
TILARI (142)	0	0	0	0	118	107	117	0	0	0	0	0	0	0	0	>5KM	>5KM	>5KM	>5KM	>5KM	>5KM	>5KM	>5KM	<=5KM
TILATI (147)	0	0	0	7	20	19	22	0	0	0	0	0	0	0	0	>5KM	<=5KM	YES	YES	>5KM	<=5KM	>5KM	<=5KM	<=5KM
BADANGANJ-FULUI-II G.P. TOTAL :	11	28	39	8	1437	873	1104	0	108	25	10	0	8	9	0									
BENGAI GRAM PANCHAYAT																								
AGAI (004)	0	0	0	88	191	89	103	0	0	0	0	0	0	0	0	>5KM	>5KM	>5KM	>5KM	>5KM	>5KM	>5KM	>5KM	>5KM
BENGAI (042)	0	0	0	81	209	230	246	0	14	2	0	1	0	4	0	>5KM	YES	>5KM	>5KM	>5KM	>5KM	>5KM	>5KM	>5KM
CHANDIPUR (040)	0	0	0	94	102	87	104	0	10	2	0	0	0	2	1	>5KM	>5KM	>5KM	>5KM	>5KM	>5KM	>5KM	>5KM	>5KM
DAULATBATI (038)	0	0	0	20	51	31	39	0	0	0	0	0	0	0	0	>5KM	>5KM	>5KM	>5KM	>5KM	>5KM	>5KM	>5KM	>5KM
GAURIPUR (006)	0	0	0	19	37	19	22	0	0	0	0	0	0	0	0	>5KM	>5KM	>5KM	>5KM	>5KM	>5KM	>5KM	>5KM	>5KM
GOTAI (002)	0	0	0	3	22	25	25	0	0	0	0	0	0	0	0	>5KM	>5KM	>5KM	>5KM	>5KM	>5KM	>5KM	>5KM	>5KM
IDALBATI (036)	0	0	0	29	54	81	81	0	0	0	0	0	0	0	0	>5KM	>5KM	>5KM	>5KM	>5KM	>5KM	>5KM	>5KM	>5KM
KHATUL (003)	0	0	0	0	58	59	59	0	0	0	0	0	0	0	0	>5KM	>5KM	>5KM	>5KM	>5KM	>5KM	>5KM	>5KM	>5KM
NARAHARBATI (037)	0	0	0	5	22	15	18	0	0	0	0	0	0	0	0	>5KM	>5KM	>5KM	>5KM	>5KM	>5KM	>5KM	>5KM	>5KM
NARASINBATI (005)	0	0	0	55	119	55	64	0	0	0	0	0	0	0	0	>5KM	>5KM	>5KM	>5KM	>5KM	>5KM	>5KM	>5KM	>5KM
SAMANTAKHANDA (001)	0	0	0	91	233	122	122	0	0	0	0	0	0	0	0	>5KM	>5KM	>5KM	>5KM	>5KM	>5KM	>5KM	>5KM	>5KM

(P) - Part Mouza i.e., Mouza appears in more than one Gram Panchayat YES - Located in the Mouza <=5KM Located at a distance upto 5 KM >5KM - Located at a distance more than 5 KM

18th ALL INDIA LIVESTOCK CENSUS, AGRICULTURE IMPLEMENTS & MACHINERY, FISHERY STATISTICS, WEST BENGAL

Reference Date : 15.10.2007

HOOGHLY DISTRICT

NAME OF THE MOUZA (I.L. No.)	FODDER AREA: Area under Fodder Crops (in Cottah)			AGRICULTURAL IMPLEMENTS / FISHERY / LIVESTOCK & FISHERY INFRASTRUCTURE: Animal Operated Implements						Engaged in Actual Operation of Fishing				Marketing of Fish										
										Full Time		Part Time												
	Kharif	Rabi	Total	Wooden Plough	Steel Plough	Animal Cart	Leveller	Chaff Cutter	Fishery Household Persons	Male	Female	Male	Female	Male	Female	Veterinary Hospital /Health Centre	Artificial Incemination Centre	Veterinary Medicine Shop	Live stock Development Worker	Chilling Plant/ Bulk Milk Cooler	Co-op Dairy/ Milk Collection Centre	Availability of Pasture Land	Cattle/ Poultry Feed Shop	Fish Wholesale Market
	45	46	47	48	49	50	51	52	53	54	55	56	57	58	59	60	61	62	63	64	65	66	67	68
GOGHAT-II BLOCK : ARAMBAGH SUBDIVISION																								
BENGAI GRAM PANCHAYAT																								
SENAI (039)	0	0	0	3	40	46	46	0	0	0	0	0	0	0	0	>5KM	>5KM	>5KM	>5KM	>5KM	>5KM	>5KM	>5KM	>5KM
SHALJHAR (041)	0	0	0	98	217	114	115	0	0	0	0	0	0	0	0	>5KM	>5KM	>5KM	>5KM	>5KM	>5KM	>5KM	>5KM	>5KM
BENGAI G.P. TOTAL :	0	0	0	585	1355	973	1044	0	24	4	0	1	0	6	1									
HAZIPUR GRAM PANCHAYAT																								
BAHAGAL (173)	11	4	15	57	15	41	59	0	0	0	0	0	0	0	0	<=5KM	<=5KM	<=5KM	<=5KM	>5KM	<=5KM	>5KM	<=5KM	>5KM
CHANDPUR (168)	35	33	68	122	15	77	123	6	27	7	0	0	2	0	0	<=5KM	<=5KM	<=5KM	<=5KM	>5KM	>5KM	>5KM	<=5KM	<=5KM
DAKSHIN ARJUNGARIA (181)	17	17	34	59	15	34	56	0	0	0	0	0	0	0	0	<=5KM	<=5KM	<=5KM	<=5KM	>5KM	<=5KM	>5KM	<=5KM	>5KM
DARIAHAR (182)	0	0	0	16	15	11	14	0	0	0	0	0	0	0	0	<=5KM	<=5KM	<=5KM	<=5KM	>5KM	>5KM	>5KM	<=5KM	>5KM
DATPUR (174)	36	20	56	88	47	62	86	1	0	0	0	0	0	0	0	<=5KM	<=5KM	<=5KM	YES	>5KM	>5KM	>5KM	<=5KM	>5KM
DEBKHANDA (169)	14	4	18	176	146	141	172	0	0	0	0	0	0	0	0	<=5KM	<=5KM	YES	<=5KM	>5KM	>5KM	>5KM	YES	<=5KM
HARIHAR (172)	4	5	9	183	159	161	163	0	0	0	0	0	0	0	0	<=5KM	<=5KM	<=5KM	<=5KM	>5KM	<=5KM	>5KM	<=5KM	>5KM
HAZIPUR (170)	21	10	31	110	41	82	111	1	0	0	0	0	0	0	0	YES	YES	YES	YES	>5KM	>5KM	>5KM	YES	<=5KM
KURCHIGARIA (185)	0	0	0	90	85	83	98	0	0	0	0	0	0	0	0	<=5KM	<=5KM	<=5KM	<=5KM	>5KM	<=5KM	>5KM	<=5KM	>5KM
MANDALA (171)	0	0	0	20	2	17	19	0	0	0	0	0	0	0	0	<=5KM	<=5KM	<=5KM	<=5KM	>5KM	>5KM	>5KM	<=5KM	<=5KM
MAYNADANGA (183)	0	3	3	45	13	35	42	0	0	0	0	0	0	0	0	<=5KM	<=5KM	<=5KM	<=5KM	>5KM	<=5KM	>5KM	<=5KM	>5KM
PABA (184)	10	4	14	154	99	119	161	0	0	0	0	0	0	0	0	<=5KM	<=5KM	<=5KM	<=5KM	>5KM	<=5KM	>5KM	<=5KM	>5KM
TEHURE (175)	12	2	14	36	8	19	31	0	0	0	0	0	0	0	0	<=5KM	<=5KM	<=5KM	<=5KM	>5KM	>5KM	>5KM	<=5KM	>5KM
HAZIPUR G.P. TOTAL :	160	102	262	1156	660	882	1135	8	27	7	0	0	2	0	0									
KAMARPUKUR GRAM PANCHAYAT																								
AMARPUR (086)	0	0	0	96	16	78	102	0	0	0	0	0	0	0	0	<=5KM	<=5KM	<=5KM	<=5KM	<=5KM	<=5KM	>5KM	<=5KM	<=5KM
ANUR (044)	0	0	0	21	38	10	33	11	0	0	0	0	0	0	0	<=5KM	<=5KM	YES	<=5KM	<=5KM	<=5KM	>5KM	YES	<=5KM
BELEPARA (046)	0	0	0	29	6	11	32	0	0	0	0	0	0	0	0	<=5KM	<=5KM	<=5KM	<=5KM	<=5KM	<=5KM	>5KM	<=5KM	<=5KM
DASHGHARA (080)	0	0	0	22	11	22	28	0	0	0	0	0	0	0	0	YES	YES	<=5KM	<=5KM	<=5KM	<=5KM	>5KM	<=5KM	<=5KM
DURGAPUR (043)	0	0	0	0	0	0	0	0	0	0	0	0	0	0	0	<=5KM	<=5KM	<=5KM	<=5KM	<=5KM	<=5KM	>5KM	<=5KM	<=5KM
DWARIAPUR (088)	4	5	9	43	26	28	44	0	0	0	0	0	0	0	0	<=5KM	<=5KM	<=5KM	<=5KM	<=5KM	<=5KM	>5KM	<=5KM	<=5KM
HARISABHA (084)	0	0	0	23	6	19	30	0	0	0	0	0	0	0	0	<=5KM	<=5KM	<=5KM	<=5KM	<=5KM	<=5KM	>5KM	<=5KM	<=5KM
INDIRA (083)	0	0	0	0	0	0	0	0	0	0	0	0	0	0	0	<=5KM	<=5KM	<=5KM	<=5KM	<=5KM	<=5KM	>5KM	<=5KM	<=5KM
KAMARPUKUR (082)	20	23	43	72	68	54	72	0	0	0	0	0	0	0	0	<=5KM	<=5KM	YES	YES	<=5KM	<=5KM	>5KM	YES	YES
KAPSIT (045)	12	14	26	28	80	27	40	0	0	0	0	0	0	0	0	<=5KM	<=5KM	<=5KM	<=5KM	<=5KM	<=5KM	>5KM	<=5KM	<=5KM

(P) - Part Mouza i.e., Mouza appears in more than one Gram Panchayat; YES - Located in the Mouza; <=5KM - Located at a distance upto 5 KM; >5KM - Located at a distance more than 5 KM

HOOGHLY DISTRICT

NAME OF THE MOUZA (J.L. No.)	FODDER AREA: Area under Fodder Crops (in Cottah)			AGRICULTURAL IMPLEMENTS / FISHERY / LIVESTOCK & FISHERY INFRASTRUCTURE: Animal Operated Implements						Engaged in Actual Operation of Fishing				Marketing of Fish											
										Full Time		Part Time													
	Kharif	Rabi	Total	Wooden Plough	Steel Plough	Animal Cart	Leveller	Chaff Cutter	Fishery Household Persons	Male	Female	Male	Female	Male	Female	Veterinary Hospital /Health Centre	Artificial Incemination Centre	Veterinary Medicine Shop	Live stock Development Worker	Chilling Plant/ Bulk Milk Cooler	Co-op. Dairy/ Milk Collection Centre	Availability of Pasture Land	Cattle/ Poultry Feed Shop	Fish Wholesale Market
	45	46	47	48	49	50	51	52	53	54	55	56	57	58	59	60	61	62	63	64	65	66	67	68
GOGHAT-II BLOCK : ARAMBAGH SUBDIVISION																									
KAMARPUKUR GRAM PANCHAYAT																									
MADHUBATI (091)	0	0	0	163	15	18	165	0	0	0	0	0	0	0	0	<=5KM	<=5KM	YES	YES	YES	YES	>5KM	YES	<=5KM
PUKHURIA (087)	0	0	0	59	15	34	56	0	0	0	0	0	0	0	0	<=5KM	<=5KM	<=5KM	<=5KM	<=5KM	<=5KM	>5KM	<=5KM	<=5KM
RAGHUNATHPUR (085)	16	12	28	95	76	52	102	0	0	0	0	0	0	0	0	<=5KM	<=5KM	<=5KM	<=5KM	<=5KM	<=5KM	>5KM	<=5KM	<=5KM
SATBERIA (089)	0	0	0	131	7	89	142	0	0	0	0	0	0	0	0	<=5KM	<=5KM	<=5KM	YES	<=5KM	<=5KM	>5KM	<=5KM	<=5KM
SHRIPUR (081)	25	18	43	202	113	154	202	0	0	0	0	0	0	0	0	<=5KM	<=5KM	YES	<=5KM	<=5KM	<=5KM	>5KM	YES	<=5KM
SUBIR CHAK (090)	0	0	0	26	7	24	30	0	0	0	0	0	0	0	0	<=5KM	<=5KM	<=5KM	<=5KM	<=5KM	<=5KM	>5KM	<=5KM	<=5KM
TARUI (047)	0	0	0	38	4	35	38	0	0	0	0	0	0	0	0	<=5KM	<=5KM	<=5KM	<=5KM	<=5KM	<=5KM	>5KM	<=5KM	<=5KM
KAMARPUKUR G.P. TOTAL :	77	72	149	1048	488	655	1116	11	0	0	0	0	0	0	0									
KUMARGANJ GRAM PANCHAYAT																									
AMBAULA (017)	0	0	0	25	0	10	10	0	0	0	0	0	0	0	0	>5KM	<=5KM	<=5KM	<=5KM	>5KM	>5KM	>5KM	>5KM	>5KM
ASHPUR (013)	0	0	0	42	3	0	57	0	0	0	0	0	0	0	0	>5KM	<=5KM	<=5KM	<=5KM	>5KM	>5KM	>5KM	>5KM	>5KM
BALITAKUNDA (027)	0	0	0	0	0	15	0	0	0	0	0	0	0	0	0	>5KM	<=5KM	<=5KM	<=5KM	>5KM	>5KM	>5KM	>5KM	>5KM
BELUN (018)	0	0	0	0	99	40	52	0	0	0	0	0	0	0	0	>5KM	<=5KM	YES	<=5KM	>5KM	>5KM	>5KM	>5KM	>5KM
BHURKUNDA (007)	0	0	0	107	0	108	107	0	0	0	0	0	0	0	0	>5KM	<=5KM	<=5KM	<=5KM	>5KM	>5KM	>5KM	>5KM	>5KM
JHARIKHANDA (026)	0	0	0	0	0	0	0	0	0	0	0	0	0	0	0	>5KM	<=5KM	<=5KM	<=5KM	>5KM	>5KM	>5KM	>5KM	>5KM
JITARPUR (009)	0	0	0	0	0	0	0	0	0	0	0	0	0	0	0	>5KM	<=5KM	<=5KM	<=5KM	>5KM	>5KM	>5KM	>5KM	>5KM
KAMALA (011)	0	0	0	53	0	21	25	0	0	0	0	0	0	0	0	>5KM	<=5KM	<=5KM	<=5KM	>5KM	>5KM	>5KM	>5KM	>5KM
KOTAI (021)	0	0	0	156	0	47	66	0	0	0	0	0	0	0	0	>5KM	<=5KM	YES	<=5KM	>5KM	>5KM	>5KM	>5KM	>5KM
KUMARGANJ (020)	0	0	0	35	12	17	32	0	0	0	0	0	0	0	0	>5KM	<=5KM	<=5KM	<=5KM	>5KM	>5KM	>5KM	>5KM	>5KM
MASIDBERA (016)	0	0	0	21	0	8	15	0	0	0	0	0	0	0	0	>5KM	<=5KM	<=5KM	YES	>5KM	>5KM	>5KM	>5KM	>5KM
PASCHIM CHAKLA (014)	0	0	0	33	0	0	17	0	0	0	0	0	0	0	0	>5KM	<=5KM	<=5KM	<=5KM	>5KM	>5KM	>5KM	>5KM	>5KM
PUNDAHIT (019)	0	0	0	8	5	3	4	0	0	0	0	0	0	0	0	>5KM	<=5KM	<=5KM	<=5KM	>5KM	>5KM	>5KM	>5KM	>5KM
PUNIA (012)	0	0	0	83	0	83	83	0	0	0	0	0	0	0	0	>5KM	<=5KM	<=5KM	<=5KM	>5KM	>5KM	>5KM	>5KM	>5KM
PURBA CHAKLA (015)	0	0	0	17	0	6	8	0	0	0	0	0	0	0	0	>5KM	<=5KM	<=5KM	<=5KM	>5KM	>5KM	>5KM	>5KM	>5KM
RAYAN (008)	0	0	0	0	101	42	48	0	0	0	0	0	0	0	0	>5KM	<=5KM	<=5KM	<=5KM	>5KM	>5KM	>5KM	>5KM	>5KM
RIA (022)	0	0	0	87	0	16	67	0	0	0	0	0	0	0	0	>5KM	<=5KM	<=5KM	<=5KM	>5KM	>5KM	>5KM	>5KM	>5KM
SHALIKONA (010)	0	0	0	0	142	52	68	0	0	0	0	0	0	0	0	>5KM	<=5KM	<=5KM	<=5KM	>5KM	>5KM	>5KM	>5KM	>5KM
KUMARGANJ G.P. TOTAL :	0	0	0	667	362	468	659	0	0	0	0	0	0	0	0									
MANDARAN GRAM PANCHAYAT																									
ARAZI KIRTTIBASPUR (128)	2	2	4	12	12	14	16	0	0	0	0	0	0	0	0	>5KM	<=5KM	<=5KM	<=5KM	<=5KM	<=5KM	>5KM	<=5KM	>5KM

(P) - Part Mouza i.e., Mouza appears in more than one Gram Panchayat; YES - Located in the Mouza; <=5KM - Located at a distance upto 5 KM, >5KM - Located at a distance more than 5 KM

Reference Date : 15.10.2007

HOOGHLY DISTRICT

FODDER AREA / AGRICULTURAL IMPLEMENTS / FISHERY / LIVESTOCK & FISHERY INFRASTRUCTURE

NAME OF THE MOUZA (J.L. No.)	Area under Fodder Crops (in Cottah)			Animal Operated Implements			Leveller	Chaff Cutter	Fishery Household Persons	Engaged in Actual Operation of Fishing				Marketing of Fish		Veterinary Hospital /Health Centre	Artificial Incemination Centre	Veterinary Medicine Shop	Live stock Development Worker	Chilling Plant/ Bulk Milk Cooler	Co-op Dairy/ Milk Collection Centre	Availability of Pasture Land	Cattle/ Poultry Feed Shop	Fish Wholesale Market
										Full Time		Part Time												
	Kharif	Rabi	Total	Wooden Plough	Steel Plough	Animal Cart				Male	Female	Male	Female	Male	Female									
	45	46	47	48	49	50	51	52	53	54	55	56	57	58	59	60	61	62	63	64	65	66	67	68
GOGHAT-II BLOCK : ARAMBAGH SUBDIVISION																								
MANDARAN GRAM PANCHAYAT																								
BETBANI (122)	9	9	18	71	31	43	56	0	0	0	0	0	0	0	0	>5KM	<=5KM	<=5KM	<=5KM	<=5KM	<=5KM	>5KM	<=5KM	>5KM
BHAGABANPUR (165)	6	6	12	159	219	167	172	9	0	0	0	0	0	0	0	>5KM	<=5KM	<=5KM	<=5KM	>5KM	>5KM	>5KM	<=5KM	>5KM
DAKSHIN SAINTE (179)	9	13	22	129	142	109	149	8	0	0	0	0	0	0	0	>5KM	<=5KM	<=5KM	<=5KM	>5KM	>5KM	>5KM	<=5KM	>5KM
GAR MANDARAN (092)	34	34	68	271	235	187	271	0	0	0	0	0	0	0	0	<=5KM	<=5KM	<=5KM	<=5KM	<=5KM	<=5KM	YES	<=5KM	>5KM
KAJLA (124)	4	5	9	28	30	34	28	0	0	0	0	0	0	0	0	>5KM	<=5KM	<=5KM	<=5KM	<=5KM	<=5KM	>5KM	<=5KM	>5KM
KANTAGARYA (167)	8	7	15	117	148	130	133	0	0	0	0	0	0	0	0	>5KM	<=5KM	<=5KM	<=5KM	<=5KM	<=5KM	>5KM	<=5KM	>5KM
KAYRAKHALI (177)	0	0	0	59	59	58	59	0	0	0	0	0	0	0	0	>5KM	<=5KM	<=5KM	<=5KM	>5KM	>5KM	>5KM	<=5KM	>5KM
KRITTIBASPUR (129)	12	14	26	54	84	55	69	2	0	0	0	0	0	0	0	>5KM	<=5KM	<=5KM	<=5KM	<=5KM	<=5KM	>5KM	<=5KM	>5KM
LALUKA (126)	34	33	67	194	89	88	159	0	0	0	0	0	0	0	0	>5KM	<=5KM	<=5KM	<=5KM	>5KM	>5KM	>5KM	<=5KM	>5KM
NALDUBI (123)	9	13	22	60	62	58	59	0	0	0	0	0	0	0	0	>5KM	<=5KM	<=5KM	<=5KM	<=5KM	<=5KM	>5KM	<=5KM	>5KM
RANGAMATI (127)	3	4	7	37	37	38	38	0	0	0	0	0	0	0	0	>5KM	YES	YES	YES	<=5KM	<=5KM	>5KM	<=5KM	>5KM
SINRAPUR (166)	21	20	41	118	62	93	121	0	0	0	0	0	0	0	0	>5KM	<=5KM	<=5KM	<=5KM	<=5KM	<=5KM	>5KM	<=5KM	>5KM
TARAHAT (130)	9	14	23	387	519	417	462	17	0	0	0	0	0	0	0	<=5KM	<=5KM	<=5KM	YES	<=5KM	<=5KM	YES	<=5KM	>5KM
UTTAR SAINTE (178)	18	24	42	179	179	151	193	7	0	0	0	0	0	0	0	>5KM	<=5KM	<=5KM	<=5KM	>5KM	>5KM	>5KM	<=5KM	>5KM
MANDARAN G.P. TOTAL :	**178**	**198**	**376**	**1875**	**1908**	**1642**	**1985**	**43**	**0**	**0**	**0**	**0**	**0**	**0**	**0**									
PASCHIMPARA GRAM PANCHAYAT																								
ANUPNAGAR (161)	0	0	0	26	128	103	128	0	0	0	0	0	0	0	0	>5KM	<=5KM	<=5KM	YES	>5KM	<=5KM	>5KM	>5KM	>5KM
BABURAMPUR (157)	0	0	0	9	71	54	71	0	0	0	0	0	0	0	0	>5KM	<=5KM	<=5KM	<=5KM	>5KM	<=5KM	>5KM	>5KM	>5KM
GURULIA BHATSALA (163)	4	3	7	0	218	206	215	0	0	0	0	0	0	0	0	>5KM	<=5KM	<=5KM	<=5KM	>5KM	<=5KM	>5KM	>5KM	>5KM
JHARIA (158)	0	0	0	24	125	120	136	0	0	0	0	0	0	0	0	>5KM	<=5KM	<=5KM	<=5KM	>5KM	YES	>5KM	>5KM	>5KM
KARNAPUR (154)	0	0	0	3	40	35	38	0	0	0	0	0	0	0	0	>5KM	<=5KM	<=5KM	>5KM	<=5KM	<=5KM	>5KM	>5KM	>5KM
KUCHEDAHARI (156)	0	0	0	0	37	33	36	0	0	0	0	0	0	0	0	>5KM	<=5KM	<=5KM	<=5KM	>5KM	<=5KM	>5KM	>5KM	>5KM
KULTALA (162)	2	2	4	0	72	75	72	0	0	0	0	0	0	0	0	>5KM	<=5KM	<=5KM	<=5KM	>5KM	<=5KM	>5KM	>5KM	>5KM
PASCHIM PARA (164)	0	0	0	100	195	184	199	0	0	0	0	0	0	0	0	>5KM	<=5KM	<=5KM	<=5KM	>5KM	<=5KM	>5KM	>5KM	>5KM
SHANTIPUR (160)	0	0	0	70	243	176	244	0	0	0	0	0	0	0	0	>5KM	<=5KM	YES	<=5KM	<=5KM	<=5KM	>5KM	>5KM	>5KM
SUNDARPUR (159)	0	0	0	51	137	116	134	0	0	0	0	0	0	0	0	>5KM	YES	<=5KM	YES	>5KM	<=5KM	>5KM	>5KM	>5KM
PASCHIMPARA G.P. TOTAL :	**6**	**5**	**11**	**283**	**1266**	**1102**	**1273**	**0**	**0**	**0**	**0**	**0**	**0**	**0**	**0**									
SHYAMBAZAR GRAM PANCHAYAT																								
ANDUA (138)	0	0	0	84	84	84	84	166	0	0	0	0	0	0	0	>5KM	<=5KM	<=5KM	<=5KM	>5KM	>5KM	>5KM	>5KM	>5KM

(P) - Part Mouza i.e. Mouza appears in more than one Gram Panchayat; YES - Located in the Mouza; <=5KM - Located at a distance upto 5 KM; >5KM - Located at a distance more than 5 KM

18th ALL INDIA LIVESTOCK CENSUS, AGRICULTURE IMPLEMENTS & MACHINERY, FISHERY STATISTICS, WEST BENGAL

Reference Date : 15.10.2007

HOOGHLY DISTRICT

NAME OF THE MOUZA (J.L. No.)	FODDER AREA: Area under Fodder Crops (in Cottah)			AGRICULTURAL IMPLEMENTS / FISHERY / LIVESTOCK & FISHERY INFRASTRUCTURE: Animal Operated Implements						Engaged in Actual Operation of Fishing				Marketing of Fish										
										Full Time		Part Time												
	Kharif	Rabi	Total	Wooden Plough	Steel Plough	Animal Cart	Leveller	Chaff Cutter	Fishery Household Persons	Male	Female	Male	Female	Male	Female	Veterinary Hospital /Health Centre	Artificial Insemination Centre	Veterinary Medicine Shop	Live stock Development Worker	Chilling Plant/ Bulk Milk Cooler	Co-op. Dairy/ Milk Collection Centre	Availability of Pasture Land	Cattle/ Poultry Feed Shop	Fish Wholesale Market
	45	46	47	48	49	50	51	52	53	54	55	56	57	58	59	60	61	62	63	64	65	66	67	68
GOGHAT-II BLOCK : ARAMBAGH SUBDIVISION																								
SHYAMBAZAR GRAM PANCHAYAT																								
BELDIHA (137)	0	0	0	232	232	232	232	408	0	0	0	0	0	0	0	>5KM	<=5KM	<=5KM	<=5KM	>5KM	>5KM	>5KM	>5KM	>5KM
DHARMMAPUR (155)	0	0	0	25	25	24	25	47	0	0	0	0	0	0	0	>5KM	<=5KM	<=5KM	<=5KM	>5KM	>5KM	>5KM	>5KM	>5KM
KHEJURBANDI (134)	0	0	0	17	17	17	17	95	0	0	0	0	0	0	0	>5KM	<=5KM	<=5KM	<=5KM	>5KM	>5KM	>5KM	>5KM	>5KM
LASKARPUKUR (133)	0	0	0	106	106	106	106	211	0	0	0	0	0	0	0	>5KM	<=5KM	<=5KM	<=5KM	>5KM	>5KM	>5KM	>5KM	>5KM
MAMUDPUR (135)	0	0	0	171	171	156	171	381	0	0	0	0	0	0	0	>5KM	<=5KM	<=5KM	YES	>5KM	>5KM	>5KM	>5KM	>5KM
MEHERBANPUR (132)	0	0	0	26	26	26	26	46	0	0	0	0	0	0	0	>5KM	<=5KM	<=5KM	<=5KM	>5KM	>5KM	>5KM	>5KM	>5KM
MULLUK (131)	0	0	0	63	63	63	63	151	0	0	0	0	0	0	0	>5KM	<=5KM	<=5KM	<=5KM	>5KM	>5KM	>5KM	>5KM	>5KM
PANDUGRAM (136)	0	0	0	161	107	161	161	437	0	0	0	0	0	0	0	>5KM	<=5KM	<=5KM	<=5KM	>5KM	>5KM	>5KM	>5KM	>5KM
SHYAMBAZAR (139)	0	0	0	50	50	50	50	356	0	0	0	0	0	0	0	>5KM	YES	YES	YES	>5KM	>5KM	>5KM	>5KM	>5KM
SHYAMBAZAR G.P. TOTAL :	0	0	0	935	881	919	935	2298	0	0	0	0	0	0	0									

(P) - Part Mouza i.e., Mouza appears in more than one Gram Panchayat; YES - Located in the Mouza; <=5KM - Located at a distance upto 5 KM; >5KM - Located at a distance more than 5 KM

KHANAKUL-I BLOCK

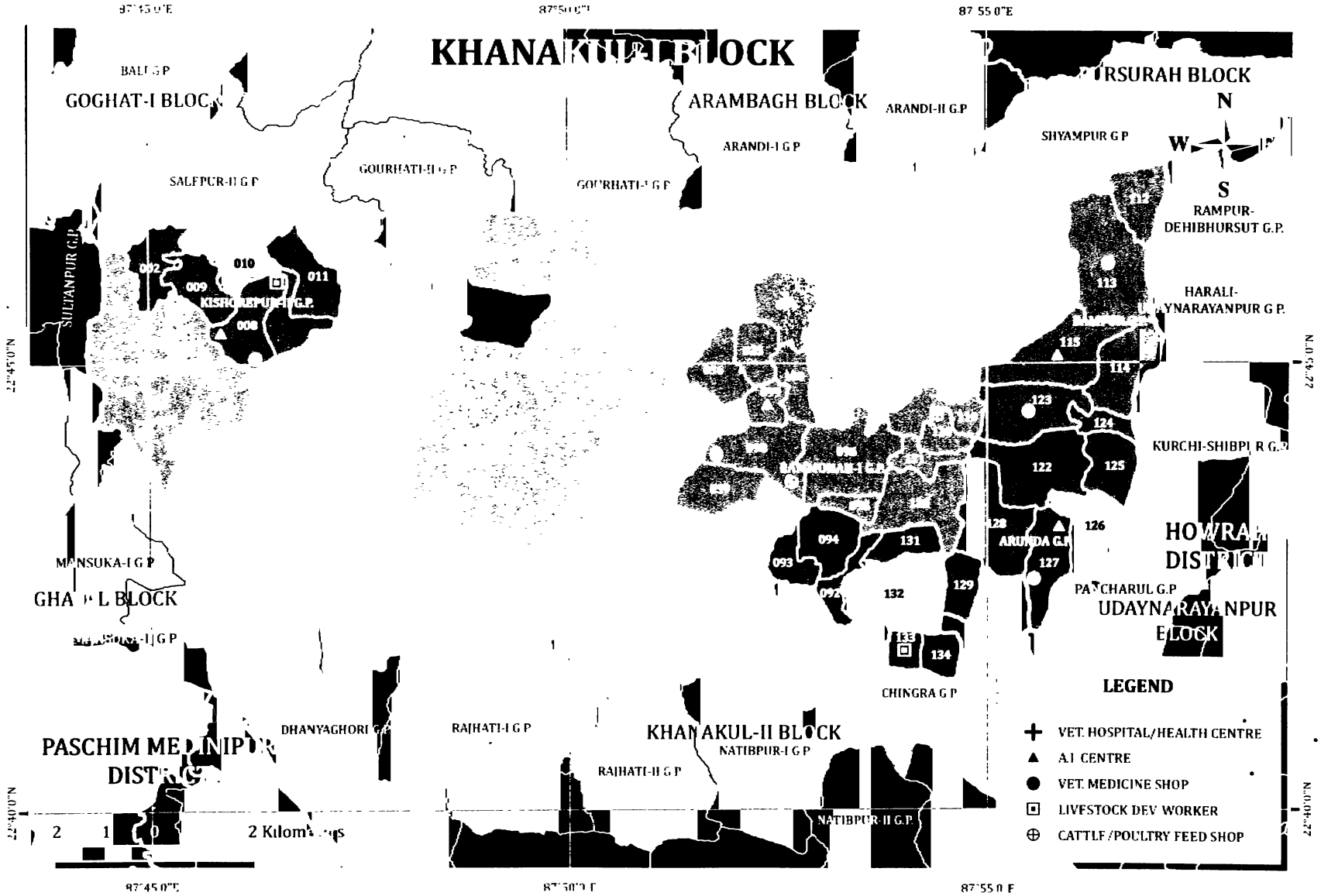

NUMBERS IN THE MAP INDICATE THE J.L.NO. OF THE MOUZAS

LIST OF MOUZAS WITH J.L.NO. IN THE REVERSE PAGE

LIST OF MOUZAS WITH J.L. NO. OF KHANAKUL-I BLOCK

ARUNDA G.P.
- 092 JAYRAM CHAK
- 093 LAUSAR
- 094 KEDARPUR
- 122 ARUNDA
- 124 GARBERE
- 125 BANDHAIPUR
- 126 DHARA SHIMUL
- 127 CHABBISHPUR
- 128 PAR CHABBISHPUR
- 129 [illegible]ASTA
- 131 CHAK JALKAR
- 132 KARIMPUR
- 133 UTTAR SUDAM CHAK
- 134 JUGIKUNDU

BALIPUR G.P.
- 112 PANTAHARI
- 113 BALIPUR
- 114 DASPUR
- 115 PURBA RADHANAGAR
- 123 CHHATRASHALI

GHOSHPUR G.P.
- 012 GANGPUR
- 013 PILKHAN
- 014 GHOSHPUR
- 015 PASCHIM GHOSHPUR
- 016 MADHABKUNDU

KHANAKUL-I G.P.
- 043 GHAGARPUR
- 044 UBIDPUR
- 045 KHANAKUL
- 046 DAINAN ANANTANAGAR
- 084 CHAKRAPUR
- 085 UDAYPUR
- 097 SONATIKRI

KHANAKUL-II G.P.
- 023 DHARMMAPUR
- 037 KRISHNANAGAR
- 038 GOPALNAGAR
- 040 NOADA NARAYANPUR
- 041 NIRLOK
- 042 RAMNAGAR
- 047 NABASAN
- 048 [illegible] UR
- 049 KAMDEBPUR

KISHOREPUR-I G.P.
- 001 KISHORPUR
- 003 NIRANJANBATI
- 004 BAMANKHANA
- 005 BANDIPUR
- 006 ICHHAPUR
- 007 MAYAL

KISHOREPUR-II G.P.
- 002 CHAB[illegible]
- 008 GUJRAT
- 009 MADANBATI
- 010 MAHISHGOT

KISHOREPUR-II G.P.
- 011 GHASHUA

POLE-I G.P.
- 024 POL
- 025 SHULUT
- 027 SAPATH

POLE-II G.P.
- 028 PATUL
- [illegible] [illegible]
- 029 GA[illegible]
- 030 [illegible]
- 031 SAIBONA
- 032 MANDARAN
- 033 GAURAN

RAMMOHAN-I G.P.
- 034 KALIMBA
- 035 RAGHUNATHPUR
- 036 LANGULPARA
- 039 SAHANPUR
- 095 CHAK SONATIKRI
- 096 DHAMLA
- 098 PASCHIM RADHANAGAR
- 099 SENPUR
- 100 GAURANGAPUR
- 119 JAGANNATHPUR
- 120 AMARPUR
- 121 [illegible]
- 130 SARDA

RAMMOHAN-II G.P.
- 101 SHRIRAMPUR
- 102 KALBA
- 103 ATGHARA
- 104 SEKENDARPUR
- 105 GOBINDAPUR
- 106 KHA[illegible]
- 107 MAKHANDA
- 108 [illegible]

TANTISAL G.P.
- 109 TANTISAL
- [illegible]
- 111 UDNA
- 116 KANAKPUR
- [illegible]
- [illegible]

THAKURANICHAK G.P.
- 017 PASCHIM THAKURANI CHAK
- 018 PURBBA THAKURANI CHAK
- 019 SANKARPUR
- 020 DUADANDA
- 021 KANCHRA
- 022 MAINAN

Administrative Divisions (in number), 2005

Police Station	Panchayat Samity	Gram Panchayat	Mouza	Household	Town
1	1	13	94	43,195	-

Population and Density of Population (per sq. kms.), 2001

Population	Density of Population	Area (Sq. K.M.)
2,21,871	1291	171.92

Population (in number), 2001

Male	Female	Total
1,12,232	1,09,639	2,21,871

Scheduled Castes and Scheduled Tribes Population by Sex (in no.), 2001

Scheduled Castes			Scheduled Tribes		
Male	Female	Total	Male	Female	Total
31,699	31,410	63,109	423	385	808

Broad Pattern of Land Utilisation (in hect.), 2002-2003

Cultivable area	Residual area	Forest area
12,342	4716.96	-

Percentage of Literates by Sex, 2001

Male	Female	Total
80.40	59.10	69.90

Number of Schools (General Education), 2005-2006

Primary	Middle/High	Higher Secondary
172	5/17	8

Number of Students (General Education), 2005-2006

Class	I to V	VI to VIII	IX to X	XI to XII
Total	**24,680**	**2215**	**9987**	**11,289**

Number of Teachers (General Education), 2005-2006

School	Primary	Junior High	High	Higher Sec.
Total	**515**	**30**	**187**	**185**

Distribution of Colleges, 2005-2006

Name	No.
Colleges / University	**1**
Professional & Technical Schools & Colleges	**1**
Special & Non-Formal Education	**207**
Total	**209**

Health Facilities, 2005

Hospital	Health centre	Clinic & Dispensary	Total	Total bed	No. of Doctor
1	**3**	**38**	**42**	**43**	**5**

No. of Veterinary Hospitals

State Animal Health Centre	Block Animal Health Centre	Additional Block Health Centre	Animal Development Aid Centre	Mobile Animal Health Centre	Artificial Insemination (A.I.) Centre
-	**1**	**1**	**11**	**-**	**12**

BAR DIAGRAM SHOWING POPULATION OF LIVESTOCK SPECIES IN KHANAKUL-I BLOCK

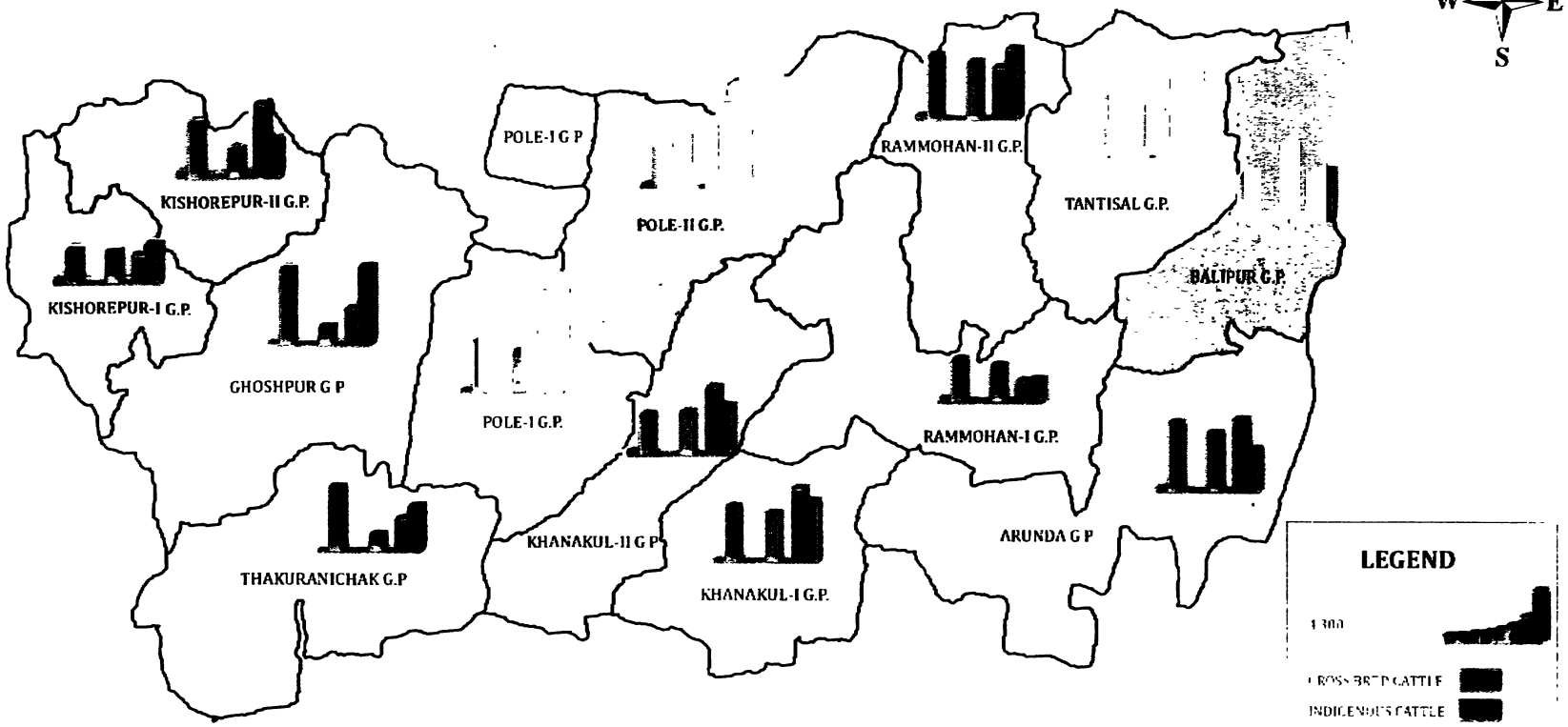

KHANAKUL-I BLOCK AT A GLANCE

Cross-Bred Cattle	2,838	12	17	73	27	29
Indigenous Cattle	57,162	237	332	232	174	185
Total Cattle	60,000	249	349	305	201	214
Buffalo	71	0	0	10	8	9
Sheep	14	0	0	2	17	18
Goat	45,356	188	264	241	158	168
Pig	4	0	0	9	8	9
Dog	5,315	22	31	25	18	19
Deshi Fowl	40,019	166	233	318	304	324
Improved Fowl	23,055	96	134	381	241	257
Total Fowl	63,074	262	367	699	545	580
Deshi Drake, Duck & Duckling	61,847	257	360	266	119	126
Improved Drake, Duck & Duckling	1,793	7	10	17	9	9
Total Drake, Duck & Duckling	63,640	264	370	283	127	135
Turkey, Quail & Other Poultry Bird	3	0	0	7	3	3
Total Poultry Bird	126,717	526	737	989	675	719
Wooden Plough	3,787	16	22	15	22	24
Steel Plough	199	1	1	7	7	7
Animal Cart	64	0	0	6	8	9
Leveller	4,871	20	28	18	22	23
Chaff Cutter	0	0	0	25	12	13
Total No. of Persons of Fishery Households	454	2	3	11	10	10
Actual Operation in Fishing Activity	109	0	1	2	3	3
Marketing of Fish & Other Fishing Occupation	98	0	1	2	2	2

POPULATION SHARE OF BOVINES AND SMALL ANIMALS

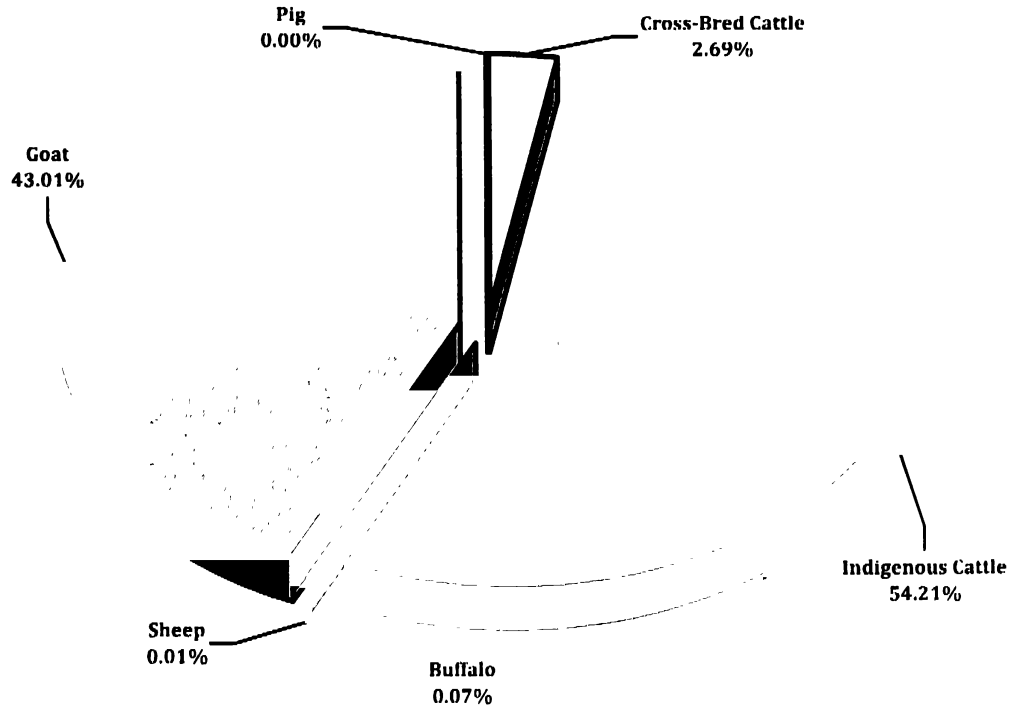

POPULATION SHARE OF FOWL AND DUCK



KHANAKUL-I BLOCK

Reference Date : 15.10.2007

GRAM PANCHAYATWISE BOVINE POPULATION



17 - PREVIOUS LIVESTOCK CENSUS, 2003; 18 - PRESENT LIVESTOCK CENSUS, 2007

GRAM PANCHAYATWISE POPULATION OF SMALL ANIMALS



17 - PREVIOUS LIVESTOCK CENSUS, 2003; 18 - PRESENT LIVESTOCK CENSUS, 2007

GRAM PANCHAYATWISE POPULATION OF POULTRY BIRDS



17 - PREVIOUS LIVESTOCK CENSUS, 2003; 18 - PRESENT LIVESTOCK CENSUS, 2007

18th ALL INDIA LIVESTOCK CENSUS, AGRICULTURE IMPLEMENTS AND MACHINERY, FISHERY STATISTICS, WEST BENGAL

Reference Date : 15.10.2007

HOOGHLY DISTRICT

NAME OF THE GRAM PANCHAYAT	No. of Agricultural Households (areawise)									No. of Households based on Nature of Feeding			
	Upto 1 cottah	Above 1 cottah upto 10 cottah	Above 10 cottah upto 1 bigha	Above 1 bigha upto 3 bigha	Above 3 bigha upto 7½ bigha	Above 7½ bigha upto 15 bigha	Above 15 bigha upto 30 bigha	Above 30 bigha upto 75 bigha	Above 75 bigha	Stall feeding	Grazing	Both	Free ranging
1	2	3	4	5	6	7	8	9	10	11	12	13	14
KHANAKUL-I BLOCK													
ARUNDA G.P.	571	1002	1115	971	389	41	0	0	0	143	22	3601	423
BALIPUR G.P.	982	745	1170	1008	68	8	0	0	0	62	5	3606	308
GHOSHPUR G.P.	774	1327	829	732	295	48	9	0	0	50	18	3464	442
KHANAKUL-I G.P.	1318	1576	1129	386	64	4	0	0	0	120	40	3788	504
KHANAKUL-II G.P.	88	1617	709	518	89	19	0	0	0	101	46	2595	292
KISHOREPUR-I G.P.	294	1207	724	214	29	0	1	0	0	63	16	1728	651
KISHOREPUR-II G.P.	211	665	891	763	108	8	0	0	0	244	48	2227	116
POLE-I G.P.	392	218	360	767	544	154	26	0	0	281	236	1700	243
POLE-II G.P.	594	412	695	672	293	92	16	3	0	206	223	1547	801
RAMMOHAN-I G.P.	719	755	318	1311	282	60	12	0	0	156	14	2980	307
RAMMOHAN-II G.P.	360	1140	1190	679	346	33	2	0	0	149	83	2481	1037
TANTISAL G.P.	493	1407	636	468	121	14	1	0	0	76	9	2796	259
THAKURANICHAK G.P.	150	1432	1884	862	17	0	0	0	0	173	33	3649	485
KHANAKUL-I BLOCK TOT :	**6,946**	**13,503**	**11,650**	**9,351**	**2,645**	**481**	**67**	**3**	**0**	**1,824**	**793**	**36,162**	**5,868**

18th ALL INDIA LIVESTOCK CENSUS, AGRICULTURE IMPLEMENTS AND MACHINERY, FISHERY STATISTICS, WEST BENGAL

HOOGHLY DISTRICT

Reference Date : 15.10.2007

NAME OF THE GRAM PANCHAYAT	Major Occupationwise No. of Households								No. of Households using different Sources of Fodder			
	Agriculture	Agriculture labourer	Cattle & Buffalo rearing	Sheep, Goat & Pig rearing	Poultry & allied activities	Other activities related to livestock	Fisheries & allied activities	Others	Own produce	Bought from market/ other persons	Both own produce & bought	Other sources
1	15	16	17	18	19	20	21	22	23	24	25	26
KHANAKUL-I BLOCK												
ARUNDA G.P.	1586	2072	0	0	0	0	0	529	64	9	3025	6
BALIPUR G.P.	1010	2238	0	0	0	0	0	733	49	8	2240	3
GHOSHPUR G.P.	855	1968	11	0	1	0	45	1134	44	53	3047	5
KHANAKUL-I G.P.	797	1127	116	0	1	0	24	2412	67	69	1180	10
KHANAKUL-II G.P.	441	1032	20	0	0	0	6	1541	181	84	1326	20
KISHOREPUR-I G P.	2005	290	0	0	2	0	11	161	57	45	1603	6
KISHOREPUR-II G.P.	1634	415	0	0	8	0	4	585	14	14	2481	6
POLE-I G.P.	436	1127	3	0	0	0	1	894	161	11	1764	12
POLE-II G.P.	654	1565	0	0	0	0	0	558	108	66	1370	11
RAMMOHAN-I G.P	1489	1931	0	0	0	0	0	37	46	42	1836	5
RAMMOHAN-II G.P.	2073	895	0	0	0	0	0	782	108	68	2992	7
TANTISAL G.P.	1563	1215	0	0	3	0	0	359	73	19	2271	6
THAKURANICHAK G.P.	1160	3023	0	0	1	0	5	156	44	25	1812	4
KHANAKUL-I BLOCK TOT :	**15,703**	**18,898**	**150**	**0**	**16**	**0**	**96**	**9,881**	**1,016**	**513**	**26,947**	**101**

18th ALL INDIA LIVESTOCK CENSUS, AGRICULTURE IMPLEMENTS AND MACHINERY, FISHERY STATISTICS, WEST BENGAL

Reference Date : 15.10.2007

HOOGHLY DISTRICT

NAME OF THE GRAM PANCHAYAT	No. of Households Availing institutional financial		Different uses of dung Householdwise (average daily kg.)				No. of Households/Khatals/Farms etc. using different Livestock							
							Livestock							
	Yes	No	Total dung produced (kg.)	Used for fuel (daily kg.)	Used for manure (daily kg.)	Used in other ways (kg.)	Cross-bred Cattle	Indi-genous Cattle	Buffalo	Sheep	Goat	Pig	Dog	Rabbit
1	27	28	29	30	31	32	33	34	35	36	37	38	39	40
KHANAKUL-I BLOCK														
ARUNDA G.P.	11	4178	30762	19183	7526	4053	141	3006	0	0	1777	0	52	0
BALIPUR G.P.	0	3981	18349	15696	0	2653	199	2181	0	0	1227	0	37	0
GHOSHPUR G P.	34	3980	34886	21477	8239	5170	50	3120	4	0	553	0	1	0
KHANAKUL-I G.P.	56	4421	13435	8211	1802	3432	37	1305	0	0	732	0	303	0
KHANAKUL-II G.P	0	3040	20247	11989	7084	1174	155	1509	1	0	1207	0	55	9
KISHOREPUR-I G.P.	0	2469	17087	11332	4845	910	241	1529	0	0	916	0	40	0
KISHOREPUR-II G.P.	0	2646	31029	15424	12930	2675	142	2413	0	0	734	0	0	0
POLE-I G.P.	18	2443	24542	20945	1467	2130	32	1927	4	0	965	0	34	0
POLE-II G.P.	0	2777	19683	12224	6959	500	74	1487	24	0	1075	1	9	0
RAMMOHAN-I G.P.	0	3457	9252	7498	15	1739	147	1828	0	0	723	0	53	0
RAMMOHAN-II G.P.	0	3750	22006	13843	4602	3561	224	3042	1	0	1412	0	417	0
TANTISAL G.P.	0	3140	23592	11865	6885	4842	227	2192	0	0	1492	0	174	0
THAKURANICHAK G.P.	190	4155	18410	9267	4128	5015	5	1883	0	1	246	0	197	0
KHANAKUL-I BLOCK TOT :	**309**	**44,437**	**283,280**	**178,954**	**66,482**	**37,854**	**1,674**	**27,422**	**34**	**1**	**13,059**	**1**	**1,372**	**9**

18th ALL INDIA LIVESTOCK CENSUS, AGRICULTURE IMPLEMENTS AND MACHINERY, FISHERY STATISTICS, WEST BENGAL

HOOGHLY DISTRICT

Reference Date : 15.10.2007

NAME OF THE GRAM PANCHAYAT	No. of Households/Khatals/Farms etc. having Poultry or Producing Milk				No. and classification of source of data														
	Poultry Birds			Milk Producing House-hold	Household	Khatal	Goshala	Dairy	Poultry Farm	Sheep, Goat, Pig etc. Farm	Livestock Market/Hat	Poultry Hatchery	Agriculture Farm	Meat Shop				Fish Shop	Others (Fish Jetty, Harbour, Processing Centre, Fish Hatchery etc.)
	Fowl	Duck	Other Poultry Birds											Sheep	Goat	Pig	Poultry		
1	41	42	43	44	45	46	47	48	49	50	51	52	53	54	55	56	57	58	59
KHANAKUL-I BLOCK																			
ARUNDA G.P.	1330	1177	0	1077	4189	0	0	0	0	0	0	0	0	0	1	0	1	0	0
BALIPUR G.P.	1025	1259	0	685	3981	0	0	0	0	0	0	0	0	0	3	0	2	0	0
GHOSHPUR G.P.	732	1536	0	1726	4014	0	0	0	1	0	0	0	0	0	0	0	5	0	0
KHANAKUL-I G.P.	539	743	0	689	4477	0	0	0	1	0	0	0	0	0	2	0	3	0	0
KHANAKUL-II G.P.	1003	910	0	821	3040	0	0	0	0	0	0	0	0	0	0	0	0	0	0
KISHOREPUR-I G.P.	670	1064	0	762	2469	0	0	0	2	0	0	0	0	0	1	0	1	0	0
KISHOREPUR-II G.P.	305	1002	0	1242	2646	0	0	0	4	0	0	0	0	0	0	0	0	0	0
POLE-I G.P.	889	1600	0	198	2461	0	0	0	0	0	0	0	0	0	0	0	0	0	0
POLE-II G.P.	1635	2134	1	808	2777	0	0	0	0	0	0	0	0	0	0	0	0	0	0
RAMMOHAN-I G.P.	390	690	0	1068	3457	0	0	0	0	0	0	0	0	0	0	0	0	0	0
RAMMOHAN-II G.P.	810	1417	0	938	3750	0	0	0	0	0	0	0	0	0	0	0	0	0	0
TANTISAL G.P.	823	1221	0	941	3140	0	0	0	4	0	0	0	0	0	0	0	0	0	0
THAKURANICHAK G.P.	437	722	0	822	4345	0	0	0	1	0	0	0	0	0	1	0	4	0	0
KHANAKUL-I BLOCK TOT :	**10,588**	**15,475**	**1**	**11,777**	**44,746**	**0**	**0**	**0**	**13**	**0**	**0**	**0**	**0**	**0**	**8**	**0**	**16**	**0**	**0**

HOOGHLY DISTRICT

Reference Date : 15.10.2007

JERSEY CROSS-BRED CATTLE

NAME OF THE GRAM PANCHAYAT	MALE JERSEY CROSS-BRED CATTLE							FEMALE JERSEY CROSS-BRED CATTLE							Total Jersey Cross-bred Cattle (66+73)
	Under 1 year	1 to 2½ years	Over 2½ years (Major use)				Total Male Jersey Cross-bred Cattle (60+61+62+63+64+65)	Under 1 year	1 to 2½ years	Over 2½ years			Above 10 years	Total Female Jersey Cross-bred Cattle (67+68+69+70+71+72)	
			Used for Breeding only	Mainly used for Agri-culture	Mainly used for Bullock Cart	Others				In milk	Dry	Not calved once			
1	60	61	62	63	64	65	66	67	68	69	70	71	72	73	74
KHANAKUL-I BLOCK															
ARUNDA G.P.	41	14	0	0	0	0	55	52	54	77	13	8	0	204	259
BALIPUR G.P.	22	52	0	0	0	0	74	43	70	66	103	23	0	305	379
GHOSHPUR G.P.	20	10	0	0	0	0	30	34	16	46	14	7	0	117	147
KHANAKUL-I G.P.	0	0	0	0	0	0	0	24	16	24	7	0	0	71	71
KHANAKUL-II G.P.	39	33	0	0	0	0	72	75	49	120	19	6	1	270	342
KISHOREPUR-I G.P.	63	7	0	0	0	0	70	78	34	97	24	39	0	272	342
KISHOREPUR-II G P.	27	3	0	0	0	0	30	68	45	44	9	14	0	180	210
POLE-I G.P.	8	1	0	1	0	0	10	6	14	10	3	3	0	36	46
POLE-II G.P.	8	0	0	0	0	0	8	19	23	22	14	11	0	89	97
RAMMOHAN-I G.P.	25	17	0	0	0	0	42	62	50	84	10	0	0	206	248
RAMMOHAN-II G.P.	3	1	0	1	0	0	5	74	30	68	37	3	0	212	217
TANTISAL G.P.	56	25	0	3	0	0	84	39	53	84	37	5	0	218	302
THAKURANICHAK G.P.	0	0	0	0	0	0	0	3	3	3	1	0	0	10	10
KHANAKUL-I BLOCK TOT :	312	163	0	5	0	0	480	577	457	745	291	119	1	2,190	2,670

18th ALL INDIA LIVESTOCK CENSUS, AGRICULTURE IMPLEMENTS AND MACHINERY, FISHERY STATISTICS, WEST BENGAL

HOOGHLY DISTRICT

Reference Date : 15.10.2007

HOLSTEIN FRIESIAN CROSS-BRED CATTLE

NAME OF THE GRAM PANCHAYAT	MALE HOLSTEIN FRIESIAN CROSS-BRED CATTLE							FEMALE HOLSTEIN FRIESIAN CROSS-BRED CATTLE							Total Holstein Friesian Cross-bred Cattle (81+88)
	Under 1 year	1 to 2½ years	Over 2½ years (Major use)				Total Male Holstein Friesian Cross bred Cattle (75+76+77+78+79+80)	Under 1 year	1 to 2½ years	Over 2½ years			Above 10 years	Total Female Holstein Friesian Cross-bred Cattle (82+83+84+85+86+87)	
			Used for Breeding only	Mainly used for Agri-culture	Mainly used for Bullock Cart	Others				In milk	Dry	Not calved once			
1	75	76	77	78	79	80	81	82	83	84	85	86	87	88	89
KHANAKUL-I BLOCK															
ARUNDA G.P.	0	0	0	0	0	0	0	0	0	0	0	0	0	0	0
BALIPUR G P.	0	0	0	0	0	0	0	0	0	0	0	0	0	0	0
GHOSHPUR G.P.	0	0	0	0	0	0	0	0	0	0	0	0	0	0	0
KHANAKUL-I G.P.	0	0	0	0	0	0	0	0	0	0	0	0	0	0	0
KHANAKUL-II G.P.	1	0	0	0	0	0	1	2	2	3	1	1	0	9	10
KISHOREPUR-I G.P.	0	0	0	0	0	0	0	0	0	0	0	0	0	0	0
KISHOREPUR-II G.P.	3	0	0	0	0	0	3	2	2	2	0	0	0	6	9
POLE-I G.P.	0	0	0	0	0	0	0	0	0	0	0	0	0	0	0
POLE-II G.P.	0	0	0	0	0	0	0	0	0	0	0	0	0	0	0
RAMMOHAN-I G.P.	0	0	0	0	0	0	0	0	0	0	0	0	0	0	0
RAMMOHAN-II G.P.	1	1	1	0	0	0	3	37	17	32	20	1	0	107	110
TANTISAL G.P.	3	3	0	0	0	0	6	8	5	10	6	4	0	33	39
THAKURANICHAK G.P.	0	0	0	0	0	0	0	0	0	0	0	0	0	0	0
KHANAKUL-I BLOCK TOT :	8	4	1	0	0	0	13	49	26	47	27	6	0	155	168

18th ALL INDIA LIVESTOCK CENSUS, AGRICULTURE IMPLEMENTS AND MACHINERY, FISHERY STATISTICS, WEST BENGAL

Reference Date : 15.10.2007

HOOGHLY DISTRICT

OTHER CROSS-BRED CATTLE

NAME OF THE GRAM PANCHAYAT	MALE OTHER CROSS-BRED CATTLE							FEMALE OTHER CROSS-BRED CATTLE							Total Other Cross-bred Cattle (96+103)
	Under 1 year	1 to 2½ years	Over 2½ years (Major use)				Total Male Other Cross-bred Cattle (90+91+92+93+94+95)	Under 1 year	1 to 2½ years	Over 2½ years			Above 10 years	Total Female Other Cross-bred Cattle (97+98+99+100+101+102)	
			Used for Breeding only	Mainly used for Agri-culture	Mainly used for Bullock Cart	Others				In milk	Dry	Not calved once			
1	90	91	92	93	94	95	96	97	98	99	100	101	102	103	104
KHANAKUL-I BLOCK															
ARUNDA G.P.	0	0	0	0	0	0	0	0	0	0	0	0	0	0	0
BALIPUR G.P.	0	0	0	0	0	0	0	0	0	0	0	0	0	0	0
GHOSHPUR G P.	0	0	0	0	0	0	0	0	0	0	0	0	0	0	0
KHANAKUL-I G.P.	0	0	0	0	0	0	0	0	0	0	0	0	0	0	0
KHANAKUL-II G P.	0	0	0	0	0	0	0	0	0	0	0	0	0	0	0
KISHOREPUR-I G P.	0	0	0	0	0	0	0	0	0	0	0	0	0	0	0
KISHOREPUR-II G.P.	0	0	0	0	0	0	0	0	0	0	0	0	0	0	0
POLE-I G.P.	0	0	0	0	0	0	0	0	0	0	0	0	0	0	0
POLE-II G.P.	0	0	0	0	0	0	0	0	0	0	0	0	0	0	0
RAMMOHAN-I G P.	0	0	0	0	0	0	0	0	0	0	0	0	0	0	0
RAMMOHAN-II G.P.	0	0	0	0	0	0	0	0	0	0	0	0	0	0	0
TANTISAL G.P.	0	0	0	0	0	0	0	0	0	0	0	0	0	0	0
THAKURANICHAK G P.	0	0	0	0	0	0	0	0	0	0	0	0	0	0	0
KHANAKUL-I BLOCK TOT :	0	0	0	0	0	0	0	0	0	0	0	0	0	0	0

HOOGHLY DISTRICT

Reference Date : 15.10.2007

TOTAL CROSS-BRED CATTLE

NAME OF THE GRAM PANCHAYAT	TOTAL MALE CROSS-BRED CATTLE							TOTAL FEMALE CROSS-BRED CATTLE							Total Cross-bred Cattle (111+118)
	Under 1 year (60+75+90)	1 to 2½ years (61+76+91)	Over 2½ years (Major use)				Total Male Other Cross-bred Cattle (105+106+107+108+109+110)	Under 1 year (67+82+97)	1 to 2½ years (68+83+98)	Over 2½ years			Above 10 years (72+87+102)	Total Female Cross-bred Cattle (112+113+114+115+116+117)	
			Used for Breeding only (62+77+92)	Mainly used for Agriculture (63+78+93)	Mainly used for Bullock Cart (64+79+94)	Others (65+80+95)				In milk (69+84+99)	Dry (70+85+100)	Not calved once (71+86+101)			
1	105	106	107	108	109	110	111	112	113	114	115	116	117	118	119
KHANAKUL-I BLOCK															
ARUNDA G.P.	41	14	0	0	0	0	55	52	54	77	13	8	0	204	259
BALIPUR G.P.	22	52	0	0	0	0	74	43	70	66	103	23	0	305	379
GHOSHPUR G.P.	20	10	0	0	0	0	30	34	16	46	14	7	0	117	147
KHANAKUL-I G.P.	0	0	0	0	0	0	0	24	16	24	7	0	0	71	71
KHANAKUL-II G.P.	40	33	0	0	0	0	73	77	51	123	20	7	1	279	352
KISHOREPUR-I G.P.	63	7	0	0	0	0	70	78	34	97	24	39	0	272	342
KISHOREPUR-II G.P.	30	3	0	0	0	0	33	70	47	46	9	14	0	186	219
POLE-I G.P.	8	1	0	1	0	0	10	6	14	10	3	3	0	36	46
POLE-II G.P.	8	0	0	0	0	0	8	19	23	22	14	11	0	89	97
RAMMOHAN-I G.P.	25	17	0	0	0	0	42	62	50	84	10	0	0	206	248
RAMMOHAN-II G.P.	4	2	1	1	0	0	8	111	47	100	57	4	0	319	327
TANTISAL G.P.	59	28	0	3	0	0	90	47	58	94	43	9	0	251	341
THAKURANICHAK G.P.	0	0	0	0	0	0	0	3	3	3	1	0	0	10	10
KHANAKUL-I BLOCK TOT :	320	167	1	5	0	0	493	626	483	792	318	125	1	2,345	2,838

18th ALL INDIA LIVESTOCK CENSUS, AGRICULTURE IMPLEMENTS AND MACHINERY, FISHERY STATISTICS, WEST BENGAL

Reference Date : 15.10.2007

HOOGHLY DISTRICT

INDIGENOUS BREED CATTLE (SAHIWAL, HARIANA, SIRI, GIR, RED SINDHI ETC.)

NAME OF THE GRAM PANCHAYAT	MALE INDIGENOUS BREED CATTLE							FEMALE INDIGENOUS BREED CATTLE							Total Indi-genous Breed Cattle (126+133)	Breedwise Breakup of Total Indigenous Breed Cattle				
	Under 1 year	1 to 3 years	Over 3 years (Major work basis)				Total Male Indigenous Breed Cattle (120+121+122+123+124+125)	Under 1 year	1 to 3 years	Over 3 years			Above 10 years	Total Female Indigenous Breed Cattle (127+128+129+130+131+132)		Total No. of Sahiwal	Total No. of Hariana	Total No. of Siri	Total No. of Gir	Total Red Sindhi & Others
			Used for Breeding only	Mainly used for Agri-culture	Mainly used for Bullock Cart	Others				In milk	Dry	Not calved once								
1	120	121	122	123	124	125	126	127	128	129	130	131	132	133	134	135	136	137	138	139
KHANAKUL-I BLOCK																				
ARUNDA G.P.	51	14	0	0	0	0	65	50	81	30	0	3	0	164	229	229	0	0	0	0
BALIPUR G.P.	23	71	0	0	0	0	94	32	31	18	10	0	0	91	185	185	0	0	0	0
GHOSHPUR G.P.	39	9	0	0	0	0	48	71	28	2	0	1	0	102	150	150	0	0	0	0
KHANAKUL-I G.P.	16	21	1	0	0	0	38	27	8	25	7	0	0	67	105	105	0	0	0	0
KHANAKUL-II G.P.	93	81	0	0	0	0	174	157	112	6	2	19	0	296	470	470	0	0	0	0
KISHOREPUR-I G.P.	146	45	0	0	0	0	191	170	87	30	16	71	0	374	565	565	0	0	0	0
KISHOREPUR-II G.P.	108	14	0	0	0	0	122	170	51	15	1	13	0	250	372	372	0	0	0	0
POLE-I G.P.	22	16	0	1	0	0	39	26	52	9	6	3	0	96	135	135	0	0	0	0
POLE-II G.P.	6	9	0	0	0	0	15	24	39	2	0	4	0	69	84	84	0	0	0	0
RAMMOHAN-I G.P.	37	22	0	2	0	0	61	102	84	123	22	0	0	331	392	392	0	0	0	0
RAMMOHAN-II G.P.	0	0	3	3	0	0	6	18	24	16	24	4	0	86	92	92	0	0	0	0
TANTISAL G.P.	48	52	0	0	0	0	100	19	65	8	4	1	0	97	197	197	0	0	0	0
THAKURANICHAK G.P.	30	36	3	16	0	0	85	18	13	17	5	0	0	53	138	138	0	0	0	0
KHANAKUL-I BLOCK TOT :	619	390	7	22	0	0	1,038	884	675	301	97	119	0	2,076	3,114	3,114	0	0	0	0

18th ALL INDIA LIVESTOCK CENSUS, AGRICULTURE IMPLEMENTS AND MACHINERY, FISHERY STATISTICS, WEST BENGAL

HOOGHLY DISTRICT

BENGAL / NON-DESCRIPT INDIGENOUS CATTLE

Reference Date : 15.10.2007

NAME OF THE GRAM PANCHAYAT	MALE BENGAL / NON-DESCRIPT INDIGENOUS CATTLE							FEMALE BENGAL / NON-DESCRIPT INDIGENOUS CATTLE							Total Bengal/Non-descript Indigenous Cattle (146+153)
	Under 1 year	1 to 3 years	Over 3 years (Major work basis)				Total Male Bengal/Non-descript Indigenous Cattle (140+141+142+143+144+145)	Under 1 year	1 to 3 years	Over 3 years			Above 10 years	Total Female Bengal/Non-descript Indigenous Cattle (147+148+149+150+151+152)	
			Used for Breeding only	Mainly used for Agri-culture	Mainly used for Bullock Cart	Others				In milk	Dry	Not calved once			
1	140	141	142	143	144	145	146	147	148	149	150	151	152	153	154
KHANAKUL-I BLOCK															
ARUNDA G.P.	494	621	61	247	0	0	1423	584	1041	1053	769	489	35	3971	5394
BALIPUR G.P.	168	183	6	61	3	0	421	416	684	618	1166	140	0	3024	3445
GHOSHPUR G.P.	648	211	5	162	0	0	1026	1007	551	1723	1112	551	57	5001	6027
KHANAKUL-I G.P.	453	459	38	80	0	65	1095	936	1082	712	429	160	27	3346	4441
KHANAKUL-II G.P.	209	246	6	239	0	1	701	280	302	784	544	258	23	2191	2892
KISHOREPUR-I G.P.	163	96	14	244	0	7	524	157	269	639	331	226	9	1631	2155
KISHOREPUR-II G.P.	397	126	3	41	0	0	567	529	599	1263	584	400	3	3378	3945
POLE-I G.P.	166	373	14	243	2	0	798	229	1128	456	887	362	69	3131	3929
POLE-II G.P.	393	446	1	339	8	0	1187	505	573	827	523	200	0	2628	3815
RAMMOHAN-I G.P.	169	187	2	312	0	2	672	465	647	1019	320	0	0	2451	3123
RAMMOHAN-II G.P.	55	57	38	131	2	0	283	1412	757	1001	1526	163	14	4873	5156
TANTISAL G.P.	862	686	0	127	0	18	1693	625	562	941	280	119	370	2897	4590
THAKURANICHAK G.P.	276	274	21	157	0	0	728	795	971	820	914	680	228	4408	5136
KHANAKUL-I BLOCK TOT :	4,453	3,965	209	2,383	15	93	11,118	7,940	9,166	11,856	9,385	3,748	835	42,930	54,048

18th ALL INDIA LIVESTOCK CENSUS, AGRICULTURE IMPLEMENTS AND MACHINERY, FISHERY STATISTICS, WEST BENGAL

Reference Date : 15.10.2007

HOOGHLY DISTRICT

TOTAL INDIGENOUS CATTLE

NAME OF THE GRAM PANCHAYAT	TOTAL MALE INDIGENOUS CATTLE							TOTAL FEMALE INDIGENOUS CATTLE							Total Indigenous Cattle (161+168)
	Under 1 year (120+140)	1 to 3 years (121+141)	Over 3 years (Major work basis)				Total Male Indigenous Cattle (155+156+157+158+159+160)	Under 1 year (127+147)	1 to 3 years (128+148)	Over 3 years			Above 10 years (132+152)	Total Female Indigenous Cattle (162+163+164+165+166+167)	
			Used for Breeding only (122+142)	Mainly used for Agri-culture (123+143)	Mainly used for Bullock Cart (124+144)	Others (125+145)				In milk (129+149)	Dry (130+150)	Not calved once (131+151)			
1	155	156	157	158	159	160	161	162	163	164	165	166	167	168	169
KHANAKUL-I BLOCK															
ARUNDA G.P.	545	635	61	247	0	0	1488	634	1122	1083	769	492	35	4135	5623
BALIPUR G.P.	191	254	6	61	3	0	515	448	715	636	1176	140	0	3115	3630
GHOSHPUR G P.	687	220	5	162	0	0	1074	1078	579	1725	1112	552	57	5103	6177
KHANAKUL-I G.P.	469	480	39	80	0	65	1133	963	1090	737	436	160	27	3413	4546
KHANAKUL-II G.P.	302	327	6	239	0	1	875	437	414	790	546	277	23	2487	3362
KISHOREPUR-I G.P	309	141	14	244	0	7	715	327	356	669	347	297	9	2005	2720
KISHOREPUR-II G.P.	505	140	3	41	0	0	689	699	650	1278	585	413	3	3628	4317
POLE-I G.P.	188	389	14	244	2	0	837	255	1180	465	893	365	69	3227	4064
POLE-II G.P.	399	455	1	339	8	0	1202	529	612	829	523	204	0	2697	3899
RAMMOHAN-I G P.	206	209	2	314	0	2	733	567	731	1142	342	0	0	2782	3515
RAMMOHAN-II G.P.	55	57	41	134	2	0	289	1430	781	1017	1550	167	14	4959	5248
TANTISAL G.P.	910	738	0	127	0	18	1793	644	627	949	284	120	370	2994	4787
THAKURANICHAK G P.	306	310	24	173	0	0	813	813	984	837	919	680	228	4461	5274
KHANAKUL-I BLOCK TOT :	5,072	4,355	216	2,405	15	93	12,156	8,824	9,841	12,157	9,482	3,867	835	45,006	57,162

18th ALL INDIA LIVESTOCK CENSUS, AGRICULTURE IMPLEMENTS AND MACHINERY, FISHERY STATISTICS, WEST BENGAL

HOOGHLY DISTRICT

Reference Date : 15.10.2007

INDIGENOUS BREED BUFFALO (MURRAH ETC.)

NAME OF THE GRAM PANCHAYAT	MALE INDIGENOUS BREED BUFFALO (MURRAH ETC.)							MALE INDIGENOUS BREED BUFFALO (MURRAH ETC.)							Total Indigenous Breed Buffalo (176+183)
	Under 1 year	1 to 3 years	Over 3 years (Major work basis)				Total Male Indigenous Breed Buffalo (170+171+172+173+174+175)	Under 1 year	1 to 3 years	Over 3 years			Above 10 years	Total Female Indigenous Breed Buffalo (177+178+179+180+181+182)	
			Used for Breeding only	Mainly used for Agri-culture	Mainly used for Bullock Cart	Others				In milk	Dry	Not calved once			
1	170	171	172	173	174	175	176	177	178	179	180	181	182	183	184
KHANAKUL-I BLOCK															
ARUNDA G.P.	0	0	0	0	0	0	0	0	0	0	0	0	0	0	0
BALIPUR G P.	0	0	0	0	0	0	0	0	0	0	0	0	0	0	0
GHOSHPUR G.P.	0	0	0	0	0	0	0	0	0	0	0	0	0	0	0
KHANAKUL-I G.P.	0	0	0	0	0	0	0	0	0	0	0	0	0	0	0
KHANAKUL-II G.P.	0	0	0	0	2	0	2	0	0	0	0	0	0	0	2
KISHOREPUR-I G.P.	0	0	0	0	0	0	0	0	0	0	0	0	0	0	0
KISHOREPUR-II G.P.	0	0	0	0	0	0	0	0	0	0	0	0	0	0	0
POLE-I G.P.	0	0	0	0	0	0	0	0	0	0	0	0	0	0	0
POLE-II G.P.	0	0	0	0	8	0	8	0	0	0	0	0	0	0	8
RAMMOHAN-I G P.	0	0	0	0	0	0	0	0	0	0	0	0	0	0	0
RAMMOHAN-II G.P.	0	0	0	2	0	0	2	0	0	0	0	0	0	0	2
TANTISAL G.P.	0	0	0	0	0	0	0	0	0	0	0	0	0	0	0
THAKURANICHAK G.P.	0	0	0	0	0	0	0	0	0	0	0	0	0	0	0
KHANAKUL-I BLOCK TOT :	0	0	0	2	10	0	12	0	0	0	0	0	0	0	12

18th ALL INDIA LIVESTOCK CENSUS, AGRICULTURE IMPLEMENTS AND MACHINERY, FISHERY STATISTICS, WEST BENGAL

Reference Date : 15.10.2007

HOOGHLY DISTRICT

NON-DESCRIPT BUFFALO

NAME OF THE GRAM PANCHAYAT	MALE NON-DESCRIPT BUFFALO							FEMALE NON-DESCRIPT BUFFALO							Total Non-descript Buffalo (191+198)
	Under 1 year	1 to 3 years	Over 3 years (Major work basis)				Total Male Non-descript Buffalo (185+186+187+188+189+190)	Under 1 year	1 to 3 years	Over 3 years			Above 10 years	Total Female Non-descript Buffalo (192+193+194+195+196+197)	
			Used for Breeding only	Mainly used for Agri-culture	Mainly used for Bullock Cart	Others				In milk	Dry	Not calved once			
1	185	186	187	188	189	190	191	192	193	194	195	196	197	198	199
KHANAKUL-I BLOCK															
ARUNDA G.P.	0	0	0	0	0	0	0	0	0	0	0	0	0	0	0
BALIPUR G.P.	0	0	0	0	0	0	0	0	0	0	0	0	0	0	0
GHOSHPUR G.P.	0	0	0	6	2	0	8	0	0	0	0	0	0	0	8
KHANAKUL-I G.P.	0	0	0	0	0	0	0	0	0	0	0	0	0	0	0
KHANAKUL-II G.P.	0	0	0	0	0	0	0	0	0	0	0	0	0	0	0
KISHOREPUR-I G.P.	0	0	0	0	0	0	0	0	0	0	0	0	0	0	0
KISHOREPUR-II G.P.	0	0	0	0	0	0	0	0	0	0	0	0	0	0	0
POLE-I G.P.	0	0	0	2	6	0	8	0	0	0	0	0	0	0	8
POLE-II G.P.	0	0	0	0	42	0	42	0	0	0	0	1	0	1	43
RAMMOHAN-I G.P.	0	0	0	0	0	0	0	0	0	0	0	0	0	0	0
RAMMOHAN-II G.P.	0	0	0	0	0	0	0	0	0	0	0	0	0	0	0
TANTISAL G.P.	0	0	0	0	0	0	0	0	0	0	0	0	0	0	0
THAKURANICHAK G.P.	0	0	0	0	0	0	0	0	0	0	0	0	0	0	0
KHANAKUL-I BLOCK TOT :	0	0	0	8	50	0	58	0	0	0	0	1	0	1	59

18th ALL INDIA LIVESTOCK CENSUS, AGRICULTURE IMPLEMENTS AND MACHINERY, FISHERY STATISTICS, WEST BENGAL

HOOGHLY DISTRICT

TOTAL BUFFALO

Reference Date : 15.10.2007

NAME OF THE GRAM PANCHAYAT	TOTAL MALE BUFFALO							TOTAL FEMALE BUFFALO							Total Buffalo (206+ 213)	Total Yak	Total Mithun
	Under 1 year (170+ 185)	1 to 3 years (171+ 186)	Over 3 years (Major work basis)				Total Male Buffalo (176+ 191)	Under 1 year (177+ 192)	1 to 3 years (178+ 193)	Over 3 years			Above 10 years (182+ 197)	Total Female Buffalo (183+ 198)			
			Used for Breeding only (172+ 187)	Mainly used for Agri-culture (173+ 188)	Mainly used for Bullock Cart (174+ 189)	Others (175+ 190)				In milk (179+ 194)	Dry (180+ 195)	Not calved once (181+ 196)					
1	200	201	202	203	204	205	206	207	208	209	210	211	212	213	214	215	216
KHANAKUL-I BLOCK																	
ARUNDA G.P.	0	0	0	0	0	0	0	0	0	0	0	0	0	0	0	0	0
BALIPUR G P.	0	0	0	0	0	0	0	0	0	0	0	0	0	0	0	0	0
GHOSHPUR G.P.	0	0	0	6	2	0	8	0	0	0	0	0	0	0	8	0	0
KHANAKUL-I G.P.	0	0	0	0	0	0	0	0	0	0	0	0	0	0	0	0	0
KHANAKUL-II G.P.	0	0	0	0	2	0	2	0	0	0	0	0	0	0	2	0	0
KISHOREPUR-I G.P.	0	0	0	0	0	0	0	0	0	0	0	0	0	0	0	0	0
KISHOREPUR-II G.P.	0	0	0	0	0	0	0	0	0	0	0	0	0	0	0	0	0
POLE-I G P.	0	0	0	2	6	0	8	0	0	0	0	0	0	0	8	0	0
POLE-II G.P.	0	0	0	0	50	0	50	0	0	0	0	1	0	1	51	0	0
RAMMOHAN-I G.P.	0	0	0	0	0	0	0	0	0	0	0	0	0	0	0	0	0
RAMMOHAN-II G.P.	0	0	0	2	0	0	2	0	0	0	0	0	0	0	2	0	0
TANTISAL G.P.	0	0	0	0	0	0	0	0	0	0	0	0	0	0	0	0	0
THAKURANICHAK G.P.	0	0	0	0	0	0	0	0	0	0	0	0	0	0	0	0	0
KHANAKUL-I BLOCK TOT :	0	0	0	10	60	0	70	0	0	0	0	1	0	1	71	0	0

18th ALL INDIA LIVESTOCK CENSUS, AGRICULTURE IMPLEMENTS AND MACHINERY, FISHERY STATISTICS, WEST BENGAL

Reference Date : 15.10.2007

HOOGHLY DISTRICT

SHEEP

NAME OF THE GRAM PANCHAYAT	Utilisation of Milk (Daily Kg.) by the Milk Producer					CROSS-BRED SHEEP							GAROLE BREED INDIGENOUS SHEEP						
	Consumed as fluid milk by the producer household (Daily Kg.)	Sold as fluid milk (Daily Kg.)			Converted into milk products (Daily Kg.)	MALE			FEMALE			Total Cross-bred Sheep (224+227)	MALE			FEMALE			Total Garole Breed Indi-genous Sheep (231+234)
		Direct to Con-sumer	Through Cooper-ative	To Middle man		Upto 6 months	6 months & above	Total Male (222+223)	Upto 6 months	6 months & above	Total Female (225+226)		Upto 6 months	6 months & above	Total Male (229+230)	Upto 6 months	6 months & above	Total Female (232+233)	
1	217	218	219	220	221	222	223	224	225	226	227	228	229	230	231	232	233	234	235
KHANAKUL-I BLOCK																			
ARUNDA G.P.	704	1794	0	339	60	0	0	0	0	0	0	0	0	0	0	0	0	0	0
BALIPUR G P.	454	0	0	813	0	0	0	0	0	0	0	0	0	0	0	0	0	0	0
GHOSHPUR G.P.	728	146	0	1682	86	0	0	0	0	0	0	0	0	0	0	0	0	0	0
KHANAKUL-I G.P.	872	421	0	569	0	0	0	0	0	0	0	0	0	0	0	0	0	0	0
KHANAKUL-II G.P.	934	767	2	207	308	0	0	0	0	0	0	0	0	0	0	0	0	0	0
KISHOREPUR-I G.P.	578	71	0	1297	13	0	0	0	0	0	0	0	0	0	0	0	0	0	0
KISHOREPUR-II G.P.	952	0	0	1753	29	0	0	0	0	0	0	0	0	0	0	0	0	0	0
POLE-I G.P.	339	0	0	341	0	0	0	0	0	0	0	0	0	0	0	0	0	0	0
POLE-II G.P.	719	0	0	807	0	0	0	0	0	0	0	0	0	0	0	0	0	0	0
RAMMOHAN-I G.P	1925	12	0	1913	0	0	0	0	0	0	0	0	0	0	0	0	0	0	0
RAMMOHAN-II G.P.	955	14	0	1443	0	0	0	0	0	0	0	0	0	0	0	0	0	0	0
TANTISAL G P	1061	977	0	397	0	0	0	0	0	0	0	0	0	0	0	0	0	0	0
THAKURANICHAK G.P.	830	582	0	303	0	0	0	0	0	0	0	0	3	2	5	5	4	9	14
KHANAKUL-I BLOCK TOT :	**11,051**	**4,784**	**2**	**11,864**	**496**	**0**	**0**	**0**	**0**	**0**	**0**	**0**	**3**	**2**	**5**	**5**	**4**	**9**	**14**

18th ALL INDIA LIVESTOCK CENSUS, AGRICULTURE IMPLEMENTS AND MACHINERY, FISHERY STATISTICS, WEST BENGAL

HOOGHLY DISTRICT

SHEEP

Reference Date : 15.10.2007

NAME OF THE GRAM PANCHAYAT	BANAPALA BREED INDIGENOUS SHEEP							OTHER BREED INDIGENOUS SHEEP (CHOTTANAGPURI, SHAHABADI ETC.)							Total Sheep (228+235+242+249)
	MALE			FEMALE			Total Banapala Breed Indigenous Sheep (238+241)	MALE			FEMALE			Total Other Breed Indigenous Sheep (245+248)	
	Upto 6 months	6 months & above	Total Male (236+237)	Upto 6 months	6 months & above	Total Female (239+240)		Upto 6 months	6 months & above	Total Male (243+244)	Upto 6 months	6 months & above	Total Female (246+247)		
1	236	237	238	239	240	241	242	243	244	245	246	247	248	249	250
KHANAKUL-I BLOCK															
ARUNDA G.P.	0	0	0	0	0	0	0	0	0	0	0	0	0	0	0
BALIPUR G.P.	0	0	0	0	0	0	0	0	0	0	0	0	0	0	0
GHOSHPUR G.P.	0	0	0	0	0	0	0	0	0	0	0	0	0	0	0
KHANAKUL-I G.P.	0	0	0	0	0	0	0	0	0	0	0	0	0	0	0
KHANAKUL-II G.P.	0	0	0	0	0	0	0	0	0	0	0	0	0	0	0
KISHOREPUR-I G.P.	0	0	0	0	0	0	0	0	0	0	0	0	0	0	0
KISHOREPUR-II G.P.	0	0	0	0	0	0	0	0	0	0	0	0	0	0	0
POLE-I G.P.	0	0	0	0	0	0	0	0	0	0	0	0	0	0	0
POLE-II G.P.	0	0	0	0	0	0	0	0	0	0	0	0	0	0	0
RAMMOHAN-I G.P.	0	0	0	0	0	0	0	0	0	0	0	0	0	0	0
RAMMOHAN-II G.P.	0	0	0	0	0	0	0	0	0	0	0	0	0	0	0
TANTISAL G.P.	0	0	0	0	0	0	0	0	0	0	0	0	0	0	0
THAKURANICHAK G.P.	0	0	0	0	0	0	0	0	0	0	0	0	0	0	14
KHANAKUL-I BLOCK TOT :	0	0	0	0	0	0	0	0	0	0	0	0	0	0	14

18th ALL INDIA LIVESTOCK CENSUS, AGRICULTURE IMPLEMENTS AND MACHINERY, FISHERY STATISTICS, WEST BENGAL

Reference Date : 15.10.2007

HOOGHLY DISTRICT

GOAT

NAME OF THE GRAM PANCHAYAT	BENGAL BREED INDIGENOUS GOAT (BLACK, WHITE, BROWN ETC.)							JAMUNAPARI BREED INDIGENOUS GOAT						
	MALE			FEMALE			Total Bengal Breed Indigenous Goat (253+256)	MALE			FEMALE			Total Jamunapari Breed Indigenous Goat (260+263)
	Under 1 year	1 year & above	Total Male (251+252)	Under 1 year	1 year & above	Total Female (254+255)		Under 1 year	1 year & above	Total Male (258+259)	Under 1 year	1 year & above	Total Female (261+262)	
1	251	252	253	254	255	256	257	258	259	260	261	262	263	264
KHANAKUL-I BLOCK														
ARUNDA G.P.	1176	758	1934	1511	1338	2849	4783	0	0	0	0	0	0	0
BALIPUR G.P.	1511	1242	2753	1453	1802	3255	6008	0	0	0	0	0	0	0
GHOSHPUR G.P.	258	499	757	192	554	746	1503	0	0	0	0	0	0	0
KHANAKUL-I G.P	839	851	1690	872	1317	2189	3879	9	5	14	15	12	27	41
KHANAKUL-II G.P.	844	495	1339	891	1270	2161	3500	3	2	5	0	1	1	6
KISHOREPUR-I G.P.	986	113	1099	557	860	1417	2516	0	0	0	0	0	0	0
KISHOREPUR-II G P.	506	411	917	551	638	1189	2106	0	0	0	0	0	0	0
POLE-I G.P.	508	628	1136	967	1233	2200	3336	0	0	0	0	0	0	0
POLE-II G.P.	892	715	1607	1216	1557	2773	4380	4	6	10	5	5	10	20
RAMMOHAN-I G.P.	628	441	1069	866	1056	1922	2991	0	0	0	0	0	0	0
RAMMOHAN-II G.P.	532	373	905	1157	2534	3691	4596	0	0	0	0	0	0	0
TANTISAL G.P.	1154	1153	2307	751	1010	1761	4068	0	1	1	0	0	0	1
THAKURANICHAK G.P.	365	329	694	331	349	680	1374	3	2	5	5	3	8	13
KHANAKUL-I BLOCK TOT :	10,199	8,008	18,207	11,315	15,518	26,833	45,040	19	16	35	25	21	46	81

18th ALL INDIA LIVESTOCK CENSUS, AGRICULTURE IMPLEMENTS AND MACHINERY, FISHERY STATISTICS, WEST BENGAL

HOOGHLY DISTRICT

Reference Date : 15.10.2007

GOAT AND HORSE

NAME OF THE GRAM PANCHAYAT	OTHER BREED INDIGENOUS GOAT (SIROHI, BARBARI, JHAKRANA ETC.)							Total Goat (257+264 +271)	MALE				FEMALE			Total Horse (276+279)
	MALE			FEMALE			Total Other Breed Indigenous Goat (267+270)		Under 3 years	3 years & above		Total Male (273+274 +275)	Under 3 years	3 years & above	Total Female (277+278)	
	Under 1 year	1 year & above	Total Male (265+266)	Under 1 year	1 year & above	Total Female (268+269)				Used for Cart	Used for Sports					
1	265	266	267	268	269	270	271	272	273	274	275	276	277	278	279	280
KHANAKUL-I BLOCK																
ARUNDA G.P.	0	0	0	0	0	0	0	4783	0	0	0	0	0	0	0	0
BALIPUR G.P.	0	0	0	0	0	0	0	6008	0	0	0	0	0	0	0	0
GHOSHPUR G.P.	0	0	0	0	0	0	0	1503	0	0	0	0	0	0	0	0
KHANAKUL-I G.P.	0	0	0	0	0	0	0	3920	0	0	0	0	0	0	0	0
KHANAKUL-II G.P.	0	0	0	0	0	0	0	3506	0	0	0	0	0	0	0	0
KISHOREPUR-I G.P.	0	0	0	0	0	0	0	2516	0	0	0	0	0	0	0	0
KISHOREPUR-II G.P.	0	0	0	0	0	0	0	2106	0	0	0	0	0	0	0	0
POLE-I G.P.	0	0	0	0	0	0	0	3336	0	0	0	0	0	0	0	0
POLE-II G.P.	41	21	62	46	57	103	165	4565	0	0	0	0	0	0	0	0
RAMMOHAN-I G.P.	0	0	0	0	0	0	0	2991	0	0	0	0	0	0	0	0
RAMMOHAN-II G.P.	11	13	24	3	43	46	70	4666	0	0	0	0	0	0	0	0
TANTISAL G.P.	0	0	0	0	0	0	0	4069	0	0	0	0	0	0	0	0
THAKURANICHAK G.P.	0	0	0	0	0	0	0	1387	0	0	0	0	0	0	0	0
KHANAKUL-I BLOCK TOT :	52	34	86	49	100	149	235	45,356	0	0	0	0	0	0	0	0

18th ALL INDIA LIVESTOCK CENSUS, AGRICULTURE IMPLEMENTS AND MACHINERY, FISHERY STATISTICS, WEST BENGAL

HOOGHLY DISTRICT

Reference Date : 15.10.2007

PONNY, MULE, DONKEY AND CAMEL

NAME OF THE GRAM PANCHAYAT	MALE				FEMALE			Total Ponny (284+ 287)	MULE			DONKEY			CAMEL		
	Under 3 years	3 years & above		Total Male (281+ 282 +283)	Under 3 years	3 years & above	Total Female (285+ 286)		Under 3 years	3 years & above	Total Mule (289+ 290)	Under 3 years	3 years & above	Total Donkey (292+ 293)	Under 3 years	3 years & above	Total Camel (295+ 296)
		Used for Cart	Used for Sports														
1	281	282	283	284	285	286	287	288	289	290	291	292	293	294	295	296	297
KHANAKUL-I BLOCK																	
ARUNDA G.P.	0	0	0	0	0	0	0	0	0	0	0	0	0	0	0	0	0
BALIPUR G.P.	0	0	0	0	0	0	0	0	0	0	0	0	0	0	0	0	0
GHOSHPUR G.P.	0	0	0	0	0	0	0	0	0	0	0	0	0	0	0	0	0
KHANAKUL-I G.P.	0	0	0	0	0	0	0	0	0	0	0	0	0	0	0	0	0
KHANAKUL-II G.P.	0	0	0	0	0	0	0	0	0	0	0	0	0	0	0	0	0
KISHOREPUR-I G.P.	0	0	0	0	0	0	0	0	0	0	0	0	0	0	0	0	0
KISHOREPUR-II G.P.	0	0	0	0	0	0	0	0	0	0	0	0	0	0	0	0	0
POLE-I G.P.	0	0	0	0	0	0	0	0	0	0	0	0	0	0	0	0	0
POLE-II G.P.	0	0	0	0	0	0	0	0	0	0	0	0	0	0	0	0	0
RAMMOHAN-I G.P.	0	0	0	0	0	0	0	0	0	0	0	0	0	0	0	0	0
RAMMOHAN-II G.P.	0	0	0	0	0	0	0	0	0	0	0	0	0	0	0	0	0
TANTISAL G.P.	0	0	0	0	0	0	0	0	0	0	0	0	0	0	0	0	0
THAKURANICHAK G.P.	0	0	0	0	0	0	0	0	0	0	0	0	0	0	0	0	0
KHANAKUL-I BLOCK TOT :	0	0	0	0	0	0	0	0	0	0	0	0	0	0	0	0	0

18th ALL INDIA LIVESTOCK CENSUS, AGRICULTURE IMPLEMENTS AND MACHINERY, FISHERY STATISTICS, WEST BENGAL

HOOGHLY DISTRICT | **PIG** | **Reference Date : 15.10.2007**

NAME OF THE GRAM PANCHAYAT	CROSS-BRED PIG							GHOONGRU BREED INDIGENOUS PIG						
	MALE			FEMALE			Total Cross-bred Pig (300+303)	MALE			FEMALE			Total Ghoongru Breed Indigenous Pig (307+310)
	Below 6 months	6 months & above	Total Male (298+299)	Below 6 months	6 months & above	Total Female (301+302)		Below 6 months	6 months & above	Total Male (305+306)	Below 6 months	6 months & above	Total Female (308+309)	
1	298	299	300	301	302	303	304	305	306	307	308	309	310	311
KHANAKUL-I BLOCK														
ARUNDA G.P.	0	0	0	0	0	0	0	0	0	0	0	0	0	0
BALIPUR G.P.	0	0	0	0	0	0	0	0	0	0	0	0	0	0
GHOSHPUR G.P.	0	0	0	0	0	0	0	0	0	0	0	0	0	0
KHANAKUL-I G.P.	0	0	0	0	0	0	0	0	0	0	0	0	0	0
KHANAKUL-II G.P.	0	0	0	0	0	0	0	0	0	0	0	0	0	0
KISHOREPUR-I G.P.	0	0	0	0	0	0	0	0	0	0	0	0	0	0
KISHOREPUR-II G.P.	0	0	0	0	0	0	0	0	0	0	0	0	0	0
POLE-I G.P.	0	0	0	0	0	0	0	0	0	0	0	0	0	0
POLE-II G.P.	0	0	0	0	0	0	0	0	0	0	0	0	0	0
RAMMOHAN-I G.P.	0	0	0	0	0	0	0	0	0	0	0	0	0	0
RAMMOHAN-II G.P.	0	0	0	0	0	0	0	0	0	0	0	0	0	0
TANTISAL G.P.	0	0	0	0	0	0	0	0	0	0	0	0	0	0
THAKURANICHAK G.P.	0	0	0	0	0	0	0	0	0	0	0	0	0	0
KHANAKUL-I BLOCK TOT :	**0**	**0**	**0**	**0**	**0**	**0**	**0**	**0**	**0**	**0**	**0**	**0**	**0**	**0**

Reference Date : 15.10.2007

HOOGHLY DISTRICT

PIG, DOG AND RABBIT

NAME OF THE GRAM PANCHAYAT	OTHER INDIGENOUS PIG							Total Pig (304+ 311+ 318)	PET DOG			OTHER (STREET) DOG			Total Dog (322+ 325)	RABBIT		
	MALE			FEMALE			Total Other Indi-genous Pig (314+ 317)											
	Below 6 months	6 months & above	Total Male (312+ 313)	Below 6 months	6 months & above	Total Female (315+ 316)			Male	Female	Total Pet Dog (320+ 321)	Male	Female	Total Other Dog (323+ 324)		Male	Female	Total Rabbit (327+ 328)
1	312	313	314	315	316	317	318	319	320	321	322	323	324	325	326	327	328	329
KHANAKUL-I BLOCK																		
ARUNDA G.P.	0	0	0	0	0	0	0	0	46	10	56	80	80	160	216	0	0	0
BALIPUR G.P.	0	0	0	0	0	0	0	0	37	18	55	142	128	270	325	0	0	0
GHOSHPUR G.P.	0	0	0	0	0	0	0	0	1	0	1	107	102	209	210	0	0	0
KHANAKUL-I G.P.	0	0	0	0	0	0	0	0	329	21	350	204	81	285	635	0	0	0
KHANAKUL-II G.P.	0	0	0	0	0	0	0	0	60	9	69	129	112	241	310	11	10	21
KISHOREPUR-I G.P.	0	0	0	0	0	0	0	0	41	3	44	125	98	223	267	0	0	0
KISHOREPUR-II G.P.	0	0	0	0	0	0	0	0	0	0	0	125	88	213	213	0	0	0
POLE-I G.P.	0	0	0	0	0	0	0	0	31	9	40	315	412	727	767	0	0	0
POLE-!! G.P.	0	2	2	0	2	2	4	4	9	0	9	276	288	564	573	0	0	0
RAMMOHAN-I G.P.	0	0	0	0	0	0	0	0	54	0	54	42	96	138	192	0	0	0
RAMMOHAN-II G.P.	0	0	0	0	0	0	0	0	322	123	445	115	278	393	838	0	0	0
TANTISAL G.P.	0	0	0	0	0	0	0	0	186	0	186	48	48	96	282	0	0	0
THAKURANICHAK G.P.	0	0	0	0	0	0	0	0	194	3	197	158	132	290	487	0	0	0
KHANAKUL-I BLOCK TOT :	0	2	2	0	2	2	4	4	1,310	196	1,506	1,866	1,943	3,809	5,315	11	10	21

18th ALL INDIA LIVESTOCK CENSUS, AGRICULTURE IMPLEMENTS AND MACHINERY, FISHERY STATISTICS, WEST BENGAL

HOOGHLY DISTRICT

FOWL (COCK, HEN, CHICKEN)

Reference Date : 15.10.2007

NAME OF THE GRAM PANCHAYAT	FOWL (COCK, HEN, CHICKEN) (MALE+FEMALE)															
	COCK (5 months & above)					HEN (5 months & above)					DESHI CHICKEN (Below 5 months)					
	Deshi Aseel	Deshi Others	Improved White	Improved Coloured	Total Cock (330+331+332+333)	Deshi Aseel	Deshi Others	Improved White	Improved Coloured	Total Hen (335+336+337+338)	Aseel for Egg	Other for Egg	Total (340+341)	Aseel for Meat	Other for Meat	Total Deshi Chicken (343+344)
1	330	331	332	333	334	335	336	337	338	339	340	341	342	343	344	345
KHANAKUL-I BLOCK																
ARUNDA G.P.	0	709	142	504	1355	0	1660	212	1574	3446	0	618	618	0	62	62
BALIPUR G.P.	0	0	0	1203	1203	0	0	0	2331	2331	0	0	0	0	0	0
GHOSHPUR G.P.	0	958	0	84	1042	0	1480	0	308	1788	0	39	39	0	70	70
KHANAKUL-I G.P.	5	1488	99	291	1883	0	1531	131	259	1921	0	34	34	0	57	57
KHANAKUL-II G.P.	0	800	135	123	1058	0	1306	162	235	1703	0	972	972	0	113	113
KISHOREPUR-I G.P.	0	355	0	46	401	0	1388	0	215	1603	0	129	129	0	42	42
KISHOREPUR-II G.P.	0	616	1100	4	1720	0	1314	0	10	1324	0	0	0	0	2	2
POLE-I G.P.	0	1295	6	695	1996	2	3491	0	1419	4912	0	1229	1229	0	0	0
POLE-II G.P.	0	1685	65	167	1917	2	3064	56	646	3768	0	1021	1021	0	0	0
RAMMOHAN-I G.P.	0	104	0	60	164	0	259	13	102	374	0	661	661	0	228	228
RAMMOHAN-II G.P.	0	432	31	4	467	2	1756	32	16	1806	0	652	652	0	832	832
TANTISAL G.P.	0	1218	0	41	1259	0	2371	304	74	2749	0	996	996	0	509	509
THAKURANICHAK G.P.	0	716	135	50	901	2	1696	14	19	1731	0	48	48	0	0	0
KHANAKUL-I BLOCK TOT :	5	10,376	1,713	3,272	15,366	8	21,316	924	7,208	29,456	0	6,399	6,399	0	1,915	1,915

18th ALL INDIA LIVESTOCK CENSUS, AGRICULTURE IMPLEMENTS AND MACHINERY, FISHERY STATISTICS, WEST BENGAL

Reference Date : 15.10.2007

HOOGHLY DISTRICT

FOWL (COCK, HEN, CHICKEN) AND DRAKE, DUCK

NAME OF THE GRAM PANCHAYAT	FOWL (COCK, HEN, CHICKEN) (MALE+FEMALE)							DRAKE, DUCK (MALE+FEMALE)					
	IMPROVED CHICKEN (Below 5 months)						Total Fowl (334+339+342+345+348+351)	Drake (6 months & above)			Duck (6 months & above)		
	White for Egg	Coloured for Egg	Total (346+347)	White for Meat	Coloured for Meat	Total Improved Chicken (349+350)		Deshi	Improved	Total Drake (353+354)	Deshi	Improved	Total Duck (356+357)
1	346	347	348	349	350	351	352	353	354	355	356	357	358
KHANAKUL-I BLOCK													
ARUNDA G.P.	65	246	311	45	33	78	5870	675	7	682	2351	81	2432
BALIPUR G.P.	0	0	0	0	0	0	3534	1561	0	1561	2427	0	2427
GHOSHPUR G.P.	0	0	0	102	12	114	3053	2190	21	2211	4020	117	4137
KHANAKUL-I G.P.	360	739	1099	944	85	1029	6023	1156	205	1361	1968	53	2021
KHANAKUL-II G.P.	434	1232	1666	21	22	43	5555	1021	3	1024	1906	17	1923
KISHOREPUR-I G.P.	0	0	0	160	0	160	2335	450	0	450	2322	0	2322
KISHOREPUR-II G.P.	0	0	0	2800	0	2800	5846	611	0	611	2216	0	2216
POLE-I G.P.	1	207	208	115	50	165	8510	1676	3	1679	6332	44	6376
POLE-II G.P.	0	187	187	0	39	39	6932	2574	0	2574	5268	147	5415
RAMMOHAN-I G.P.	0	152	152	30	112	142	1721	227	0	227	1533	0	1533
RAMMOHAN-II G.P.	81	55	136	104	244	348	4241	728	47	775	4580	4	4584
TANTISAL G.P.	0	40	40	1221	0	1221	6774	1387	0	1387	2554	0	2554
THAKURANICHAK G.P.	0	0	0	0	0	0	2680	965	26	991	2717	23	2740
KHANAKUL-I BLOCK TOT :	941	2,858	3,799	5,542	597	6,139	63,074	15,221	312	15,533	40,194	486	40,680

18th ALL INDIA LIVESTOCK CENSUS, AGRICULTURE IMPLEMENTS AND MACHINERY, FISHERY STATISTICS, WEST BENGAL

HOOGHLY DISTRICT — **DUCK, TURKEY** — **Reference Date : 15.10.2007**

NAME OF THE GRAM PANCHAYAT	DUCKLING (MALE+FEMALE)							TURKEY					
	DUCKLING (Belows 6 month)						Total Duck (355+358+361+364)	Male	Female	Total Turkey (366+367)	Quail	Other Poultry Birds	Total Poultry Birds (352+365+368+369+370)
	Deshi for Egg	Deshi for Meat	Total Deshi Duckling (359+360)	Improved for Egg	Improved for Meat	Total Improved Duckling (362+363)							
1	359	360	361	362	363	364	365	366	367	368	369	370	371
KHANAKUL-I BLOCK													
ARUNDA G.P	361	7	368	11	0	11	3493	0	0	0	0	0	9363
BALIPUR G.P.	0	0	0	0	0	0	3988	0	0	0	0	0	7522
GHOSHPUR G P.	84	56	140	3	3	6	6494	0	0	0	0	0	9547
KHANAKUL-I G.P.	811	279	1090	384	94	478	4950	0	0	0	0	0	10973
KHANAKUL-II G.P.	961	61	1022	64	4	68	4037	0	0	0	0	0	9592
KISHOREPUR-I G.P.	403	89	492	0	0	0	3264	0	0	0	0	0	5599
KISHOREPUR-II G.P.	0	0	0	0	0	0	2827	0	0	0	0	0	8673
POLE-I G.P.	87	0	87	0	0	0	8142	0	0	0	0	0	16652
POLE-II G.P.	52	18	70	13	9	22	8081	1	2	3	0	0	15016
RAMMOHAN-I G.P.	69	4	73	7	0	7	1840	0	0	0	0	0	3561
RAMMOHAN-II G.P.	55	8	63	326	34	360	5782	0	0	0	0	0	10023
TANTISAL G.P.	1932	1095	3027	41	2	43	7011	0	0	0	0	0	13785
THAKURANICHAK G.P.	0	0	0	0	0	0	3731	0	0	0	0	0	6411
KHANAKUL-I BLOCK TOT :	**4,815**	**1,617**	**6,432**	**849**	**146**	**995**	**63,640**	**1**	**2**	**3**	**0**	**0**	**126,717**

18th ALL INDIA LIVESTOCK CENSUS, AGRICULTURE IMPLEMENTS AND MACHINERY, FISHERY STATISTICS, WEST BENGAL

Reference Date : 15.10.2007

HOOGHLY DISTRICT

AGRICULTURAL IMPLEMENTS AND MACHINERY

NAME OF THE GRAM PANCHAYAT	ANIMAL OPERATED IMPLEMENTS														
	No. of Wooden Plough					No. of Steel Plough					No. of Cultivator				
	Utilised more than 100 days/ year	Utilised between 50 to 100 days/ year	Utilised less than 50 days/ year	Not Utilised	Total (372+373+ 374+375)	Utilised more than 100 days/ year	Utilised between 50 to 100 days/ year	Utilised less than 50 days/ year	Not Utilised	Total (377+378+ 379+380)	Utilised more than 100 days/ year	Utilised between 50 to 100 days/ year	Utilised less than 50 days/ year	Not Utilised	Total (382+383+ 384+385)
1	372	373	374	375	376	377	378	379	380	381	382	383	384	385	386
KHANAKUL-I BLOCK															
ARUNDA G.P.	8	14	195	129	346	0	0	7	1	8	0	0	0	0	0
BALIPUR G.P.	0	0	589	0	589	0	0	0	0	0	0	0	0	0	0
GHOSHPUR G.P.	0	4	94	13	111	0	0	0	0	0	0	0	0	0	0
KHANAKUL-I G.P.	0	37	460	0	497	0	0	0	0	0	0	0	0	0	0
KHANAKUL-II G.P.	37	17	85	149	288	0	0	0	0	0	0	0	0	0	0
KISHOREPUR-I G P.	184	4	2	0	190	3	20	3	0	26	0	0	0	0	0
KISHOREPUR-II G.P.	0	10	19	0	29	0	0	0	0	0	0	0	0	0	0
POLE-I G.P.	11	53	169	91	324	2	0	2	0	4	0	0	0	0	0
POLE-II G.P.	130	30	342	0	502	2	0	0	0	2	0	0	0	0	0
RAMMOHAN-I G.P.	4	256	2	1	263	0	25	20	0	45	0	0	0	0	0
RAMMOHAN-II G.P.	12	86	73	0	171	13	44	30	5	92	0	0	0	0	0
TANTISAL G.P.	0	29	24	0	53	0	0	22	0	22	0	0	0	0	0
THAKURANICHAK G.P.	0	3	421	0	424	0	0	0	0	0	0	0	0	0	0
KHANAKUL-I BLOCK TOT :	386	543	2,475	383	3,787	20	89	84	6	199	0	0	0	0	0

18th ALL INDIA LIVESTOCK CENSUS, AGRICULTURE IMPLEMENTS AND MACHINERY, FISHERY STATISTICS, WEST BENGAL

HOOGHLY DISTRICT

Reference Date : 15.10.2007

AGRICULTURAL IMPLEMENTS AND MACHINERY

NAME OF THE GRAM PANCHAYAT	ANIMAL OPERATED IMPLEMENTS														
	No. of Disc Harrow					No. of Seed-cum-Fertiliser Drill					No. of Leveller				
	Utilised more than 100 days/ year	Utilised between 50 to 100 days/ year	Utilised less than 50 days/ year	Not Utilised	Total (387+388+ 389+390)	Utilised more than 100 days/ year	Utilised between 50 to 100 days/ year	Utilised less than 50 days/ year	Not Utilised	Total (392+393+ 394+395)	Utilised more than 100 days/ year	Utilised between 50 to 100 days/ year	Utilised less than 50 days/ year	Not Utilised	Total (397+398+ 399+400)
1	387	388	389	390	391	392	393	394	395	396	397	398	399	400	401
KHANAKUL-I BLOCK															
ARUNDA G.P.	0	0	0	0	0	0	0	0	0	0	1	12	133	105	251
BALIPUR G.P.	0	0	0	0	0	0	0	0	0	0	0	0	312	0	312
GHOSHPUR G.P.	0	0	0	0	0	0	0	0	0	0	0	5	104	55	164
KHANAKUL-I G.P.	0	0	0	0	0	0	0	0	0	0	2	37	669	0	708
KHANAKUL-II G.P.	0	0	0	0	0	0	0	0	0	0	25	15	89	191	320
KISHOREPUR-I G.P.	0	0	0	0	0	0	0	0	0	0	187	23	6	0	216
KISHOREPUR-II G.P.	0	0	0	0	0	0	0	0	0	0	0	10	19	0	29
POLE-I G.P.	0	0	0	0	0	0	0	0	0	0	21	67	697	103	888
POLE-II G.P.	0	0	0	0	0	0	0	0	0	0	129	14	348	0	491
RAMMOHAN-I G.P.	0	0	0	0	0	0	0	0	0	0	4	269	15	3	291
RAMMOHAN-II G.P.	0	0	0	0	0	0	0	0	0	0	13	84	43	12	152
TANTISAL G.P.	0	0	0	0	0	0	0	0	0	0	0	27	24	0	51
THAKURANICHAK G.P.	0	0	0	0	0	0	0	0	0	0	0	4	994	0	998
KHANAKUL-I BLOCK TOT :	0	0	0	0	0	0	0	0	0	0	382	567	3,453	469	4,871

18th ALL INDIA LIVESTOCK CENSUS, AGRICULTURE IMPLEMENTS AND MACHINERY, FISHERY STATISTICS, WEST BENGAL

Reference Date : 15.10.2007

HOOGHLY DISTRICT

AGRICULTURAL IMPLEMENTS AND MACHINERY

NAME OF THE GRAM PANCHAYAT	ANIMAL OPERATED IMPLEMENTS														
	No. of Wet Land Puddler					No. of Sugarcane Crusher					No. of Animal Cart				
	Utilised more than 100 days/ year	Utilised between 50 to 100 days/ year	Utilised less than 50 days/ year	Not Utilised	Total (402+403+ 404+405)	Utilised more than 100 days/ year	Utilised between 50 to 100 days/ year	Utilised less than 50 days/ year	Not Utilised	Total (407+408+ 409+410)	Utilised more than 100 days/ year	Utilised between 50 to 100 days/ year	Utilised less than 50 days/ year	Not Utilised	Total (412+413+ 414+415)
1	402	403	404	405	406	407	408	409	410	411	412	413	414	415	416
KHANAKUL-I BLOCK															
ARUNDA G.P.	0	0	0	0	0	0	0	0	0	0	0	0	0	0	0
BALIPUR G.P.	0	0	0	0	0	0	0	0	0	0	0	0	0	0	0
GHOSHPUR G.P.	0	0	0	0	0	0	0	0	0	0	0	0	0	0	0
KHANAKUL-I G.P.	0	0	0	0	0	0	0	0	0	0	0	0	0	0	0
KHANAKUL-II G.P.	0	0	0	0	0	0	0	0	0	0	0	0	0	0	0
KISHOREPUR-I G.P.	0	0	0	0	0	0	0	0	0	0	0	0	0	0	0
KISHOREPUR-II G.P.	0	0	0	0	0	0	0	0	0	0	0	0	0	0	0
POLE-I G.P.	0	0	0	0	0	0	0	0	0	0	0	0	14	1	15
POLE-II G.P.	0	0	0	0	0	0	0	0	0	0	0	34	15	0	49
RAMMOHAN-I G.P.	0	0	0	0	0	0	0	0	0	0	0	0	0	0	0
RAMMOHAN-II G.P.	0	0	0	0	0	0	0	0	0	0	0	0	0	0	0
TANTISAL G.P.	0	0	0	0	0	0	0	0	0	0	0	0	0	0	0
THAKURANICHAK G.P.	0	0	0	0	0	0	0	0	0	0	0	0	0	0	0
KHANAKUL-I BLOCK TOT :	0	0	0	0	0	0	0	0	0	0	0	34	29	1	64

18th ALL INDIA LIVESTOCK CENSUS, AGRICULTURE IMPLEMENTS AND MACHINERY, FISHERY STATISTICS, WEST BENGAL

HOOGHLY DISTRICT

Reference Date : 15.10.2007

AGRICULTURAL IMPLEMENTS AND MACHINERY

NAME OF THE GRAM PANCHAYAT	ANIMAL OPERATED IMPLEMENTS										EQUIPMENT FOR LIVESTOCK AND POULTRY							
	No. of Ghanis					No. of Water Lifting Devices					Incubators/ Breeders	Milking Machine	Baler	Hay Harvest Machine		Chaff Cutter		
	Utilised more than 100 days/ year	Utilised between 50 to 100 days/ year	Utilised less than 50 days/ year	Not Utilised	Total (417+ 418+ 419+ 420)	Utilised more than 100 days/ year	Utilised between 50 to 100 days/ year	Utilised less than 50 days/ year	Not Utilised	Total (422+ 423+ 424+ 425)				Straw Reaper	Forage Harvester	Manually Operated	Animal Operated	Power Operated
1	417	418	419	420	421	422	423	424	425	426	427	428	429	430	431	432	433	434
KHANAKUL-I BLOCK																		
ARUNDA G.P.	0	0	0	0	0	0	0	0	0	0	0	0	0	0	0	0	0	0
BALIPUR G.P.	0	0	0	0	0	0	0	0	0	0	0	0	0	0	0	0	0	0
GHOSHPUR G.P.	0	0	0	0	0	0	0	0	0	0	0	0	0	0	0	0	0	0
KHANAKUL-I G.P	0	0	0	0	0	0	0	0	0	0	0	0	0	0	0	0	0	0
KHANAKUL-II G.P.	0	0	0	0	0	0	0	0	0	0	0	0	0	0	0	0	0	0
KISHOREPUR-I G P.	0	0	0	0	0	0	0	0	0	0	0	0	0	0	0	0	0	0
KISHOREPUR-II G P.	0	0	0	0	0	0	0	0	0	0	0	0	0	0	0	0	0	0
POLE-I G.P.	0	0	0	0	0	0	0	0	0	0	0	0	0	0	0	0	0	0
POLE-II G.P.	0	0	0	0	0	0	0	0	0	0	0	0	0	0	0	0	0	0
RAMMOHAN-I G.P.	0	0	0	0	0	0	0	0	0	0	0	0	0	0	0	0	0	0
RAMMOHAN-II G.P.	0	0	0	0	0	0	0	0	0	0	0	0	0	0	0	0	0	0
TANTISAL G P.	0	0	0	0	0	0	0	0	0	0	0	0	0	0	0	0	0	0
THAKURANICHAK G.P	0	0	0	0	0	0	0	0	0	0	0	0	0	0	0	0	0	0
KHANAKUL-I BLOCK TOT :	0	0	0	0	0	0	0	0	0	0	0	0	0	0	0	0	0	0

18th ALL INDIA LIVESTOCK CENSUS, AGRICULTURE IMPLEMENTS AND MACHINERY, FISHERY STATISTICS, WEST BENGAL

Reference Date : 15.10.2007

HOOGHLY DISTRICT

FISHERY STATISTICS

NAME OF THE GRAM PANCHAYAT	No. of Household engaged in Fishing Activity						No. of Members in the Fishery Household				No. of members Engaged in actual operation of fishing activity			
	Nature of Fishing Activity		Type of Fishing Activity								Full Time		Part Time	
	Inland	Marine	Mainly Fish Capture	Mainly Seed Culture	Allied e g Pealing, Marketing, Processing etc.	Others	Male	Female	Children	Total (441+ 442+ 443)	Male	Female	Male	Female
1	435	436	437	438	439	440	441	442	443	444	445	446	447	448
KHANAKUL-I BLOCK														
ARUNDA G.P.	0	0	0	0	0	0	0	0	0	0	0	0	0	0
BALIPUR G P.	0	0	0	0	0	0	0	0	0	0	0	0	0	0
GHOSHPUR G P	45	0	15	7	14	10	55	60	117	232	37	0	0	0
KHANAKUL-I G.P.	24	0	24	0	0	0	32	27	21	80	21	0	11	0
KHANAKUL-II G.P	6	0	6	0	0	0	10	10	4	24	9	0	0	0
KISHOREPUR-I G P	11	0	11	0	0	0	22	15	23	60	9	0	3	0
KISHOREPUR-II G.P.	4	0	4	0	0	0	11	7	4	22	2	0	1	0
POLE-I G.P.	1	0	1	0	0	0	1	5	0	6	1	0	0	0
POLE-II G.P	0	0	0	0	0	0	0	0	0	0	0	0	0	0
RAMMOHAN-I G.P.	0	0	0	0	0	0	0	0	0	0	0	0	0	0
RAMMOHAN-II G.P.	0	0	0	0	0	0	0	0	0	0	0	0	0	0
TANTISAL G.P.	0	0	0	0	0	0	0	0	0	0	0	0	0	0
THAKURANICHAK G.P	5	0	5	0	0	0	15	10	5	30	10	0	5	0
KHANAKUL-I BLOCK TOT :	96	0	66	7	14	10	146	134	174	454	89	0	20	0

18th ALL INDIA LIVESTOCK CENSUS, AGRICULTURE IMPLEMENTS AND MACHINERY, FISHERY STATISTICS, WEST BENGAL

HOOGHLY DISTRICT

FISHERY STATISTICS

Reference Date : 15.10.2007

NAME OF THE GRAM PANCHAYAT	No. of members Engaged in other occupation of fishing activities										No. of Household of main source of waterbody in which fishing done				
	Marketing of Fish		Repairing / Mending of Nets		Fish Hatchery		Ornamental Fishing		Others						
	Male	Female	Male	Female	Male	Female	Male	Female	Male	Female	Aquaculture ponds and tank	Brackish water impounds	Water logged areas	Large irrigation tanks	Reservoirs & check dams
1	449	450	451	452	453	454	455	456	457	458	459	460	461	462	463
KHANAKUL-I BLOCK															
ARUNDA G.P	0	0	0	0	0	0	0	0	0	0	0	0	0	0	0
BALIPUR G.P.	0	0	0	0	0	0	0	0	0	0	0	0	0	0	0
GHOSHPUR G.P.	13	0	15	0	0	0	0	0	0	0	45	0	0	0	0
KHANAKUL-I G.P.	16	0	12	0	8	0	0	0	0	0	24	0	0	0	0
KHANAKUL-II G.P.	2	2	0	0	0	0	0	0	0	0	6	0	0	0	0
KISHOREPUR-I G.P.	10	0	0	0	0	0	0	0	0	0	11	0	0	0	0
KISHOREPUR-II G.P.	2	0	0	0	0	0	0	0	0	0	4	0	0	0	0
POLE-I G.P.	0	0	0	0	0	0	0	0	0	0	1	0	0	0	0
POLE-II G.P.	0	0	0	0	0	0	0	0	0	0	0	0	0	0	0
RAMMOHAN-I G.P.	0	0	0	0	0	0	0	0	0	0	0	0	0	0	0
RAMMOHAN-II G.P.	0	0	0	0	0	0	0	0	0	0	0	0	0	0	0
TANTISAL G.P.	0	0	0	0	0	0	0	0	0	0	0	0	0	0	0
THAKURANICHAK G.P.	7	0	5	0	6	0	0	0	0	0	5	0	0	0	0
KHANAKUL-I BLOCK TOT :	50	2	32	0	14	0	0	0	0	0	96	0	0	0	0

Reference Date : 15.10.2007

HOOGHLY DISTRICT

FISHERY STATISTICS

NAME OF THE GRAM PANCHAYAT	No. of Household of main source of waterbody in which fishing done												
				Typewise		Locationwise			Ownershipwise				
	Rivers	Lakes/ oxbow lakes/ meanders channels/ scars	Marine resources i.e. sea	Perrenial waterbody	Seasonal waterbody	Located within the Mouza/Ward	At distance less than 5 Km.	At distance more than 5 Km.	Owned by fisherman household	Owned by Gram Panchayat	Owned by the Govt.	Owned by cooperative society	Owned by other individuals
1	464	465	466	467	468	469	470	471	472	473	474	475	476
KHANAKUL-I BLOCK													
ARUNDA G.P.	0	0	0	0	0	0	0	0	0	0	0	0	0
BALIPUR G.P.	0	0	0	0	0	0	0	0	0	0	0	0	0
GHOSHPUR G.P.	0	0	0	30	15	41	3	1	0	0	0	0	45
KHANAKUL-I G.P.	0	0	0	24	0	24	0	0	5	0	0	0	19
KHANAKUL-II G.P.	0	0	0	6	0	2	4	0	0	0	0	0	6
KISHOREPUR-I G.P.	0	0	0	11	0	0	11	0	0	0	0	0	11
KISHOREPUR-II G.P.	0	0	0	4	0	4	0	0	0	0	0	0	4
POLE-I G.P.	0	0	0	1	0	0	1	0	0	0	0	0	1
POLE-II G.P.	0	0	0	0	0	0	0	0	0	0	0	0	0
RAMMOHAN-I G.P.	0	0	0	0	0	0	0	0	0	0	0	0	0
RAMMOHAN-II G.P.	0	0	0	0	0	0	0	0	0	0	0	0	0
TANTISAL G.P.	0	0	0	0	0	0	0	0	0	0	0	0	0
THAKURANICHAK G.P.	0	0	0	5	0	0	5	0	0	0	0	0	5
KHANAKUL-I BLOCK TOT :	0	0	0	81	15	71	24	1	5	0	0	0	91

HOOGHLY DISTRICT

FISHERY STATISTICS AND FODDER AREA

Reference Date : 15.10.2007

NAME OF THE GRAM PANCHAYAT	No. Fishing Crafts		No. of Fishing Gears							Area under Fodder Crops (Cottah)		
	Moto-rised	Non-moto-rised	Drag Nets	Hook & Lines	Cast Nets	Gill Nets	Set barriers	Trawl Nets	Others	Kharif	Rabi	Total (486+487)
1	477	478	479	480	481	482	483	484	485	486	487	488
KHANAKUL-I BLOCK												
ARUNDA G.P.	0	0	2	0	75	22	7	1	0	72	79	151
BALIPUR G.P.	0	0	0	0	0	0	0	0	0	0	0	0
GHOSHPUR G.P.	0	0	64	0	0	0	0	0	0	0	0	0
KHANAKUL-I G.P.	0	0	18	0	0	0	0	24	0	0	0	0
KHANAKUL-II G.P.	0	0	23	0	0	0	0	0	0	153	68	221
KISHOREPUR-I G.P.	0	0	6	0	12	0	0	17	0	0	0	0
KISHOREPUR-II G.P.	0	0	10	0	7	0	0	5	8	3	13	16
POLE-I G.P.	0	0	26	374	316	637	4	108	10	0	0	0
POLE-II G.P.	0	0	0	0	0	0	0	0	0	0	0	0
RAMMOHAN-I G.P.	0	0	0	0	0	0	0	0	0	0	0	0
RAMMOHAN-II G.P.	0	0	0	0	0	0	0	0	0	0	0	0
TANTISAL G.P.	0	0	0	0	0	0	0	0	0	0	0	0
THAKURANICHAK G.P.	0	0	4	0	0	2	0	6	0	0	0	0
KHANAKUL-I BLOCK TOT :	0	0	153	374	410	661	11	161	18	228	160	388

HOOGHLY DISTRICT

JERSEY / HOLSTEIN / OTHER CROSS-BRED / INDIGENOUS CATTLE / BUFFALO

NAME OF THE MOUZA (J.L. No.)	Female Jersey Cross-bred (Over 2½ year)			Total Jersey Cross-bred Cattle	Female Holstein Cross-bred (Over 2½ year)			Total Holstein Cross-bred Cattle	Female Other Cross-bred (Over 2½ year)			Total Other Cross-bred Cattle	Total Cross-bred Cattle	Female Indigenous Cattle (Over 3 year)			Total Bengal/ Non-des. Indige-nous Cattle	Total Indige-nous Cattle	Female Buffalo (Over 3 year)			Total Buffalo
	In milk	Dry	Not yet calved		In milk	Dry	Not yet calved		In milk	Dry	Not yet calved			In milk	Dry	Not yet calved			In milk	Dry	Not yet calved	
	1	2	3	4	5	6	7	8	9	10	11	12	13	14	15	16	17	18	19	20	21	22
KHANAKUL-I BLOCK : ARAMBAGH SUBDIVISION																						
ARUNDA GRAM PANCHAYAT																						
ARUNDA (122)	1	2	0	17	0	0	0	0	0	0	0	0	17	199	106	47	808	815	0	0	0	0
BANDHAIPUR (125)	0	0	0	0	0	0	0	0	0	0	0	0	0	48	91	64	431	431	0	0	0	0
CHABBISHPUR (127)	42	4	6	138	0	0	0	0	0	0	0	0	138	231	92	76	909	1034	0	0	0	0
CHAK JALKAR (131)	0	0	0	0	0	0	0	0	0	0	0	0	0	2	17	3	48	48	0	0	0	0
DHARA SHIMUL (126)	15	0	0	40	0	0	0	0	0	0	0	0	40	152	61	46	660	713	0	0	0	0
GARBERE (124)	6	1	2	20	0	0	0	0	0	0	0	0	20	84	30	20	304	317	0	0	0	0
JAYRAM CHAK (092)	0	0	0	0	0	0	0	0	0	0	0	0	0	8	10	7	69	69	0	0	0	0
JUGIKUNDU (134)	0	0	0	1	0	0	0	0	0	0	0	0	1	36	24	11	166	168	0	0	0	0
KABILPUR (132)	1	1	0	3	0	0	0	0	0	0	0	0	3	59	88	97	533	539	0	0	0	0
KEDARPUR (094)	1	0	0	2	0	0	0	0	0	0	0	0	2	74	100	71	461	461	0	0	0	0
LAUSAR (093)	0	0	0	0	0	0	0	0	0	0	0	0	0	16	42	22	218	218	0	0	0	0
PAR CHABBISHPUR (128)	5	0	0	18	0	0	0	0	0	0	0	0	18	142	80	15	562	573	0	0	0	0
SOLA ASTA (129)	0	0	0	0	0	0	0	0	0	0	0	0	0	9	15	2	128	128	0	0	0	0
UTTAR SUDAM CHAK (133)	6	5	0	20	0	0	0	0	0	0	0	0	20	23	13	11	97	109	0	0	0	0
ARUNDA G.P. TOTAL :	77	13	8	259	0	0	0	0	0	0	0	0	259	1083	769	492	5394	5623	0	0	0	0
BALIPUR GRAM PANCHAYAT																						
BALIPUR (113)	37	56	0	202	0	0	0	0	0	0	0	0	202	130	196	0	580	706	0	0	0	0
CHHATRASHALI (123)	10	14	1	45	0	0	0	0	0	0	0	0	45	149	297	76	907	929	0	0	0	0
DASPUR (114)	8	8	4	38	0	0	0	0	0	0	0	0	38	125	150	24	577	579	0	0	0	0
PANTAHARI (112)	0	15	18	48	0	0	0	0	0	0	0	0	48	67	106	0	328	352	0	0	0	0
PURBA RADHANAGAR (115)	11	10	0	46	0	0	0	0	0	0	0	0	46	165	427	40	1053	1064	0	0	0	0
BALIPUR G.P. TOTAL :	66	103	23	379	0	0	0	0	0	0	0	0	379	636	1176	140	3445	3630	0	0	0	0
GHOSHPUR GRAM PANCHAYAT																						
GANGPUR (012)	3	0	0	7	0	0	0	0	0	0	0	0	7	33	18	9	127	129	0	0	0	0
GHOSHPUR (014)	34	12	5	101	0	0	0	0	0	0	0	0	101	1095	625	300	3676	3754	0	0	0	2
MADHABKUNDU (016)	0	0	0	0	0	0	0	0	0	0	0	0	0	23	22	16	102	102	0	0	0	0
PASCHIM GHOSHPUR (015)	1	1	1	5	0	0	0	0	0	0	0	0	5	164	225	104	766	774	0	0	0	0
PILKHAN (013)	8	1	1	34	0	0	0	0	0	0	0	0	34	410	222	123	1356	1418	0	0	0	6
GHOSHPUR G.P. TOTAL :	46	14	7	147	0	0	0	0	0	0	0	0	147	1725	1112	552	6027	6177	0	0	0	8

(P) - Part Mouza i.e., Mouza appears in more than one Gram Panchayat

HOOGHLY DISTRICT

JERSEY / HOLSTEIN / OTHER CROSS-BRED / INDIGENOUS CATTLE / BUFFALO

NAME OF THE MOUZA (J.L. No.)	Female Jersey Cross-bred (Over 2½ year)			Total Jersey Cross-bred Cattle	Female Holstein Cross-bred (Over 2½ year)			Total Holstein Cross-bred Cattle	Female Other Cross-bred (Over 2½ year)			Total Other Cross-bred Cattle	Total Cross-bred Cattle	Female Indigenous Cattle (Over 3 year)			Total Bengal/ Non-des. Indige-nous Cattle	Total Indige-nous Cattle	Female Buffalo (Over 3 year)			Total Buffalo
	In milk	Dry	Not yet calved		In milk	Dry	Not yet calved		In milk	Dry	Not yet calved			In milk	Dry	Not yet calved			In milk	Dry	Not yet calved	
	1	2	3	4	5	6	7	8	9	10	11	12	13	14	15	16	17	18	19	20	21	22
KHANAKUL-I BLOCK : ARAMBAGH SUBDIVISION																						
KHANAKUL-I GRAM PANCHAYAT																						
CHAKRAPUR (084)	8	4	0	30	0	0	0	0	0	0	0	0	30	114	48	4	578	578	0	0	0	0
DAINAN ANANTANAGAR (046)	6	1	0	14	0	0	0	0	0	0	0	0	14	188	157	80	1230	1262	0	0	0	0
GHAGARPUR (043)	0	0	0	0	0	0	0	0	0	0	0	0	0	28	17	0	217	217	0	0	0	0
KHANAKUL (045)	4	1	0	11	0	0	0	0	0	0	0	0	11	147	76	26	531	566	0	0	0	0
SONATIKRI (097)	0	0	0	0	0	0	0	0	0	0	0	0	0	48	18	0	427	427	0	0	0	0
UBIDPUR (044)	6	1	0	16	0	0	0	0	0	0	0	0	16	110	39	18	479	497	0	0	0	0
UDAYPUR (085)	0	0	0	0	0	0	0	0	0	0	0	0	0	102	81	32	979	999	0	0	0	0
KHANAKUL-I G.P. TOTAL :	24	7	0	71	0	0	0	0	0	0	0	0	71	737	436	160	4441	4546	0	0	0	0
KHANAKUL-II GRAM PANCHAYAT																						
BIRLOK (041)	8	0	0	18	0	0	0	0	0	0	0	0	18	59	13	46	180	189	0	0	0	0
DHARMMAPUR (023)	28	5	4	91	0	1	0	2	0	0	0	0	93	86	69	41	340	476	0	0	0	0
GOPALNAGAR (038)	3	0	0	8	0	0	0	0	0	0	0	0	8	56	25	18	173	179	0	0	0	2
JAYANANDA GOLANANDAPUR (048)	5	1	0	14	0	0	1	2	0	0	0	0	16	31	29	12	114	154	0	0	0	0
KAMDEBPUR (049)	5	1	0	16	1	0	0	2	0	0	0	0	18	26	9	5	65	97	0	0	0	0
KRISHNANAGAR (037)	27	7	0	72	0	0	0	0	0	0	0	0	72	284	234	57	1027	1089	0	0	0	0
NABASAN (047)	15	2	1	47	2	0	0	4	0	0	0	0	51	114	88	46	481	579	0	0	0	0
NOADA NARAYANPUR (040)	3	0	0	6	0	0	0	0	0	0	0	0	6	17	5	15	54	56	0	0	0	0
RAMNAGAR (042)	26	3	1	70	0	0	0	0	0	0	0	0	70	117	74	37	458	543	0	0	0	0
KHANAKUL-II G.P. TOTAL :	120	19	6	342	3	1	1	10	0	0	0	0	352	790	546	277	2892	3362	0	0	0	2
KISHOREPUR-I GRAM PANCHAYAT																						
BAMANKHANA (004)	29	10	17	102	0	0	0	0	0	0	0	0	102	93	70	76	373	514	0	0	0	0
BANDIPUR (005)	14	4	5	51	0	0	0	0	0	0	0	0	51	177	84	84	517	671	0	0	0	0
ICHHAPUR (006)	13	0	0	26	0	0	0	0	0	0	0	0	26	144	52	8	437	482	0	0	0	0
KISHORPUR (001)	30	9	12	112	0	0	0	0	0	0	0	0	112	101	41	51	299	413	0	0	0	0
MAYAL (007)	6	0	0	12	0	0	0	0	0	0	0	0	12	40	26	3	149	159	0	0	0	0
NIRANJANBATI (003)	5	1	5	39	0	0	0	0	0	0	0	0	39	114	74	75	380	481	0	0	0	0
KISHOREPUR-I G.P. TOTAL :	97	24	39	342	0	0	0	0	0	0	0	0	342	669	347	297	2155	2720	0	0	0	0
KISHOREPUR-II GRAM PANCHAYAT																						
CHUADANGA (002)	16	0	2	37	0	0	0	0	0	0	0	0	37	127	97	71	519	520	0	0	0	0

(P) - Part Mouza i.e., Mouza appears in more than one Gram Panchayat

HOOGHLY DISTRICT

JERSEY / HOLSTEIN / OTHER CROSS-BRED / INDIGENOUS CATTLE / BUFFALO

NAME OF THE MOUZA (J.L. No.)	Female Jersey Cross-bred (Over 2½ year)			Total Jersey Cross-bred Cattle	Female Holstein Cross-bred (Over 2½ year)			Total Holstein Cross-bred Cattle	Female Other Cross-bred (Over 2½ year)			Total Other Cross-bred Cattle	Total Cross-bred Cattle	Female Indigenous Cattle (Over 3 year)			Total Bengal/ Non-des. Indige-nous Cattle	Total Indige-nous Cattle	Female Buffalo (Over 3 year)			Total Buffalo
	In milk	Dry	Not yet calved		In milk	Dry	Not yet calved		In milk	Dry	Not yet calved			In milk	Dry	Not yet calved			In milk	Dry	Not yet calved	
	1	2	3	4	5	6	7	8	9	10	11	12	13	14	15	16	17	18	19	20	21	22
KHANAKUL-I BLOCK : ARAMBAGH SUBDIVISION																						
KISHOREPUR-II GRAM PANCHAYAT																						
GHASHUA (011)	18	2	7	97	2	0	0	8	0	0	0	0	105	334	69	60	759	937	0	0	0	0
GUJRAT (008)	0	3	0	19	0	0	0	0	0	0	0	0	19	243	154	99	784	844	0	0	0	0
MADANBATI (009)	2	2	1	18	0	0	0	0	0	0	0	0	18	167	76	52	555	607	0	0	0	0
MAHISHGOT (010)	8	2	4	39	0	0	0	1	0	0	0	0	40	407	189	131	1328	1409	0	0	0	0
KISHOREPUR-II G.P. TOTAL :	44	9	14	210	2	0	0	9	0	0	0	0	219	1278	585	413	3945	4317	0	0	0	0
POLE-I GRAM PANCHAYAT																						
POL (024)	8	2	2	39	0	0	0	0	0	0	0	0	39	370	728	263	3066	3196	0	0	0	4
SAPATH (027)	2	1	1	7	0	0	0	0	0	0	0	0	7	64	106	51	528	529	0	0	0	4
SHULUT (025)	0	0	0	0	0	0	0	0	0	0	0	0	0	31	59	51	335	339	0	0	0	0
POLE-I G.P. TOTAL :	10	3	3	46	0	0	0	0	0	0	0	0	46	465	893	365	3929	4064	0	0	0	8
POLE-II GRAM PANCHAYAT																						
CHAK BHEDUA (030)	3	3	0	19	0	0	0	0	0	0	0	0	19	53	51	0	245	252	0	0	0	4
GANESH BAZAR (029)	0	0	0	2	0	0	0	0	0	0	0	0	2	44	36	15	213	215	0	0	0	4
GAURAN (033)	8	1	1	18	0	0	0	0	0	0	0	0	18	106	56	22	440	440	0	0	0	2
MANDARAN (032)	0	0	0	0	0	0	0	0	0	0	0	0	0	13	6	3	73	73	0	0	0	0
PATUL (026)	10	7	2	40	0	0	0	0	0	0	0	0	40	318	156	10	1321	1382	0	0	0	6
RADHABALLABHPUR (028)	1	1	8	16	0	0	0	0	0	0	0	0	16	230	182	154	1249	1259	0	0	1	35
SAIBONA (031)	0	2	0	2	0	0	0	0	0	0	0	0	2	65	36	0	274	278	0	0	0	0
POLE-II G.P. TOTAL :	22	14	11	97	0	0	0	0	0	0	0	0	97	829	523	204	3815	3899	0	0	1	51
RAMMOHAN-I GRAM PANCHAYAT																						
AMARPUR (120)	2	0	0	10	0	0	0	0	0	0	0	0	10	65	6	0	152	159	0	0	0	0
DHAMLA (096)	19	3	0	59	0	0	0	0	0	0	0	0	59	313	85	0	832	942	0	0	0	0
GAURANGAPUR (100)	2	0	0	7	0	0	0	0	0	0	0	0	7	55	12	0	155	168	0	0	0	0
JAGANNATHPUR (119)	4	0	0	18	0	0	0	0	0	0	0	0	18	214	81	0	667	689	0	0	0	0
JAKRI (121)	0	0	0	9	0	0	0	0	0	0	0	0	9	58	17	0	187	197	0	0	0	0
KALIMBA (034)	4	1	0	15	0	0	0	0	0	0	0	0	15	80	49	0	237	304	0	0	0	0
LANGULPARA (036)	21	3	0	55	0	0	0	0	0	0	0	0	55	134	14	0	313	370	0	0	0	0
PASCHIM RADHANAGAR (098)	9	2	0	22	0	0	0	0	0	0	0	0	22	36	19	0	99	117	0	0	0	0
RAGHUNATHPUR (035)	6	0	0	14	0	0	0	0	0	0	0	0	14	55	9	0	126	155	0	0	0	0

(P) - Part Mouza i.e. Mouza appears in more than one Gram Panchayat

Reference Date : 15.10.2007

HOOGHLY DISTRICT

JERSEY / HOLSTEIN / OTHER CROSS-BRED / INDIGENOUS CATTLE / BUFFALO

NAME OF THE MOUZA (J.L. No.)	Female Jersey Cross-bred (Over 2½ year)			Total Jersey Cross-bred Cattle	Female Holstein Cross-bred (Over 2½ year)			Total Holstein Cross-bred Cattle	Female Other Cross-bred (Over 2½ year)			Total Other Cross-bred Cattle	Total Cross-bred Cattle	Female Indigenous Cattle (Over 3 year)			Total Bengal/ Non-des. Indige-nous Cattle	Total Indige-nous Cattle	Female Buffalo (Over 3 year)			Total Buffalo
	In milk	Dry	Not yet calved		In milk	Dry	Not yet calved		In milk	Dry	Not yet calved			In milk	Dry	Not yet calved			In milk	Dry	Not yet calved	
	1	2	3	4	5	6	7	8	9	10	11	12	13	14	15	16	17	18	19	20	21	22
KHANAKUL-I BLOCK : ARAMBAGH SUBDIVISION																						
RAMMOHAN-I GRAM PANCHAYAT																						
SAHANPUR (039)	2	0	0	6	0	0	0	0	0	0	0	0	6	35	21	0	105	114	0	0	0	0
SARDA (130)	0	0	0	0	0	0	0	0	0	0	0	0	0	31	23	0	114	124	0	0	0	0
SENPUR (099)	15	1	0	33	0	0	0	0	0	0	0	0	33	66	6	0	136	176	0	0	0	0
RAMMOHAN-I G.P. TOTAL :	84	10	0	248	0	0	0	0	0	0	0	0	248	1142	342	0	3123	3515	0	0	0	0
RAMMOHAN-II GRAM PANCHAYAT																						
ATGHARA (103)	6	7	0	23	2	2	0	6	0	0	0	0	29	87	275	9	552	584	0	0	0	0
GOBINDAPUR (105)	11	3	0	34	0	0	0	0	0	0	0	0	34	81	173	6	524	524	0	0	0	0
HELAN (108)	9	8	0	31	0	0	0	2	0	0	0	0	33	72	193	63	557	572	0	0	0	0
KAIBA (102)	17	4	0	41	9	0	0	22	0	0	0	0	63	268	160	18	978	1006	0	0	0	0
KHAMARGOR (106)	15	11	2	53	9	12	0	45	0	0	0	0	98	230	318	19	1058	1058	0	0	0	2
MAIKHANDA (107)	0	0	0	0	0	0	0	0	0	0	0	0	0	39	65	19	220	233	0	0	0	0
SEKENDARPUR (104)	0	0	0	1	1	2	0	8	0	0	0	0	9	140	223	24	752	756	0	0	0	0
SHRIRAMPUR (101)	10	4	1	34	11	4	1	27	0	0	0	0	61	100	143	9	515	515	0	0	0	0
RAMMOHAN-II G.P. TOTAL :	68	37	3	217	32	20	1	110	0	0	0	0	327	1017	1550	167	5156	5248	0	0	0	2
TANTISAL GRAM PANCHAYAT																						
DURGAPUR (118)	2	0	0	4	0	0	0	0	0	0	0	0	4	157	0	0	737	737	0	0	0	0
KANAKPUR (116)	19	17	3	94	6	6	2	27	0	0	0	0	121	92	100	30	791	884	0	0	0	0
KURKURI (117)	21	19	2	110	4	0	2	12	0	0	0	0	122	129	113	57	485	579	0	0	0	0
MAJPUR (110)	0	0	0	0	0	0	0	0	0	0	0	0	0	153	0	0	828	828	0	0	0	0
TANTISAL (109)	39	0	0	80	0	0	0	0	0	0	0	0	80	375	0	0	1449	1458	0	0	0	0
UDNA (111)	3	1	0	14	0	0	0	0	0	0	0	0	14	43	71	33	300	301	0	0	0	0
TANTISAL G.P. TOTAL :	84	37	5	302	10	6	4	39	0	0	0	0	341	949	284	120	4590	4787	0	0	0	0
THAKURANICHAK GRAM PANCHAYAT																						
DUADANDA (020)	0	0	0	0	0	0	0	0	0	0	0	0	0	37	47	39	275	285	0	0	0	0
KANCHRA (021)	0	0	0	0	0	0	0	0	0	0	0	0	0	79	31	5	277	283	0	0	0	0
MAINAN (022)	0	0	0	0	0	0	0	0	0	0	0	0	0	187	239	134	1235	1250	0	0	0	0
PASCHIM THAKURANI CHAK (017)	1	1	0	5	0	0	0	0	0	0	0	0	5	435	531	437	2814	2903	0	0	0	0
SANKARPUR (019)	2	0	0	5	0	0	0	0	0	0	0	0	5	99	71	65	535	553	0	0	0	0
THAKURANICHAK G.P. TOTAL :	3	1	0	10	0	0	0	0	0	0	0	0	10	837	919	680	5136	5274	0	0	0	0

(P) - Part Mouza i.e., Mouza appears in more than one Gram Panchayat

HOOGHLY DISTRICT

SHEEP / GOAT / HORSE AND PONNY / PIG / DOG / FOWL / DUCK

NAME OF THE MOUZA (J.L. No.)	Total Sheep	Total Bengal Breed Goat	Total Other Breed Goat	Total Goat	Total Horse and Ponny	Total Pig	Total Dog	Hen (Female 5 month & above)		Improved Chicken for Meat (Broiler)	Fowl (Cock, Hen & Chicken)			Duck (Female 6 month & above)		Drake, Duck & Duckling			Turkey	Quail	Other Poultry Birds	Total Poultry Bird
								Deshi	Improved		Deshi	Improved	Total	Deshi	Improved	Deshi	Improved	Total				
	23	24	25	26	27	28	29	30	31	32	33	34	35	36	37	38	39	40	41	42	43	44
KHANAKUL-I BLOCK : ARAMBAGH SUBDIVISION																						
ARUNDA GRAM PANCHAYAT																						
ARUNDA (122)	0	617	0	617	0	0	25	437	335	0	618	418	1036	451	11	557	22	579	0	0	0	1615
BANDHAIPUR (125)	0	292	0	292	0	0	18	136	0	16	203	67	270	181	0	211	0	211	0	0	0	481
CHABBISHPUR (127)	0	1083	0	1083	0	0	27	184	667	50	512	1207	1719	501	50	789	57	846	0	0	0	2565
CHAK JALKAR (131)	0	82	0	82	0	0	5	17	0	0	26	0	26	10	0	13	0	13	0	0	0	39
DHARA SHIMUL (126)	0	883	0	883	0	0	20	224	372	0	438	471	909	399	20	492	20	512	0	0	0	1421
GARBERE (124)	0	482	0	482	0	0	10	290	111	12	574	203	777	227	0	368	0	368	0	0	0	1145
JAYRAM CHAK (092)	0	57	0	57	0	0	9	0	0	0	24	0	24	53	0	87	0	87	0	0	0	111
JUGIKUNDU (134)	0	42	0	42	0	0	10	0	0	0	0	10	10	27	0	64	0	64	0	0	0	74
KABILPUR (132)	0	420	0	420	0	0	22	154	0	0	220	0	220	29	0	73	0	73	0	0	0	293
KEDARPUR (094)	0	35	0	35	0	0	19	0	0	0	0	0	0	0	0	0	0	0	0	0	0	0
LAUSAR (093)	0	79	0	79	0	0	16	0	0	0	49	23	72	88	0	174	0	174	0	0	0	246
PAR CHABBISHPUR (128)	0	552	0	552	0	0	16	218	301	0	385	422	807	385	0	544	0	544	0	0	0	1351
SOLA ASTA (129)	0	147	0	147	0	0	14	0	0	0	0	0	0	0	0	22	0	22	0	0	0	22
UTTAR SUDAM CHAK (133)	0	12	0	12	0	0	5	0	0	0	0	0	0	0	0	0	0	0	0	0	0	0
ARUNDA G.P. TOTAL :	0	4783	0	4783	0	0	216	1660	1786	78	3049	2821	5870	2351	81	3394	99	3493	0	0	0	9363
BALIPUR GRAM PANCHAYAT																						
BALIPUR (113)	0	661	0	661	0	0	157	0	1105	0	0	1589	1589	905	0	1436	0	1436	0	0	0	3025
CHHATRASHALI (123)	0	1763	0	1763	0	0	38	0	293	0	0	457	457	329	0	603	0	603	0	0	0	1060
DASPUR (114)	0	1073	0	1073	0	0	56	0	181	0	0	281	281	264	0	423	0	423	0	0	0	704
PANTAHARI (112)	0	275	0	275	0	0	14	0	108	0	0	164	164	138	0	217	0	217	0	0	0	381
PURBA RADHANAGAR (115)	0	2236	0	2236	0	0	60	0	644	0	0	1043	1043	791	0	1309	0	1309	0	0	0	2352
BALIPUR G.P. TOTAL :	0	6008	0	6008	0	0	325	0	2331	0	0	3534	3534	2427	0	3988	0	3988	0	0	0	7522
GHOSHPUR GRAM PANCHAYAT																						
GANGPUR (012)	0	34	0	34	0	0	11	0	0	0	0	0	0	96	0	167	0	167	0	0	0	167
GHOSHPUR (014)	0	904	0	904	0	0	129	1441	264	12	2489	350	2839	2853	83	4526	109	4635	0	0	0	7474
MADHABKUNDU (016)	0	14	0	14	0	0	6	2	0	0	2	0	2	68	0	82	0	82	0	0	0	84
PASCHIM GHOSHPUR (015)	0	166	0	166	0	0	16	15	23	102	21	130	151	432	10	571	11	582	0	0	0	733
PILKHAN (013)	0	385	0	385	0	0	48	22	21	0	35	26	61	571	24	1004	24	1028	0	0	0	1089
GHOSHPUR G.P. TOTAL :	0	1503	0	1503	0	0	210	1480	308	114	2547	506	3053	4020	117	6350	144	6494	0	0	0	9547

(P) - Part Mouza i.e. Mouza appears in more than one Gram Panchayat

HOOGHLY DISTRICT

SHEEP / GOAT / HORSE AND PONNY / PIG / DOG / FOWL / DUCK

NAME OF THE MOUZA (J.L. No.)	Total Sheep	Total Bengal Breed Goat	Total Other Breed Goat	Total Goat	Total Horse and Ponny	Total Pig	Total Dog	Hen (Female 5 month & above)		Improved Chicken for Meat (Broiler)	Fowl (Cock, Hen & Chicken)			Duck (Female 6 month & above)		Drake, Duck & Duckling			Turkey	Quail	Other Poultry Birds	Total Poultry Bird
								Deshi	Improved		Deshi	Improved	Total	Deshi	Improved	Deshi	Improved	Total				
	23	24	25	26	27	28	29	30	31	32	33	34	35	36	37	38	39	40	41	42	43	44
KHANAKUL-I BLOCK : ARAMBAGH SUBDIVISION																						
KHANAKUL-I GRAM PANCHAYAT																						
CHAKRAPUR (084)	0	296	0	296	0	0	91	221	56	63	434	168	602	184	0	340	0	340	0	0	0	942
DAINAN ANANTANAGAR (046)	0	899	0	899	0	0	160	570	219	603	1121	1692	2813	505	5	1152	218	1370	0	0	0	4183
GHAGARPUR (043)	0	240	0	240	0	0	19	97	0	10	181	76	257	158	0	314	35	349	0	0	0	606
KHANAKUL (045)	0	584	0	584	0	0	142	190	24	311	351	399	750	550	4	871	40	911	0	0	0	1661
SONATIKRI (097)	0	473	0	473	0	0	26	242	0	0	589	89	678	105	0	430	129	559	0	0	0	1237
UBIDPUR (044)	0	461	41	502	0	0	98	74	0	0	144	0	144	326	10	469	48	517	0	0	0	661
UDAYPUR (085)	0	926	0	926	0	0	99	137	91	42	295	484	779	140	34	638	266	904	0	0	0	1683
KHANAKUL-I G.P. TOTAL :	0	3879	41	3920	0	0	635	1531	390	1029	3115	2908	6023	1968	53	4214	736	4950	0	0	0	10973
KHANAKUL-II GRAM PANCHAYAT																						
BIRLOK (041)	0	147	0	147	0	0	22	70	0	0	109	0	109	122	0	165	0	165	0	0	0	274
DHARMMAPUR (023)	0	656	3	659	0	0	51	233	145	0	672	751	1423	241	0	584	0	584	0	0	0	2007
GOPALNAGAR (038)	0	160	2	162	0	0	37	93	0	0	129	0	129	156	4	212	6	218	0	0	0	347
JAYANANDA GOLANANDAPUR (048)	0	291	0	291	0	0	20	105	67	11	352	320	672	129	0	340	0	340	0	0	0	1012
KAMDEBPUR (049)	0	120	0	120	0	0	21	117	46	4	268	229	497	50	0	115	0	115	0	0	0	612
KRISHNANAGAR (037)	0	797	0	797	0	0	65	481	36	0	817	64	881	679	13	1073	82	1155	0	0	0	2036
NABASAN (047)	0	666	1	667	0	0	41	117	98	28	466	604	1070	268	0	750	0	750	0	0	0	1820
NOADA NARAYANPUR (040)	0	81	0	81	0	0	22	15	0	0	22	0	22	57	0	78	0	78	0	0	0	100
RAMNAGAR (042)	0	582	0	582	0	0	31	75	5	0	356	396	752	204	0	632	0	632	0	0	0	1384
KHANAKUL-II G.P. TOTAL :	0	3500	6	3506	0	0	310	1306	397	43	3191	2364	5555	1906	17	3949	88	4037	0	0	0	9592
KISHOREPUR-I GRAM PANCHAYAT																						
BAMANKHANA (004)	0	528	0	528	0	0	22	300	0	0	366	0	366	436	0	509	0	509	0	0	0	875
BANDIPUR (005)	0	353	0	353	0	0	25	267	86	0	398	105	503	419	0	548	0	548	0	0	0	1051
ICHHAPUR (006)	0	168	0	168	0	0	107	31	0	100	99	100	199	159	0	446	0	446	0	0	0	645
KISHORPUR (001)	0	1122	0	1122	0	0	43	669	0	0	825	0	825	898	0	1057	0	1057	0	0	0	1882
MAYAL (007)	0	79	0	79	0	0	50	57	30	60	140	90	230	94	0	343	0	343	0	0	0	573
NIRANJANBATI (003)	0	266	0	266	0	0	20	64	99	0	86	126	212	316	0	361	0	361	0	0	0	573
KISHOREPUR-I G.P. TOTAL :	0	2516	0	2516	0	0	267	1388	215	160	1914	421	2335	2322	0	3264	0	3264	0	0	0	5599
KISHOREPUR-II GRAM PANCHAYAT																						
CHUADANGA (002)	0	234	0	234	0	0	36	44	0	0	59	0	59	303	0	420	0	420	0	0	0	479

(P) - Part Mouza i.e., Mouza appears in more than one Gram Panchayat

HOOGHLY DISTRICT

SHEEP / GOAT / HORSE AND PONNY / PIG / DOG / FOWL / DUCK

NAME OF THE MOUZA (J.L. No.)	Total Sheep	Total Bengal Breed Goat	Total Other Breed Goat	Total Goat	Total Horse and Ponny	Total Pig	Total Dog	Hen (Female 5 month & above)		Improved Chicken for Meat (Broiler)	Fowl (Cock, Hen & Chicken)			Duck (Female 6 month & above)		Drake, Duck & Duckling			Turkey	Quail	Other Poultry Birds	Total Poultry Bird
								Deshi	Improved		Deshi	Improved	Total	Deshi	Improved	Deshi	Improved	Total				
	23	24	25	26	27	28	29	30	31	32	33	34	35	36	37	38	39	40	41	42	43	44
KHANAKUL-I BLOCK : ARAMBAGH SUBDIVISION																						
KISHOREPUR-II GRAM PANCHAYAT																						
GHASHUA (011)	0	182	0	182	0	0	41	44	7	0	70	10	80	136	0	175	0	175	0	0	0	255
GUJRAT (008)	0	525	0	525	0	0	39	142	3	2800	196	2804	3000	555	0	672	0	672	0	0	0	3672
MADANBATI (009)	0	277	0	277	0	0	28	9	0	0	12	0	12	231	0	259	0	259	0	0	0	271
MAHISHGOT (010)	0	888	0	888	0	0	69	1075	0	0	1595	1100	2695	991	0	1301	0	1301	0	0	0	3996
KISHOREPUR-II G.P. TOTAL :	0	2106	0	2106	0	0	213	1314	10	2800	1932	3914	5846	2216	0	2827	0	2827	0	0	0	8673
POLE-I GRAM PANCHAYAT																						
POL (024)	0	2160	0	2160	0	0	567	2008	988	165	3806	1826	5632	4582	44	5738	47	5785	0	0	0	11417
SAPATH (027)	0	763	0	763	0	0	99	883	246	0	1236	374	1610	1053	0	1417	0	1417	0	0	0	3027
SHULUT (025)	0	413	0	413	0	0	101	602	185	0	975	293	1268	697	0	940	0	940	0	0	0	2208
POLE-I G.P. TOTAL :	0	3336	0	3336	0	0	767	3493	1419	165	6017	2493	8510	6332	44	8095	47	8142	0	0	0	16652
POLE-II GRAM PANCHAYAT																						
CHAK BHEDUA (030)	0	191	0	191	0	0	75	466	238	0	665	313	978	506	41	610	41	651	0	0	0	1629
GANESH BAZAR (029)	0	402	0	402	0	0	23	52	38	0	97	90	187	296	46	499	46	545	0	0	0	732
GAURAN (033)	0	845	0	845	0	0	70	484	0	0	904	0	904	476	0	887	0	887	0	0	0	1791
MANDARAN (032)	0	119	0	119	0	0	8	51	0	0	92	0	92	63	0	115	0	115	0	0	0	207
PATUL (026)	0	905	15	920	0	0	161	515	299	39	1001	589	1590	1936	0	2478	0	2478	0	0	0	4068
RADHABALLABHPUR (028)	0	1778	169	1947	0	4	179	1043	57	0	1922	98	2020	1616	0	2866	22	2888	3	0	0	4911
SAIBONA (031)	0	140	1	141	0	0	57	455	70	0	1091	70	1161	375	60	457	60	517	0	0	0	1678
POLE-II G.P. TOTAL :	0	4380	185	4565	0	4	573	3066	702	39	5772	1160	6932	5268	147	7912	169	8081	3	0	0	15016
RAMMOHAN-I GRAM PANCHAYAT																						
AMARPUR (120)	0	175	0	175	0	0	7	0	0	30	97	100	197	0	0	10	0	10	0	0	0	207
DHAMLA (096)	0	474	0	474	0	0	28	0	17	14	0	43	43	343	0	388	0	388	0	0	0	431
GAURANGAPUR (100)	0	106	0	106	0	0	27	24	13	0	34	16	50	161	0	184	0	184	0	0	0	234
JAGANNATHPUR (119)	0	327	0	327	0	0	34	26	23	64	29	138	167	149	0	196	7	203	0	0	0	370
JAKRI (121)	0	293	0	293	0	0	26	0	0	23	0	48	48	203	0	229	0	229	0	0	0	277
KALIMBA (034)	0	107	0	107	0	0	8	8	14	0	12	22	34	44	0	49	0	49	0	0	0	83
LANGULPARA (036)	0	409	0	409	0	0	5	49	0	0	333	0	333	36	0	70	0	70	0	0	0	403
PASCHIM RADHANAGAR (098)	0	566	0	566	0	0	13	88	31	0	118	48	166	247	0	294	0	294	0	0	0	460
RAGHUNATHPUR (035)	0	51	0	51	0	0	16	25	0	0	344	0	344	59	0	66	0	66	0	0	0	410

(P) - Part Mouza i.e. Mouza appears in more than one Gram Panchayat

HOOGHLY DISTRICT

SHEEP / GOAT / HORSE AND PONNY / PIG / DOG / FOWL / DUCK

NAME OF THE MOUZA (J.L. No.)	Total Sheep	Total Bengal Breed Goat	Total Other Breed Goat	Total Goat	Total Horse and Ponny	Total Pig	Total Dog	Hen (Female 5 month & above)		Improved Chicken for Meat (Broiler)	Fowl (Cock, Hen & Chicken)			Duck (Female 6 month & above)		Drake, Duck & Duckling			Turkey	Quail	Other Poultry Birds	Total Poultry Bird
								Deshi	Improved		Deshi	Improved	Total	Deshi	Improved	Deshi	Improved	Total				
	23	24	25	26	27	28	29	30	31	32	33	34	35	36	37	38	39	40	41	42	43	44
KHANAKUL-I BLOCK : ARAMBAGH SUBDIVISION																						
RAMMOHAN-I GRAM PANCHAYAT																						
SAHANPUR (039)	0	200	0	200	0	0	9	5	0	11	7	28	35	107	0	127	0	127	0	0	0	162
SARDA (130)	0	283	0	283	0	0	8	34	17	0	61	26	87	67	0	93	0	93	0	0	0	180
SENPUR (099)	0	0	0	0	0	0	11	0	0	0	217	0	217	117	0	127	0	127	0	0	0	344
RAMMOHAN-I G.P. TOTAL :	0	2991	0	2991	0	0	192	259	115	142	1252	469	1721	1533	0	1833	7	1840	0	0	0	3561
RAMMOHAN-II GRAM PANCHAYAT																						
ATGHARA (103)	0	447	0	447	0	0	135	50	0	34	294	43	337	288	0	334	32	366	0	0	0	703
GOBINDAPUR (105)	0	764	0	764	0	0	30	87	0	0	189	0	189	1010	0	1012	0	1012	0	0	0	1201
HELAN (108)	0	431	0	431	0	0	104	246	38	92	366	130	496	641	0	725	2	727	0	0	0	1223
KAIBA (102)	0	797	9	806	0	0	154	846	0	7	1315	17	1332	989	2	1156	229	1385	0	0	0	2717
KHAMARGOR (106)	0	826	17	843	0	0	183	36	0	47	473	82	555	441	2	676	63	739	0	0	0	1294
MAIKHANDA (107)	0	260	0	260	0	0	23	0	0	158	46	158	204	149	0	149	0	149	0	0	0	353
SEKENDARPUR (104)	0	889	12	901	0	0	154	468	0	10	860	121	981	656	0	839	82	921	0	0	0	1902
SHRIRAMPUR (101)	0	182	32	214	0	0	55	25	10	0	131	16	147	406	0	480	3	483	0	0	0	630
RAMMOHAN-II G.P. TOTAL :	0	4596	70	4666	0	0	838	1758	48	348	3674	567	4241	4580	4	5371	411	5782	0	0	0	10023
TANTISAL GRAM PANCHAYAT																						
DURGAPUR (118)	0	556	0	556	0	0	76	96	0	0	184	0	184	291	0	861	10	871	0	0	0	1055
KANAKPUR (116)	0	471	0	471	0	0	33	71	74	900	142	997	1139	182	0	225	0	225	0	0	0	1364
KURKURI (117)	0	504	1	505	0	0	34	148	300	300	232	618	850	106	0	154	0	154	0	0	0	1004
MAJPUR (110)	0	647	0	647	0	0	43	467	0	0	901	0	901	523	0	1340	0	1340	0	0	0	2241
TANTISAL (109)	0	1591	0	1591	0	0	62	1110	4	21	2891	65	2956	1282	0	4103	4	4107	0	0	0	7063
UDNA (111)	0	299	0	299	0	0	34	479	0	0	744	0	744	170	0	285	29	314	0	0	0	1058
TANTISAL G.P. TOTAL :	0	4068	1	4069	0	0	282	2371	378	1221	5094	1680	6774	2554	0	6968	43	7011	0	0	0	13785
THAKURANICHAK GRAM PANCHAYAT																						
DUADANDA (020)	0	29	0	29	0	0	24	313	0	0	416	0	416	418	0	564	0	564	0	0	0	980
KANCHRA (021)	14	183	0	183	0	0	61	442	33	0	778	114	892	227	0	315	7	322	0	0	0	1214
MAINAN (022)	0	409	0	409	0	0	55	587	0	0	811	0	811	983	0	1325	0	1325	0	0	0	2136
PASCHIM THAKURANI CHAK (017)	0	237	13	250	0	0	289	226	0	0	276	104	380	922	9	1241	22	1263	0	0	0	1643
SANKARPUR (019)	0	516	0	516	0	0	58	130	0	0	181	0	181	167	14	237	20	257	0	0	0	438
THAKURANICHAK G.P. TOTAL :	14	1374	13	1387	0	0	487	1698	33	0	2462	218	2680	2717	23	3682	49	3731	0	0	0	6411

(P) - Part Mouza i.e., Mouza appears in more than one Gram Panchayat

HOOGHLY DISTRICT

FODDER AREA — AGRICULTURAL IMPLEMENTS / FISHERY / LIVESTOCK & FISHERY INFRASTRUCTURE

NAME OF THE MOUZA (J.L. No.)	Area under Fodder Crops (in Cottah)			Animal Operated Implements			Leveller	Chaff Cutter	Fishery Household Persons	Engaged in Actual Operation of Fishing				Marketing of Fish		Veterinary Hospital /Health Centre	Artificial Insemination Centre	Veterinary Medicine Shop	Live stock Development Worker	Chilling Plant/ Bulk Milk Cooler	Co-op. Dairy/ Milk Collection Centre	Availability of Pasture Land	Cattle/ Poultry Feed Shop	Fish Wholesale Market
										Full Time		Part Time												
	Kharif	Rabi	Total	Wooden Plough	Steel Plough	Animal Cart				Male	Female	Male	Female	Male	Female									
	45	46	47	48	49	50	51	52	53	54	55	56	57	58	59	60	61	62	63	64	65	66	67	68
KHANAKUL-I BLOCK : ARAMBAGH SUBDIVISION																								
ARUNDA GRAM PANCHAYAT																								
ARUNDA (122)	16	15	31	67	0	0	54	0	0	0	0	0	0	0	0	>5KM	<=5KM	<=5KM	<=5KM	>5KM	>5KM	>5KM	>5KM	>5KM
BANDHAIPUR (125)	3	4	7	10	0	0	5	0	0	0	0	0	0	0	0	>5KM	<=5KM	<=5KM	<=5KM	>5KM	>5KM	>5KM	>5KM	>5KM
CHABBISHPUR (127)	24	22	46	77	8	0	56	0	0	0	0	0	0	0	0	>5KM	YES	YES	<=5KM	>5KM	>5KM	>5KM	>5KM	>5KM
CHAK JALKAR (131)	0	0	0	2	0	0	1	0	0	0	0	0	0	0	0	>5KM	<=5KM	<=5KM	<=5KM	>5KM	>5KM	>5KM	>5KM	>5KM
DHARA SHIMUL (126)	8	12	20	43	0	0	40	0	0	0	0	0	0	0	0	>5KM	<=5KM	<=5KM	<=5KM	>5KM	>5KM	>5KM	>5KM	>5KM
GARBERE (124)	2	3	5	25	0	0	23	0	0	0	0	0	0	0	0	>5KM	<=5KM	<=5KM	<=5KM	>5KM	>5KM	>5KM	>5KM	>5KM
JAYRAM CHAK (092)	0	0	0	0	0	0	0	0	0	0	0	0	0	0	0	>5KM	<=5KM	<=5KM	<=5KM	>5KM	>5KM	>5KM	>5KM	>5KM
JUGIKUNDU (134)	2	5	7	8	0	0	3	0	0	0	0	0	0	0	0	>5KM	<=5KM	<=5KM	<=5KM	>5KM	>5KM	>5KM	>5KM	>5KM
KABILPUR (132)	3	3	6	32	0	0	13	0	0	0	0	0	0	0	0	>5KM	<=5KM	<=5KM	<=5KM	>5KM	>5KM	>5KM	>5KM	>5KM
KEDARPUR (094)	4	7	11	6	0	0	4	0	0	0	0	0	0	0	0	>5KM	>5KM	>5KM	>5KM	>5KM	>5KM	>5KM	>5KM	>5KM
LAUSAR (093)	0	0	0	14	0	0	7	0	0	0	0	0	0	0	0	>5KM	<=5KM	<=5KM	<=5KM	>5KM	>5KM	>5KM	>5KM	>5KM
PAR CHABBISHPUR (128)	8	8	16	42	0	0	34	0	0	0	0	0	0	0	0	>5KM	<=5KM	<=5KM	<=5KM	>5KM	>5KM	>5KM	>5KM	>5KM
SOLA ASTA (129)	0	0	0	16	0	0	8	0	0	0	0	0	0	0	0	>5KM	<=5KM	<=5KM	<=5KM	>5KM	>5KM	>5KM	>5KM	>5KM
UTTAR SUDAM CHAK (133)	2	0	2	4	0	0	3	0	0	0	0	0	0	0	0	>5KM	<=5KM	<=5KM	YES	>5KM	>5KM	>5KM	>5KM	>5KM
ARUNDA G.P. TOTAL :	72	79	151	346	8	0	251	0	0	0	0	0	0	0	0									
BALIPUR GRAM PANCHAYAT																								
BALIPUR (113)	0	0	0	107	0	0	84	0	0	0	0	0	0	0	0	>5KM	<=5KM	YES	<=5KM	>5KM	>5KM	>5KM	>5KM	>5KM
CHHATRASHALI (123)	0	0	0	138	0	0	72	0	0	0	0	0	0	0	0	>5KM	<=5KM	YES	<=5KM	>5KM	>5KM	>5KM	>5KM	>5KM
DASPUR (114)	0	0	0	129	0	0	52	0	0	0	0	0	0	0	0	>5KM	<=5KM	>5KM	<=5KM	>5KM	>5KM	>5KM	>5KM	>5KM
PANTAHARI (112)	0	0	0	7	0	0	5	0	0	0	0	0	0	0	0	>5KM	<=5KM	>5KM	<=5KM	>5KM	>5KM	>5KM	>5KM	>5KM
PURBA RADHANAGAR (115)	0	0	0	208	0	0	99	0	0	0	0	0	0	0	0	>5KM	YES	>5KM	<=5KM	>5KM	>5KM	>5KM	>5KM	>5KM
BALIPUR G.P. TOTAL :	0	0	0	589	0	0	312	0	0	0	0	0	0	0	0									
GHOSHPUR GRAM PANCHAYAT																								
GANGPUR (012)	0	0	0	4	0	0	5	0	0	0	0	0	0	0	0	<=5KM	<=5KM	<=5KM	<=5KM	>5KM	>5KM	>5KM	>5KM	>5KM
GHOSHPUR (014)	0	0	0	57	0	0	72	0	205	33	0	0	0	10	0	>5KM	YES	YES	YES	>5KM	>5KM	>5KM	>5KM	>5KM
MADHABKUNDU (016)	0	0	0	3	0	0	3	0	0	0	0	0	0	0	0	>5KM	>5KM	>5KM	>5KM	>5KM	>5KM	>5KM	>5KM	>5KM
PASCHIM GHOSHPUR (015)	0	0	0	13	0	0	13	0	0	0	0	0	0	0	0	>5KM	<=5KM	<=5KM	<=5KM	>5KM	>5KM	>5KM	>5KM	>5KM
PILKHAN (013)	0	0	0	34	0	0	71	0	27	4	0	0	0	3	0	<=5KM	<=5KM	<=5KM	<=5KM	>5KM	>5KM	>5KM	>5KM	>5KM
GHOSHPUR G.P. TOTAL :	0	0	0	111	0	0	164	0	232	37	0	0	0	13	0									

(P) - Part Mouza i.e., Mouza appears in more than one Gram Panchayat; YES - Located in the Mouza; <=5KM - Located at a distance upto 5 KM; >5KM - Located at a distance more than 5 KM

18th ALL INDIA LIVESTOCK CENSUS, AGRICULTURE IMPLEMENTS & MACHINERY, FISHERY STATISTICS, WEST BENGAL

Reference Date : 15.10.2007

HOOGHLY DISTRICT

NAME OF THE MOUZA (J.L. No.)	FODDER AREA: Area under Fodder Crops (in Cottah)			AGRICULTURAL IMPLEMENTS / FISHERY / LIVESTOCK & FISHERY INFRASTRUCTURE: Animal Operated Implements						Engaged in Actual Operation of Fishing				Marketing of Fish										
										Full Time		Part Time												
	Kharif	Rabi	Total	Wooden Plough	Steel Plough	Animal Cart	Leve-ller	Chaff Cutter	Fishery House-hold Persons	Male	Female	Male	Female	Male	Female	Veteri-nary Hospital /Health Centre	Artificial Incemi-nation Centre	Veteri-nary Medi-cine Shop	Live stock Develo-pment Worker	Chilling Plant/ Bulk Milk Cooler	Co-op Dairy/ Milk Collec-tion Centre	Avail-ability of Pasture Land	Cattle/ Poultry Feed Shop	Fish Whole-sale Mar-ket
	45	46	47	48	49	50	51	52	53	54	55	56	57	58	59	60	61	62	63	64	65	66	67	68
KHANAKUL-I BLOCK : ARAMBAGH SUBDIVISION																								
KHANAKUL-I GRAM PANCHAYAT																								
CHAKRAPUR (084)	0	0	0	113	0	0	137	0	0	0	0	0	0	0	0	<=5KM	<=5KM	YES	<=5KM	>5KM	<=5KM	>5KM	<=5KM	>5KM
DAINAN ANANTANAGAR (046)	0	0	0	148	0	0	184	0	30	8	0	4	0	5	0	>5KM	>5KM	YES	<=5KM	>5KM	<=5KM	>5KM	YES	>5KM
GHAGARPUR (043)	0	0	0	10	0	0	20	0	0	0	0	0	0	0	0	<=5KM	<=5KM	YES	<=5KM	>5KM	<=5KM	>5KM	<=5KM	>5KM
KHANAKUL (045)	0	0	0	49	0	0	108	0	21	6	0	2	0	5	0	YES	YES	YES	<=5KM	>5KM	<=5KM	>5KM	<=5KM	<=5KM
SONATIKRI (097)	0	0	0	14	0	0	41	0	0	0	0	0	0	0	0	<=5KM	<=5KM	<=5KM	<=5KM	>5KM	<=5KM	>5KM	<=5KM	>5KM
UBIDPUR (044)	0	0	0	80	0	0	90	0	29	7	0	5	0	6	0	<=5KM	<=5KM	<=5KM	YES	>5KM	<=5KM	>5KM	<=5KM	>5KM
UDAYPUR (085)	0	0	0	83	0	0	128	0	0	0	0	0	0	0	0	<=5KM	<=5KM	<=5KM	<=5KM	>5KM	<=5KM	>5KM	<=5KM	>5KM
KHANAKUL-I G.P. TOTAL :	**0**	**0**	**0**	**497**	**0**	**0**	**708**	**0**	**80**	**21**	**0**	**11**	**0**	**16**	**0**									
KHANAKUL-II GRAM PANCHAYAT																								
BIRLOK (041)	0	0	0	0	0	0	0	0	0	0	0	0	0	0	0	<=5KM	<=5KM	<=5KM	<=5KM	>5KM	<=5KM	>5KM	<=5KM	>5KM
DHARMMAPUR (023)	85	20	105	67	0	0	77	0	0	0	0	0	0	0	0	<=5KM	YES	<=5KM	YES	>5KM	<=5KM	>5KM	<=5KM	>5KM
GOPALNAGAR (038)	0	0	0	7	0	0	4	0	0	0	0	0	0	0	0	<=5KM	<=5KM	<=5KM	<=5KM	>5KM	<=5KM	>5KM	<=5KM	>5KM
JAYANANDA GOLANANDAPUR (048)	0	0	0	33	0	0	32	0	0	0	0	0	0	0	0	<=5KM	<=5KM	<=5KM	<=5KM	>5KM	<=5KM	>5KM	<=5KM	>5KM
KAMDEBPUR (049)	23	0	23	13	0	0	32	0	0	0	0	0	0	0	0	<=5KM	<=5KM	<=5KM	<=5KM	>5KM	<=5KM	>5KM	<=5KM	>5KM
KRISHNANAGAR (037)	0	0	0	41	0	0	30	0	24	9	0	0	0	2	2	<=5KM	<=5KM	YES	YES	>5KM	<=5KM	>5KM	<=5KM	>5KM
NABASAN (047)	30	0	30	65	0	0	72	0	0	0	0	0	0	0	0	<=5KM	<=5KM	<=5KM	<=5KM	>5KM	<=5KM	>5KM	<=5KM	>5KM
NOADA NARAYANPUR (040)	0	0	0	0	0	0	0	0	0	0	0	0	0	0	0	<=5KM	<=5KM	<=5KM	<=5KM	>5KM	<=5KM	>5KM	<=5KM	>5KM
RAMNAGAR (042)	15	48	63	62	0	0	73	0	0	0	0	0	0	0	0	<=5KM	<=5KM	<=5KM	<=5KM	>5KM	<=5KM	>5KM	<=5KM	>5KM
KHANAKUL-II G.P. TOTAL :	**153**	**68**	**221**	**288**	**0**	**0**	**320**	**0**	**24**	**9**	**0**	**0**	**0**	**2**	**2**									
KISHOREPUR-I GRAM PANCHAYAT																								
BAMANKHANA (004)	0	0	0	48	0	0	48	0	0	0	0	0	0	0	0	>5KM	<=5KM	<=5KM	<=5KM	>5KM	>5KM	>5KM	>5KM	>5KM
BANDIPUR (005)	0	0	0	40	0	0	40	0	0	0	0	0	0	0	0	>5KM	YES	YES	YES	>5KM	>5KM	>5KM	>5KM	>5KM
ICHHAPUR (006)	0	0	0	2	22	0	24	0	45	6	0	1	0	9	0	>5KM	<=5KM	<=5KM	<=5KM	>5KM	>5KM	>5KM	>5KM	>5KM
KISHORPUR (001)	0	0	0	62	0	0	62	0	0	0	0	0	0	0	0	>5KM	<=5KM	<=5KM	<=5KM	>5KM	>5KM	>5KM	>5KM	>5KM
MAYAL (007)	0	0	0	4	4	0	8	0	0	0	0	0	0	0	0	>5KM	<=5KM	<=5KM	<=5KM	>5KM	>5KM	>5KM	>5KM	>5KM
NIRANJANBATI (003)	0	0	0	34	0	0	34	0	15	3	0	2	0	1	0	>5KM	<=5KM	<=5KM	<=5KM	>5KM	>5KM	>5KM	>5KM	>5KM
KISHOREPUR-I G.P. TOTAL :	**0**	**0**	**0**	**190**	**26**	**0**	**216**	**0**	**60**	**9**	**0**	**3**	**0**	**10**	**0**									
KISHOREPUR-II GRAM PANCHAYAT																								
CHUADANGA (002)	0	5	5	0	0	0	0	0	0	0	0	0	0	0	0	>5KM	<=5KM	<=5KM	<=5KM	>5KM	>5KM	>5KM	>5KM	>5KM

(P) - Part Mouza i.e., Mouza appears in more than one Gram Panchayat; YES - Located in the Mouza; <=5KM - Located at a distance upto 5 KM; >5KM - Located at a distance more than 5 KM

Reference Date : 15.10.2007

HOOGHLY DISTRICT

NAME OF THE MOUZA (J.L. No.)	FODDER AREA: Area under Fodder Crops (in Cottah)			AGRICULTURAL IMPLEMENTS / FISHERY / LIVESTOCK & FISHERY INFRASTRUCTURE: Animal Operated Implements						Engaged in Actual Operation of Fishing				Marketing of Fish											
										Full Time		Part Time													
	Kharif	Rabi	Total	Wooden Plough	Steel Plough	Animal Cart	Leveller	Chaff Cutter	Fishery Household Persons	Male	Female	Male	Female	Male	Female	Veterinary Hospital /Health Centre	Artificial Incemination Centre	Veterinary Medicine Shop	Live stock Development Worker	Chilling Plant/ Bulk Milk Cooler	Co-op. Dairy/ Milk Collection Centre	Availability of Pasture Land	Cattle/ Poultry Feed Shop	Fish Wholesale Market
	45	46	47	48	49	50	51	52	53	54	55	56	57	58	59	60	61	62	63	64	65	66	67	68
KHANAKUL-I BLOCK : ARAMBAGH SUBDIVISION																									
KISHOREPUR-II GRAM PANCHAYAT																									
GHASHUA (011)	3	3	6	15	0	0	15	0	0	0	0	0	0	0	0	>5KM	<=5KM	<=5KM	<=5KM	>5KM	>5KM	>5KM	>5KM	>5KM
GUJRAT (008)	0	5	5	1	0	0	1	0	22	2	0	1	0	2	0	>5KM	YES	YES	YES	>5KM	>5KM	>5KM	>5KM	>5KM
MADANBATI (009)	0	0	0	3	0	0	3	0	0	0	0	0	0	0	0	>5KM	<=5KM	<=5KM	<=5KM	>5KM	>5KM	>5KM	>5KM	>5KM
MAHISHGOT (010)	0	0	0	10	0	0	10	0	0	0	0	0	0	0	0	>5KM	<=5KM	<=5KM	<=5KM	>5KM	>5KM	>5KM	>5KM	>5KM
KISHOREPUR-II G.P. TOTAL :	3	13	16	29	0	0	29	0	22	2	0	1	0	2	0									
POLE-I GRAM PANCHAYAT																									
POL (024)	0	0	0	238	4	7	660	0	6	1	0	0	0	0	0	<=5KM	<=5KM	<=5KM	YES	>5KM	>5KM	>5KM	>5KM	<=5KM
SAPATH (027)	0	0	0	68	0	8	125	0	0	0	0	0	0	0	0	>5KM	<=5KM	<=5KM	<=5KM	>5KM	>5KM	>5KM	>5KM	<=5KM
SHULUT (025)	0	0	0	18	0	0	103	0	0	0	0	0	0	0	0	<=5KM	<=5KM	<=5KM	<=5KM	>5KM	>5KM	>5KM	>5KM	<=5KM
POLE-I G.P. TOTAL :	0	0	0	324	4	15	888	0	6	1	0	0	0	0	0									
POLE-II GRAM PANCHAYAT																									
CHAK BHEDUA (030)	0	0	0	10	0	2	10	0	0	0	0	0	0	0	0	<=5KM	YES	YES	YES	>5KM	>5KM	>5KM	>5KM	>5KM
GANESH BAZAR (029)	0	0	0	59	0	2	49	0	0	0	0	0	0	0	0	>5KM	<=5KM	<=5KM	<=5KM	>5KM	>5KM	>5KM	>5KM	>5KM
GAURAN (033)	0	0	0	84	0	6	82	0	0	0	0	0	0	0	0	>5KM	<=5KM	<=5KM	<=5KM	>5KM	>5KM	>5KM	>5KM	>5KM
MANDARAN (032)	0	0	0	12	0	2	18	0	0	0	0	0	0	0	0	>5KM	<=5KM	<=5KM	<=5KM	>5KM	>5KM	>5KM	>5KM	>5KM
PATUL (026)	0	0	0	77	2	3	77	0	0	0	0	0	0	0	0	<=5KM	<=5KM	<=5KM	<=5KM	>5KM	>5KM	>5KM	YES	>5KM
RADHABALLABHPUR (028)	0	0	0	242	0	34	237	0	0	0	0	0	0	0	0	>5KM	<=5KM	<=5KM	YES	>5KM	>5KM	>5KM	>5KM	>5KM
SAIBONA (031)	0	0	0	18	0	0	18	0	0	0	0	0	0	0	0	>5KM	<=5KM	<=5KM	<=5KM	>5KM	>5KM	>5KM	>5KM	>5KM
POLE-II G.P. TOTAL :	0	0	0	502	2	49	491	0	0	0	0	0	0	0	0									
RAMMOHAN-I GRAM PANCHAYAT																									
AMARPUR (120)	0	0	0	11	10	0	10	0	0	0	0	0	0	0	0	<=5KM	<=5KM	<=5KM	<=5KM	>5KM	>5KM	>5KM	<=5KM	>5KM
DHAMLA (096)	0	0	0	62	0	0	62	0	0	0	0	0	0	0	0	<=5KM	<=5KM	<=5KM	<=5KM	>5KM	>5KM	>5KM	<=5KM	>5KM
GAURANGAPUR (100)	0	0	0	15	13	0	15	0	0	0	0	0	0	0	0	<=5KM	<=5KM	<=5KM	<=5KM	>5KM	>5KM	>5KM	<=5KM	>5KM
JAGANNATHPUR (119)	0	0	0	75	0	0	105	0	0	0	0	0	0	0	0	<=5KM	<=5KM	<=5KM	YES	>5KM	>5KM	>5KM	<=5KM	>5KM
JAKRI (121)	0	0	0	22	0	0	19	0	0	0	0	0	0	0	0	<=5KM	<=5KM	<=5KM	<=5KM	>5KM	>5KM	>5KM	<=5KM	>5KM
KALIMBA (034)	0	0	0	19	8	0	19	0	0	0	0	0	0	0	0	<=5KM	<=5KM	<=5KM	<=5KM	>5KM	>5KM	>5KM	<=5KM	>5KM
LANGULPARA (036)	0	0	0	36	0	0	36	0	0	0	0	0	0	0	0	<=5KM	<=5KM	<=5KM	<=5KM	>5KM	>5KM	>5KM	<=5KM	>5KM
PASCHIM RADHANAGAR (098)	0	0	0	0	0	0	0	0	0	0	0	0	0	0	0	<=5KM	<=5KM	YES	<=5KM	>5KM	>5KM	>5KM	YES	>5KM
RAGHUNATHPUR (035)	0	0	0	8	14	0	10	0	0	0	0	0	0	0	0	<=5KM	<=5KM	<=5KM	<=5KM	>5KM	>5KM	>5KM	<=5KM	>5KM

(P) - Part Mouza i.e., Mouza appears in more than one Gram Panchayat; YES - Located in the Mouza; <=5KM - Located at a distance upto 5 KM; >5KM - Located at a distance more than 5 KM

18th ALL INDIA LIVESTOCK CENSUS, AGRICULTURE IMPLEMENTS & MACHINERY, FISHERY STATISTICS, WEST BENGAL

Reference Date : 15.10.2007

HOOGHLY DISTRICT

FODDER AREA — AGRICULTURAL IMPLEMENTS / FISHERY / LIVESTOCK & FISHERY INFRASTRUCTURE

NAME OF THE MOUZA (J.L. No.)	Area under Fodder Crops (in Cottah)			Animal Operated Implements			Leveller	Chaff Cutter	Fishery Household Persons	Engaged in Actual Operation of Fishing				Marketing of Fish		Veterinary Hospital /Health Centre	Artificial Insemination Centre	Veterinary Medicine Shop	Live stock Development Worker	Chilling Plant/ Bulk Milk Cooler	Co-op. Dairy/ Milk Collection Centre	Availability of Pasture Land	Cattle/ Poultry Feed Shop	Fish Wholesale Market
										Full Time		Part Time												
	Kharif	Rabi	Total	Wooden Plough	Steel Plough	Animal Cart				Male	Female	Male	Female	Male	Female									
	45	46	47	48	49	50	51	52	53	54	55	56	57	58	59	60	61	62	63	64	65	66	67	68
KHANAKUL-I BLOCK : ARAMBAGH SUBDIVISION																								
RAMMOHAN-I GRAM PANCHAYAT																								
SAHANPUR (039)	0	0	0	0	0	0	0	0	0	0	0	0	0	0	0	<=5KM	<=5KM	<=5KM	<=5KM	>5KM	>5KM	>5KM	<=5KM	>5KM
SARDA (130)	0	0	0	4	0	0	4	0	0	0	0	0	0	0	0	>5KM	<=5KM	<=5KM	<=5KM	>5KM	>5KM	>5KM	<=5KM	>5KM
SENPUR (099)	0	0	0	11	0	0	11	0	0	0	0	0	0	0	0	<=5KM	YES	<=5KM	<=5KM	>5KM	>5KM	>5KM	<=5KM	>5KM
RAMMOHAN-I G.P. TOTAL :	0	0	0	263	45	0	291	0	0	0	0	0	0	0	0									
RAMMOHAN-II GRAM PANCHAYAT																								
ATGHARA (103)	0	0	0	24	24	0	26	0	0	0	0	0	0	0	0	<=5KM	<=5KM	<=5KM	<=5KM	>5KM	>5KM	>5KM	<=5KM	>5KM
GOBINDAPUR (105)	0	0	0	61	0	0	18	0	0	0	0	0	0	0	0	<=5KM	<=5KM	<=5KM	<=5KM	>5KM	>5KM	>5KM	<=5KM	>5KM
HELAN (108)	0	0	0	15	0	0	17	0	0	0	0	0	0	0	0	YES	YES	<=5KM	<=5KM	>5KM	>5KM	>5KM	YES	>5KM
KAIBA (102)	0	0	0	14	14	0	13	0	0	0	0	0	0	0	0	<=5KM	<=5KM	<=5KM	<=5KM	>5KM	>5KM	>5KM	<=5KM	>5KM
KHAMARGOR (106)	0	0	0	11	11	0	9	0	0	0	0	0	0	0	0	<=5KM	<=5KM	<=5KM	<=5KM	>5KM	>5KM	>5KM	<=5KM	>5KM
MAIKHANDA (107)	0	0	0	4	0	0	6	0	0	0	0	0	0	0	0	<=5KM	<=5KM	<=5KM	<=5KM	>5KM	>5KM	>5KM	<=5KM	>5KM
SEKENDARPUR (104)	0	0	0	26	30	0	51	0	0	0	0	0	0	0	0	<=5KM	<=5KM	<=5KM	<=5KM	>5KM	>5KM	>5KM	<=5KM	>5KM
SHRIRAMPUR (101)	0	0	0	16	13	0	12	0	0	0	0	0	0	0	0	<=5KM	<=5KM	<=5KM	<=5KM	>5KM	>5KM	>5KM	<=5KM	>5KM
RAMMOHAN-II G.P. TOTAL :	0	0	0	171	92	0	152	0	0	0	0	0	0	0	0									
TANTISAL GRAM PANCHAYAT																								
DURGAPUR (118)	0	0	0	2	0	0	0	0	0	0	0	0	0	0	0	<=5KM	<=5KM	<=5KM	<=5KM	>5KM	>5KM	>5KM	>5KM	>5KM
KANAKPUR (116)	0	0	0	6	6	0	6	0	0	0	0	0	0	0	0	<=5KM	<=5KM	<=5KM	YES	>5KM	>5KM	>5KM	>5KM	>5KM
KURKURI (117)	0	0	0	10	10	0	10	0	0	0	0	0	0	0	0	<=5KM	YES	<=5KM	<=5KM	>5KM	>5KM	>5KM	>5KM	>5KM
MAJPUR (110)	0	0	0	7	0	0	7	0	0	0	0	0	0	0	0	<=5KM	<=5KM	<=5KM	<=5KM	>5KM	>5KM	>5KM	>5KM	>5KM
TANTISAL (109)	0	0	0	20	0	0	20	0	0	0	0	0	0	0	0	<=5KM	<=5KM	<=5KM	<=5KM	>5KM	>5KM	>5KM	>5KM	>5KM
UDNA (111)	0	0	0	8	6	0	8	0	0	0	0	0	0	0	0	<=5KM	<=5KM	<=5KM	<=5KM	>5KM	>5KM	>5KM	>5KM	>5KM
TANTISAL G.P. TOTAL :	0	0	0	53	22	0	51	0	0	0	0	0	0	0	0									
THAKURANICHAK GRAM PANCHAYAT																								
DUADANDA (020)	0	0	0	11	0	0	72	0	0	0	0	0	0	0	0	>5KM	<=5KM	<=5KM	<=5KM	>5KM	>5KM	>5KM	>5KM	>5KM
KANCHRA (021)	0	0	0	50	0	0	97	0	0	0	0	0	0	0	0	>5KM	<=5KM	<=5KM	<=5KM	>5KM	>5KM	>5KM	>5KM	>5KM
MAINAN (022)	0	0	0	98	0	0	179	0	0	0	0	0	0	0	0	>5KM	<=5KM	<=5KM	>5KM	>5KM	>5KM	>5KM	>5KM	>5KM
PASCHIM THAKURANI CHAK (017)	0	0	0	244	0	0	553	0	30	10	0	5	0	7	0	>5KM	<=5KM	<=5KM	YES	>5KM	>5KM	>5KM	>5KM	<=5KM
SANKARPUR (019)	0	0	0	21	0	0	97	0	0	0	0	0	0	0	0	>5KM	YES	<=5KM	<=5KM	>5KM	>5KM	>5KM	>5KM	<=5KM
THAKURANICHAK G.P. TOTAL :	0	0	0	424	0	0	998	0	30	10	0	5	0	7	0									

(P) - Part Mouza i.e., Mouza appears in more than one Gram Panchayat; YES - Located in the Mouza; <=5KM - Located at a distance upto 5 KM; >5KM - Located at a distance more than 5 KM

KHANAKUL-II BLOCK

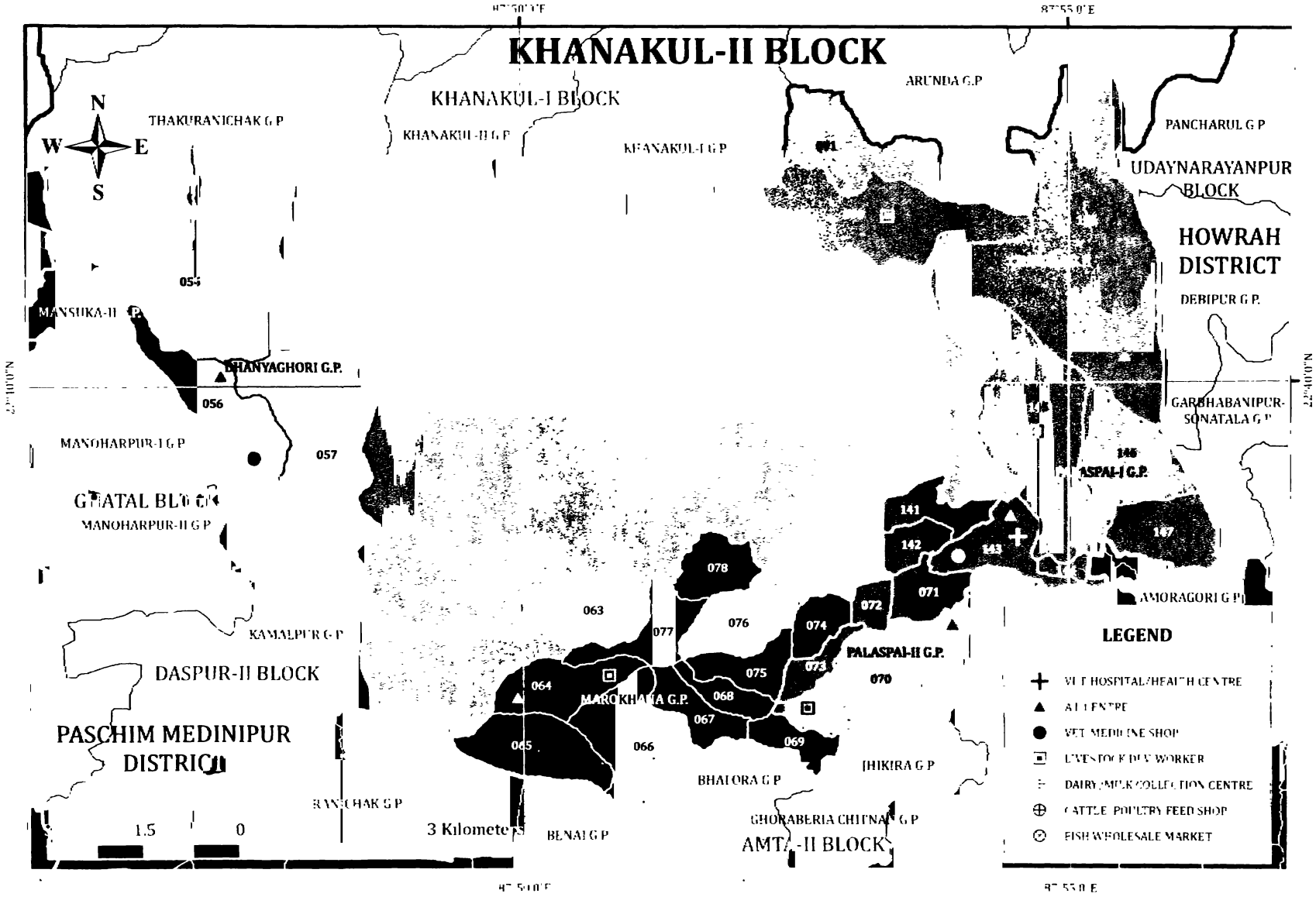

NUMBERS IN THE MAP INDICATE THE J.L.NO. OF THE MOUZAS

LIST OF MOUZAS WITH J.L.NO. IN THE REVERSE PAGE

LIST OF MOUZAS WITH J.L. NO. OF KHANAKUL-II BLOCK

CHINGRA G.P.
- 090 RANJITBATI
- 091 KETEDAL
- 135 CHINRA

DHANYAGHORI G.P.
- 055 KAKNAN
- 056 DHANYAGHARI
- 057 GHORADAHA

JAGATPUR G.P.
- 058 JAGATPUR
- 059 BAR NANDANPUR
- 062 NANDANPUR

MAROKHANA G.P.
- 063 BANHIJLI
- 064 CHAND KUNDU
- 065 DHALDANGA
- 066 MARAKHANA
- 067 MANIKDWIP
- 068 JOARIACHAK
- 069 MAHISHNALA DAMKUNDA
- 074 MANSUKA
- 075 KAMDEB CHAK
- 076 SASAPOTA
- 077 HANUA
- 078 DAKSHIN SUDAM CHAK

NATIBPUR-I G.P.
- 086 TETULIA
- 087 ROUTKHANA
- 088 JAYRAMPUR
- 089 NAOPARA
- 136 BALIGARI
- 137 GANESHPUR

NATIBPUR-II G.P.
- 138 NATIBPUR
- 139 BALPAI
- 140 DAULAT CHAK

PALASPAI-I G.P.
- 143 PALASHPAI
- 144 CHANPANAGARI
- 145 MOSTAFAPUR
- 146 CHAK MAGRI
- 147 KATASHIA

PALASPAI-II G.P.
- 070 HAYATPUR
- 071 BHAIRABPUR

PALASPAI-II G.P.
- 072 PAR KALAHAR
- 073 CHAK HAYATPUR
- 141 KHUNECHAK
- 142 NARENDRAPUR

RAJHATI-I G.P.
- 050 KUMARHAT
- 051 KHANTARA
- 052 HIRAPUR
- 053 KUSBALI
- 054 RAMCHANDRAPUR
- 060 RADHAKRISHNAPUR

RAJHATI-II G.P.
- 061 MADHYARANG
- 081 MAMAKPUR
- 082 RAJHATI
- 083 SENHAT

SABALSINGHAPUR G.P.
- 079 HARISH CHAK
- 080 SABALSINGHAPUR

Administrative Divisions (in number), 2005

Police Station	Panchayat Samity	Gram Panchayat	Mouza	Household	Town
1	1	11	53	31,731	-

Population and Density of Population (per sq. kms.), 2001

Population	Density of Population	Area (Sq. K.M.)
1,60,888	1321	121.83

Population (in number), 2001

Male	Female	Total
79,540	81,348	1,60,888

Scheduled Castes and Scheduled Tribes Population by Sex (in no.), 2001

Scheduled Castes			Scheduled Tribes		
Male	Female	Total	Male	Female	Total
23,133	23,573	46,706	1	-	1

Broad Pattern of Land Utilisation (in hect.), 2002-2003

Cultivable area	Residual area	Forest area
9,135	3021.38	-

Percentage of Literates by Sex, 2001

Male	Female	Total
81.00	60.50	70.50

Number of Schools (General Education), 2005-2006

Primary	Middle/High	Higher Secondary
146	3/14	6

Number of Students (General Education), 2005-2006

Class	I to V	VI to VIII	IX to X	XI to XII
Total	**17,778**	**856**	**9558**	**8183**

Number of Teachers (General Education), 2005-2006

School	Primary	Junior High	High	Higher Sec.
Total	**370**	**12**	**175**	**142**

Distribution of Colleges, 2005-2006

Name	No.
Colleges / University	-
Professional & Technical Schools & Colleges	-
Special & Non-Formal Education	**118**
Total	**118**

Health Facilities, 2005

Hospital	Health centre	Clinic & Dispensary	Total	Total bed	No. of Doctor
-	**4**	**29**	**33**	**28**	**4**

No. of Veterinary Hospitals

State Animal Health Centre	Block Animal Health Centre	Additional Block Health Centre	Animal Development Aid Centre	Mobile Animal Health Centre	Artificial Insemination (A.I.) Centre
-	**1**	**1**	**9**	-	**8**

BAR DIAGRAM SHOWING POPULATION OF LIVESTOCK SPECIES IN KHANAKUL-II BLOCK

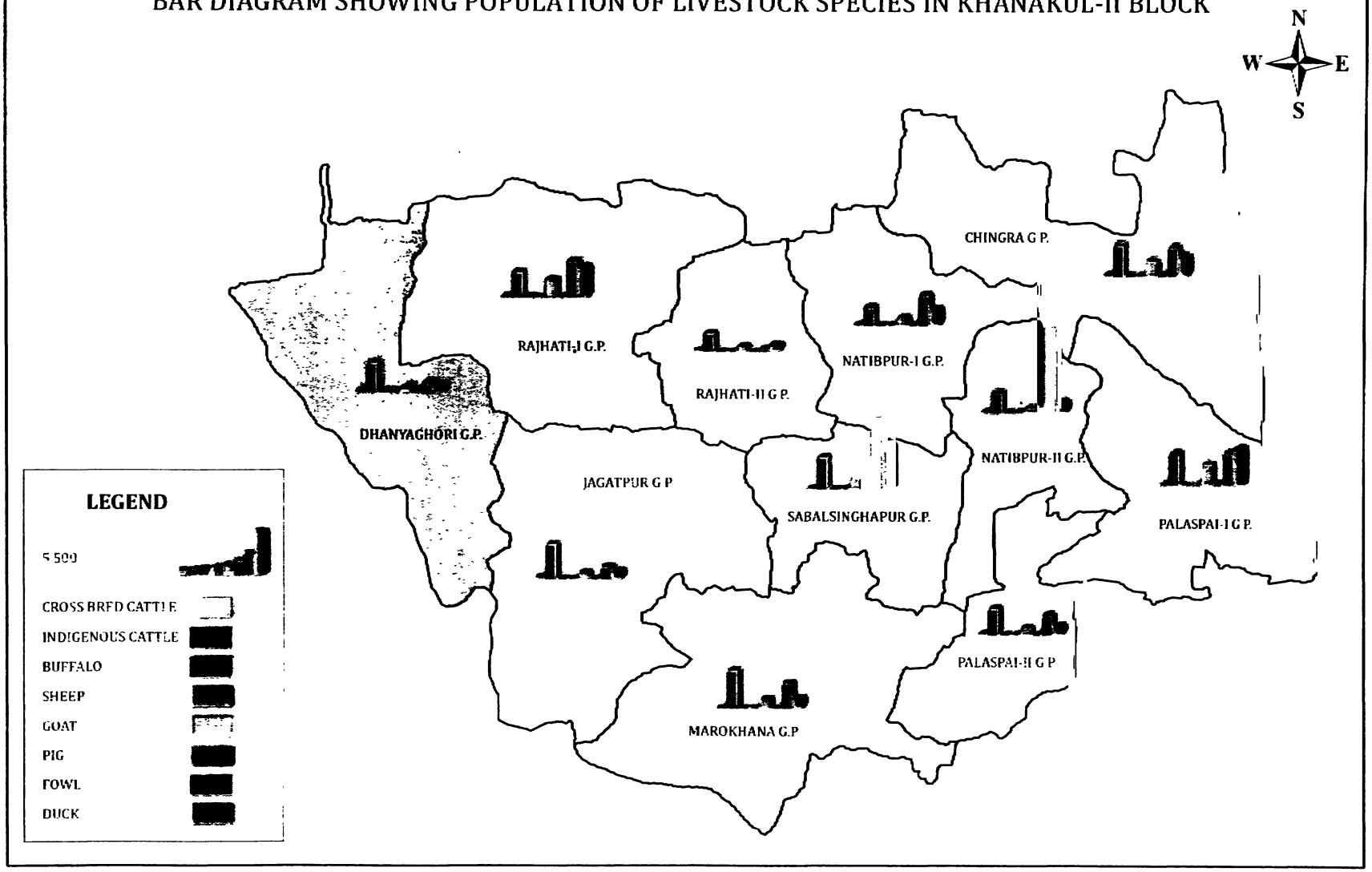

KHANAKUL-II BLOCK AT A GLANCE

Cross-Bred Cattle	1,065	6	9	73	27	29
Indigenous Cattle	38,670	230	317	232	174	185
Total Cattle	39,735	236	326	305	201	214
Buffalo	0	0	0	10	8	9
Sheep	1	0	0	2	17	18
Goat	13,910	83	114	241	158	168
Pig	20	0	0	9	8	9
Dog	1,685	10	14	25	18	19
Deshi Fowl	20,748	123	170	318	304	324
Improved Fowl	24,533	146	201	381	241	257
Total Fowl	45,281	269	372	699	545	580
Deshi Drake, Duck & Duckling	22,698	135	186	266	119	126
Improved Drake, Duck & Duckling	2,419	14	20	17	9	9
Total Drake, Duck & Duckling	25,117	149	206	283	127	135
Turkey, Quail & Other Poultry Bird	0	0	0	7	3	3
Total Poultry Bird	70,398	418	578	989	675	719
Wooden Plough	1,633	10	13	15	22	24
Steel Plough	2	0	0	7	7	7
Animal Cart	0	0	0	6	8	9
Leveller	2,133	13	18	18	22	23
Chaff Cutter	261	2	2	25	12	13
Total No. of Persons of Fishery Households	2,336	14	19	11	10	10
Actual Operation in Fishing Activity	801	5	7	2	3	3
Marketing of Fish & Other Fishing Occupation	750	4	6	2	2	2

KHANAKUL-II BLOCK

Reference Date : 15.10.2007

POPULATION SHARE OF BOVINES AND SMALL ANIMALS

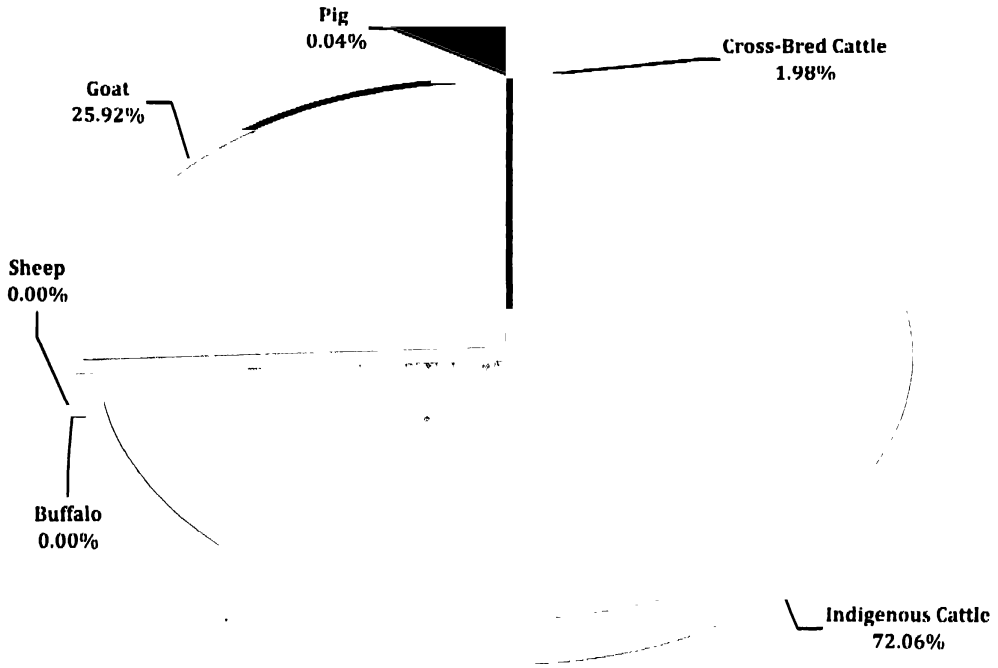

POPULATION SHARE OF FOWL AND DUCK

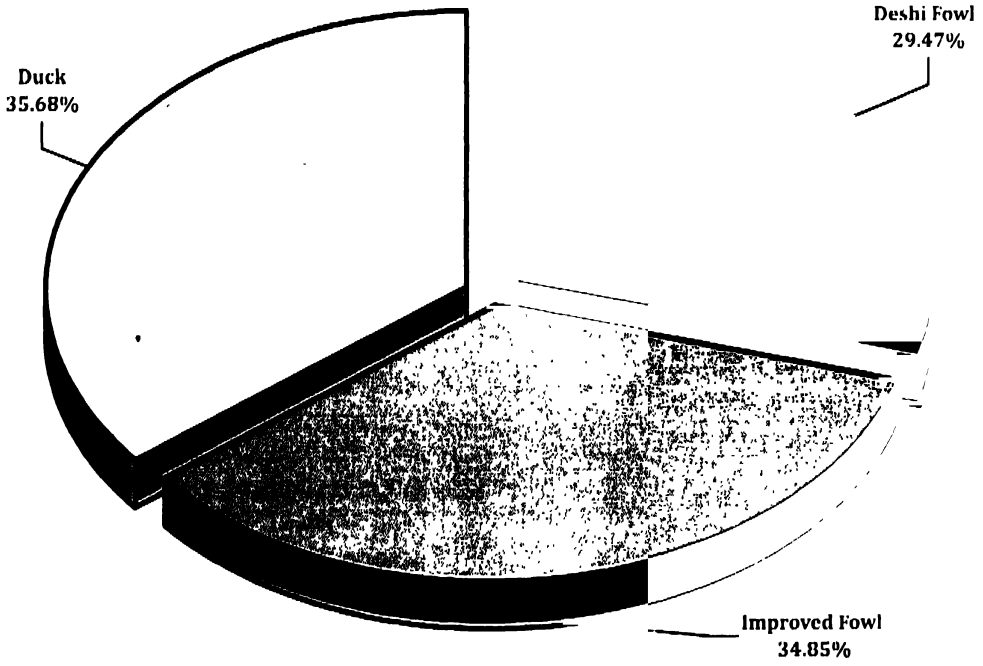

GRAM PANCHAYATWISE BOVINE POPULATION

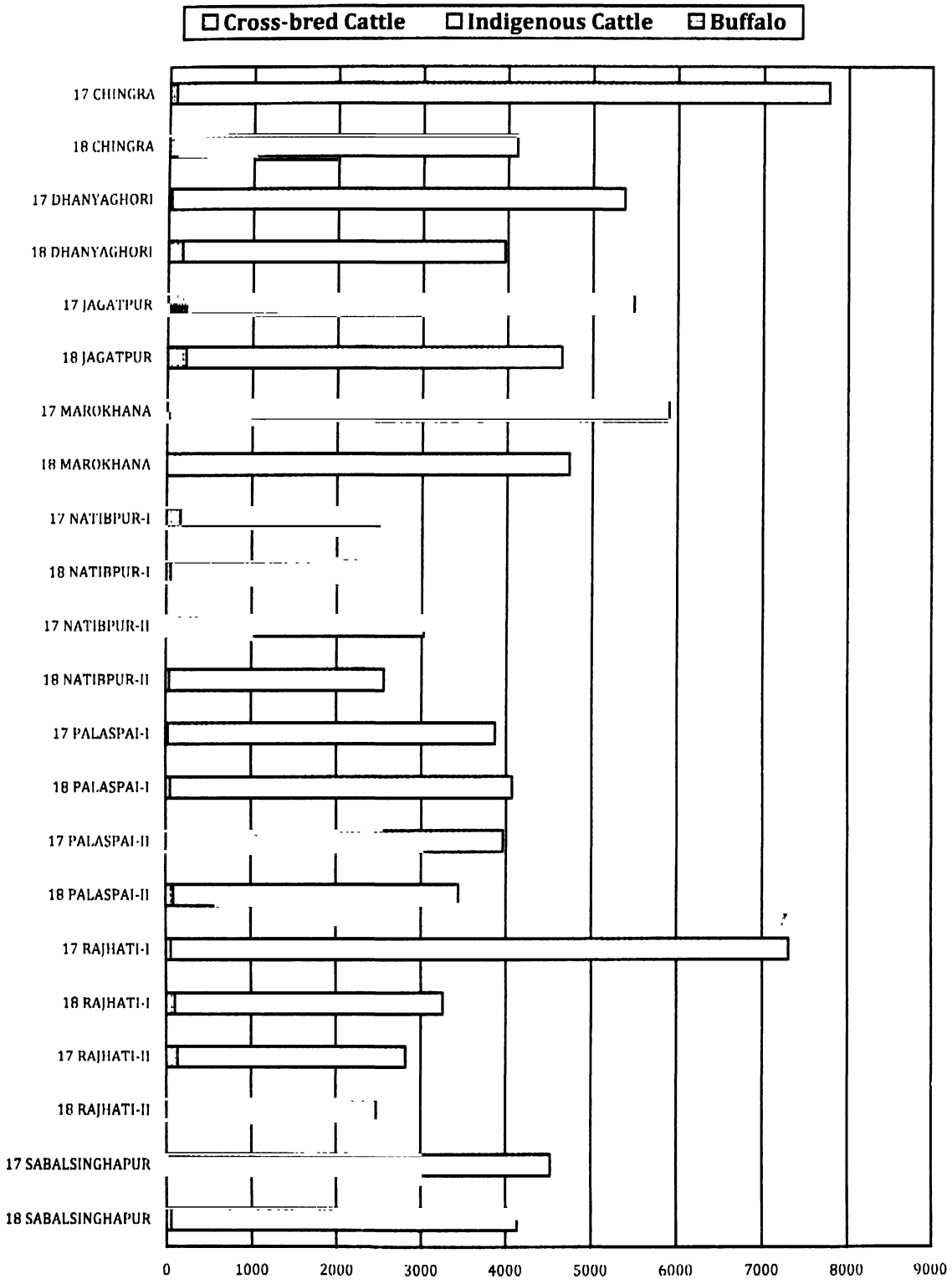

17 - PREVIOUS LIVESTOCK CENSUS, 2003; 18 - PRESENT LIVESTOCK CENSUS, 2007

GRAM PANCHAYATWISE POPULATION OF SMALL ANIMALS

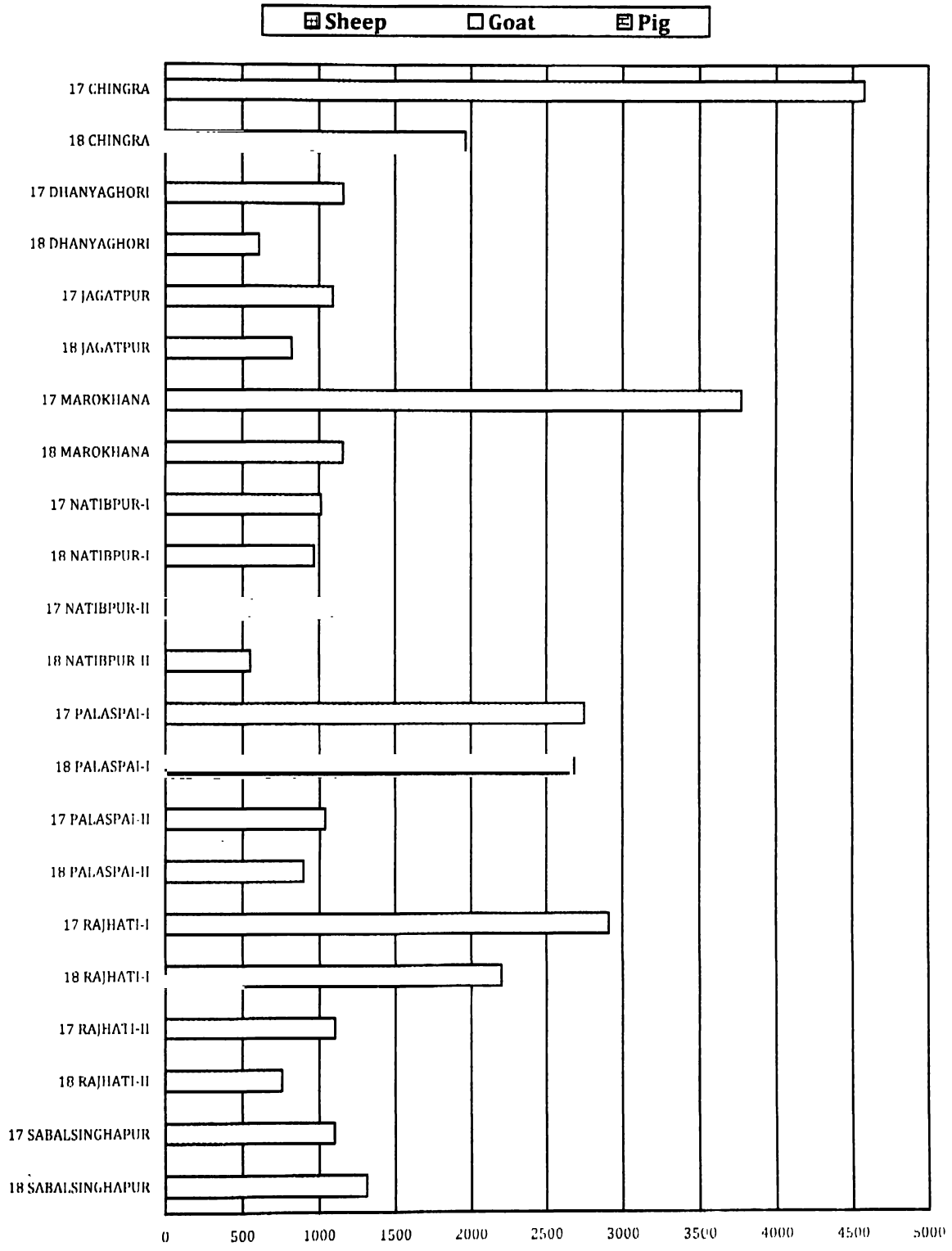

17 - PREVIOUS LIVESTOCK CENSUS, 2003; 18 - PRESENT LIVESTOCK CENSUS, 2007

GRAM PANCHAYATWISE POPULATION OF POULTRY BIRDS



17 - PREVIOUS LIVESTOCK CENSUS, 2003; 18 - PRESENT LIVESTOCK CENSUS, 2007

18th ALL INDIA LIVESTOCK CENSUS, AGRICULTURE IMPLEMENTS AND MACHINERY, FISHERY STATISTICS, WEST BENGAL

Reference Date : 15.10.2007

HOOGHLY DISTRICT

NAME OF THE GRAM PANCHAYAT	No. of Agricultural Households (areawise)									No. of Households based on Nature of Feeding			
	Upto 1 cottah	Above 1 cottah upto 10 cottah	Above 10 cottah upto 1 bigha	Above 1 bigha upto 3 bigha	Above 3 bigha upto 7½ bigha	Above 7½ bigha upto 15 bigha	Above 15 bigha upto 30 bigha	Above 30 bigha upto 75 bigha	Above 75 bigha	Stall feeding	Grazing	Both	Free ranging
1	2	3	4	5	6	7	8	9	10	11	12	13	14
KHANAKUL-II BLOCK													
CHINGRA G.P.	635	1264	750	520	187	39	1	1	0	8	35	2315	1075
DHANYAGHORI G.P.	370	930	685	373	56	3	0	0	0	47	0	2006	178
JAGATPUR G.P.	310	691	727	789	203	19	2	0	0	217	17	2121	378
MAROKHANA G.P.	48	937	1488	651	43	4	0	0	0	0	0	3123	0
NATIBPUR-I G.P.	832	268	154	187	87	16	2	0	0	4	26	1204	312
NATIBPUR-II G.P.	1151	544	278	244	60	14	1	0	0	639	42	960	651
PALASPAI-I G.P.	113	919	612	452	196	62	6	1	0	59	92	2164	46
PALASPAI-II G.P.	452	518	558	763	225	46	5	1	0	447	7	1392	722
RAJHATI-I G.P.	195	714	491	468	133	14	1	0	0	45	327	1139	505
RAJHATI-II G.P.	564	115	210	312	147	13	1	0	0	382	73	729	176
SABALSINGHAPUR G.P.	1748	290	236	189	49	3	0	0	0	1494	60	502	459
KHANAKUL-II BLOCK TOT :	**6,418**	**7,190**	**6,189**	**4,948**	**1,386**	**233**	**19**	**3**	**0**	**3,342**	**679**	**17,655**	**4,502**

18th ALL INDIA LIVESTOCK CENSUS, AGRICULTURE IMPLEMENTS AND MACHINERY, FISHERY STATISTICS, WEST BENGAL

HOOGHLY DISTRICT

Reference Date : 15.10.2007

NAME OF THE GRAM PANCHAYAT	Major Occupationwise No. of Households								No. of Households using different Sources of Fodder			
	Agriculture	Agriculture labourer	Cattle & Buffalo rearing	Sheep, Goat & Pig rearing	Poultry & allied activities	Other activities related to livestock	Fisheries & allied activities	Others	Own produce	Bought from market/ other persons	Both own produce & bought	Other sources
1	15	16	17	18	19	20	21	22	23	24	25	26
KHANAKUL-II BLOCK												
CHINGRA G P.	1526	1277	0	0	4	1	67	558	0	1203	0	2230
DHANYAGHORI G.P.	723	1516	0	0	0	9	149	20	2	115	1	1951
JAGATPUR G.P.	937	934	11	0	1	21	143	694	0	136	87	2191
MAROKHANA G.P.	379	1903	0	0	0	0	64	825	0	0	0	3123
NATIBPUR-I G.P.	199	584	0	0	0	0	15	748	0	373	570	131
NATIBPUR-II G.P.	444	943	1	0	11	0	4	889	185	521	780	685
PALASPAI-I G.P.	1794	549	1	0	1	1	0	15	8	211	2107	35
PALASPAI-II G.P.	755	1517	0	0	0	0	0	296	24	612	716	651
RAJHATI-I G.P.	712	1073	1	0	0	0	0	230	686	22	463	845
RAJHATI-II G.P.	467	558	5	1	8	0	0	323	308	312	329	362
SABALSINGHAPUR G.P.	411	957	0	0	0	0	25	1122	232	1426	335	82
KHANAKUL-II BLOCK TOT :	**8,347**	**11,811**	**19**	**1**	**25**	**32**	**467**	**5,720**	**1,445**	**4,931**	**5,388**	**12,286**

18th ALL INDIA LIVESTOCK CENSUS, AGRICULTURE IMPLEMENTS AND MACHINERY, FISHERY STATISTICS, WEST BENGAL

Reference Date : 15.10.2007

HOOGHLY DISTRICT

NAME OF THE GRAM PANCHAYAT	No. of Households Availing institutional financial		Different uses of dung Householdwise (average daily kg.)				No. of Households/Khatals/Farms etc. using different Livestock							
							Livestock							
	Yes	No	Total dung produced (kg.)	Used for fuel (daily kg.)	Used for manure (daily kg.)	Used in other ways (kg.)	Cross-bred Cattle	Indi-genous Cattle	Buffalo	Sheep	Goat	Pig	Dog	Rabbit
1	27	28	29	30	31	32	33	34	35	36	37	38	39	40
KHANAKUL-II BLOCK														
CHINGRA G.P.	0	3433	9541	9234	184	123	80	2142	0	0	806	0	62	0
DHANYAGHORI G.P.	20	2397	22478	18345	2777	1356	166	1990	0	0	191	0	7	1
JAGATPUR G.P.	29	2712	21509	22367	5363	1813	137	2181	0	0	297	0	47	3
MAROKHANA G P.	0	3171	21106	20699	407	0	0	2284	0	0	376	0	12	0
NATIBPUR-I G.P.	0	15[illegible]6	10467	8986	745	736	21	932	0	0	279	0	14	0
NATIBPUR-II G.P.	0	2292	5651	5058	590	3	51	1269	0	0	240	0	50	1
PALASPAI-I G.P.	0	2361	10174	6014	2664	1496	36	1686	0	1	641	20	48	0
PALASPAI-II G.P.	0	2568	10819	9459	750	610	60	1773	0	0	289	0	75	1
RAJHATI-I G.P.	0	0	22629	17838	1372	3419	67	1549	0	0	390	0	1	0
RAJHATI-II G.P.	21	1341	19050	16710	1494	846	112	1065	0	0	234	0	2	0
SABALSINGHAPUR G.P.	1	2514	35453	17324	12820	5309	29	1690	0	0	355	0	19	0
KHANAKUL-II BLOCK TOT :	**71**	**24,335**	**188,877**	**152,034**	**29,166**	**15,711**	**759**	**18,561**	**0**	**1**	**4,098**	**20**	**337**	**6**

18th ALL INDIA LIVESTOCK CENSUS, AGRICULTURE IMPLEMENTS AND MACHINERY, FISHERY STATISTICS, WEST BENGAL

HOOGHLY DISTRICT

Reference Date : 15.10.2007

NAME OF THE GRAM PANCHAYAT	No. of Households/Khatals/Farms etc. having Poultry or Producing Milk				No. and classification of source of data														
	Poultry Birds			Milk Producing House-hold	Household	Khatal	Goshala	Dairy	Poultry Farm	Sheep, Goat, Pig etc. Farm	Livestock Market/Hat	Poultry Hatchery	Agriculture Farm	Meat Shop				Fish Shop	Others (Fish Jetty, Harbour, Processing Centre, Fish Hatchery etc.)
	Fowl	Duck	Other Poultry Birds											Sheep	Goat	Pig	Poultry		
1	41	42	43	44	45	46	47	48	49	50	51	52	53	54	55	56	57	58	59
KHANAKUL-II BLOCK																			
CHINGRA G.P.	931	894	0	585	3429	0	0	0	4	0	0	0	0	0	0	0	0	0	0
DHANYAGHORI G.P.	246	189	0	1044	2409	0	0	0	0	0	0	0	0	0	2	0	6	0	0
JAGATPUR G.P.	338	316	0	866	2735	0	0	0	2	0	0	0	0	0	2	0	2	0	0
MAROKHANA G.P.	773	439	0	748	3163	0	0	0	0	0	0	0	0	0	0	0	8	0	0
NATIBPUR-I G.P.	463	486	0	620	1546	0	0	0	0	0	0	0	0	0	0	0	0	0	0
NATIBPUR-II G.P.	608	533	0	119	2282	0	0	0	10	0	0	0	0	0	0	0	0	0	0
PALASPAI-I G.P.	623	859	0	779	2358	0	0	0	0	0	0	0	0	0	0	0	0	0	0
PALASPAI-II G.P.	600	379	0	326	2565	0	0	0	0	0	0	0	0	0	0	0	3	0	0
RAJHATI-I G.P.	400	436	0	315	2016	0	0	0	0	0	0	0	0	0	0	0	0	0	0
RAJHATI-II G.P.	100	296	0	464	1349	0	0	0	0	0	0	0	0	0	5	0	8	0	0
SABALSINGHAPUR G.P.	1191	1081	0	794	2515	0	0	0	0	0	0	0	0	0	0	0	0	0	0
KHANAKUL-II BLOCK TOT :	**6,273**	**5,908**	**0**	**6,660**	**26,367**	**0**	**0**	**0**	**16**	**0**	**0**	**0**	**0**	**0**	**9**	**0**	**27**	**0**	**0**

18th ALL INDIA LIVESTOCK CENSUS, AGRICULTURE IMPLEMENTS AND MACHINERY, FISHERY STATISTICS, WEST BENGAL

Reference Date : 15.10.2007

HOOGHLY DISTRICT

JERSEY CROSS-BRED CATTLE

NAME OF THE GRAM PANCHAYAT	MALE JERSEY CROSS-BRED CATTLE							FEMALE JERSEY CROSS-BRED CATTLE							Total Jersey Cross-bred Cattle (66+73)
	Under 1 year	1 to 2½ years	Over 2½ years (Major use)				Total Male Jersey Cross-bred Cattle (60+61+62+63+64+65)	Under 1 year	1 to 2½ years	Over 2½ years			Above 10 years	Total Female Jersey Cross-bred Cattle (67+68+69+70+71+72)	
			Used for Breeding only	Mainly used for Agri-culture	Mainly used for Bullock Cart	Others				In milk	Dry	Not calved once			
1	60	61	62	63	64	65	66	67	68	69	70	71	72	73	74
KHANAKUL-II BLOCK															
CHINGRA G.P.	7	8	0	0	0	0	15	22	43	25	17	3	0	110	125
DHANYAGHORI G.P.	17	13	0	0	0	0	30	32	59	30	11	7	0	139	169
JAGATPUR G.P.	19	5	2	0	0	0	26	47	24	56	24	40	1	192	218
MAROKHANA G.P	0	0	0	0	0	0	0	0	0	0	0	0	0	0	0
NATIBPUR-I G.P.	7	0	0	0	0	0	7	11	13	19	0	1	0	44	51
NATIBPUR-II G.P.	2	1	0	0	0	0	3	6	10	7	4	12	0	39	42
PALASPAI-I G.P.	0	0	0	0	0	0	0	7	4	6	3	0	0	20	20
PALASPAI-II G P.	3	0	0	0	0	0	3	11	11	25	14	26	0	87	90
RAJHATI-I G.P.	4	1	0	0	0	0	5	34	20	35	6	5	0	100	105
RAJHATI-II G.P.	18	8	0	0	0	0	26	24	26	35	32	12	0	129	155
SABALSINGHAPUR G.P.	6	4	0	0	0	0	10	9	20	7	3	1	0	40	50
KHANAKUL-II BLOCK TOT :	83	40	2	0	0	0	125	203	230	245	114	107	1	900	1,025

18th ALL INDIA LIVESTOCK CENSUS, AGRICULTURE IMPLEMENTS AND MACHINERY, FISHERY STATISTICS, WEST BENGAL

HOOGHLY DISTRICT

Reference Date : 15.10.2007

HOLSTEIN FRIESIAN CROSS-BRED CATTLE

NAME OF THE GRAM PANCHAYAT	MALE HOLSTEIN FRIESIAN CROSS-BRED CATTLE							FEMALE HOLSTEIN FRIESIAN CROSS-BRED CATTLE							Total Holstein Friesian Cross-bred Cattle (81+88)
	Under 1 year	1 to 2½ years	Over 2½ years (Major use)				Total Male Holstein Friesian Cross bred Cattle (75+76+77+78+79+80)	Under 1 year	1 to 2½ years	Over 2½ years			Above 10 years	Total Female Holstein Friesian Cross-bred Cattle (82+83+84+85+86+87)	
			Used for Breeding only	Mainly used for Agri-culture	Mainly used for Bullock Cart	Others				In milk	Dry	Not calved once			
1	75	76	77	78	79	80	81	82	83	84	85	86	87	88	89
KHANAKUL-II BLOCK															
CHINGRA G.P.	0	0	0	0	0	0	0	0	0	0	0	0	0	0	0
DHANYAGHORI G.P.	0	0	0	0	0	0	0	0	0	0	0	0	0	0	0
JAGATPUR G.P.	0	0	0	0	0	0	0	0	0	0	0	0	0	0	0
MAROKHANA G.P.	0	0	0	0	0	0	0	0	0	0	0	0	0	0	0
NATIBPUR-I G.P.	0	0	0	0	0	0	0	0	0	0	0	0	0	0	0
NATIBPUR-II G.P.	0	0	0	0	0	0	0	0	0	0	0	0	0	0	0
PALASPAI-I G.P.	0	0	0	0	0	0	0	0	0	0	0	0	0	0	0
PALASPAI-II G.P.	0	0	0	0	0	0	0	0	0	0	0	0	0	0	0
RAJHATI-I G.P.	0	0	0	0	0	0	0	0	0	0	0	0	0	0	0
RAJHATI-II G.P.	0	0	0	0	0	0	0	0	0	0	0	0	0	0	0
SABALSINGHAPUR G.P.	0	0	0	0	0	0	0	0	0	0	0	0	0	0	0
KHANAKUL-II BLOCK TOT :	0	0	0	0	0	0	0	0	0	0	0	0	0	0	0

18th ALL INDIA LIVESTOCK CENSUS, AGRICULTURE IMPLEMENTS AND MACHINERY, FISHERY STATISTICS, WEST BENGAL

Reference Date : 15.10.2007

HOOGHLY DISTRICT

OTHER CROSS-BRED CATTLE

NAME OF THE GRAM PANCHAYAT	MALE OTHER CROSS-BRED CATTLE							FEMALE OTHER CROSS-BRED CATTLE							Total Other Cross-bred Cattle (96+103)
	Under 1 year	1 to 2½ years	Over 2½ years (Major use)				Total Male Other Cross-bred Cattle (90+91+92+93+94+95)	Under 1 year	1 to 2½ years	Over 2½ years			Above 10 years	Total Female Other Cross-bred Cattle (97+98+99+100+101+102)	
			Used for Breeding only	Mainly used for Agri-culture	Mainly used for Bullock Cart	Others				In milk	Dry	Not calved once			
1	90	91	92	93	94	95	96	97	98	99	100	101	102	103	104
KHANAKUL-II BLOCK															
CHINGRA G.P.	0	0	0	0	0	0	0	0	0	0	0	0	0	0	0
DHANYAGHORI G.P.	0	0	0	0	0	0	0	0	0	0	0	0	0	0	0
JAGATPUR G.P.	0	0	0	0	0	0	0	0	0	0	0	0	0	0	0
MAROKHANA G P.	0	0	0	0	0	0	0	0	0	0	0	0	0	0	0
NATIBPUR-I G.P.	0	0	0	0	0	0	0	0	0	0	0	0	0	0	0
NATIBPUR-II G.P.	0	0	0	0	0	0	0	0	0	0	0	0	0	0	0
PALASPAI-I G.P.	3	2	0	0	0	0	5	7	4	12	6	1	0	30	35
PALASPAI-II G.P.	0	0	0	0	0	0	0	0	0	0	0	0	0	0	0
RAJHATI-I G.P.	0	0	0	0	0	0	0	0	0	0	0	0	0	0	0
RAJHATI-II G.P.	0	0	0	0	0	0	0	0	0	0	0	0	0	0	0
SABALSINGHAPUR G.P.	0	0	0	0	0	0	0	2	2	1	0	0	0	5	5
KHANAKUL-II BLOCK TOT :	3	2	0	0	0	0	5	9	6	13	6	1	0	35	40

18th ALL INDIA LIVESTOCK CENSUS, AGRICULTURE IMPLEMENTS AND MACHINERY, FISHERY STATISTICS, WEST BENGAL

HOOGHLY DISTRICT

Reference Date : 15.10.2007

TOTAL CROSS-BRED CATTLE

NAME OF THE GRAM PANCHAYAT	TOTAL MALE CROSS-BRED CATTLE							TOTAL FEMALE CROSS-BRED CATTLE							Total Cross-bred Cattle (111+118)
	Under 1 year (60+75+90)	1 to 2½ years (61+76+91)	Over 2½ years (Major use)				Total Male Other Cross-bred Cattle (105+106+107+108+109+110)	Under 1 year (67+82+97)	1 to 2½ years (68+83+98)	Over 2½ years			Above 10 years (72+87+102)	Total Female Cross-bred Cattle (112+113+114+115+116+117)	
			Used for Breeding only (62+77+92)	Mainly used for Agriculture (63+78+93)	Mainly used for Bullock Cart (64+79+94)	Others (65+80+95)				In milk (69+84+99)	Dry (70+85+100)	Not calved once (71+86+101)			
1	105	106	107	108	109	110	111	112	113	114	115	116	117	118	119
KHANAKUL-II BLOCK															
CHINGRA G.P.	7	8	0	0	0	0	15	22	43	25	17	3	0	110	125
DHANYAGHORI G.P.	17	13	0	0	0	0	30	32	59	30	11	7	0	139	169
JAGATPUR G.P.	19	5	2	0	0	0	26	47	24	56	24	40	1	192	218
MAROKHANA G.P.	0	0	0	0	0	0	0	0	0	0	0	0	0	0	0
NATIBPUR-I G.P.	7	0	0	0	0	0	7	11	13	19	0	1	0	44	51
NATIBPUR-II G.P.	2	1	0	0	0	0	3	6	10	7	4	12	0	39	42
PALASPAI-I G.P.	3	2	0	0	0	0	5	14	8	18	9	1	0	50	55
PALASPAI-II G.P.	3	0	0	0	0	0	3	11	11	25	14	26	0	87	90
RAJHATI-I G.P.	4	1	0	0	0	0	5	34	20	35	6	5	0	100	105
RAJHATI-II G.P.	18	8	0	0	0	0	26	24	26	35	32	12	0	129	155
SABALSINGHAPUR G.P.	6	4	0	0	0	0	10	11	22	8	3	1	0	45	55
KHANAKUL-II BLOCK TOT :	86	42	2	0	0	0	130	212	236	258	120	108	1	935	1,065

18th ALL INDIA LIVESTOCK CENSUS, AGRICULTURE IMPLEMENTS AND MACHINERY, FISHERY STATISTICS, WEST BENGAL

Reference Date : 15.10.2007

HOOGHLY DISTRICT

INDIGENOUS BREED CATTLE (SAHIWAL, HARIANA, SIRI, GIR, RED SINDHI ETC.)

NAME OF THE GRAM PANCHAYAT	MALE INDIGENOUS BREED CATTLE							FEMALE INDIGENOUS BREED CATTLE							Total Indi-genous Breed Cattle (126+133)	Breedwise Breakup of Total Indigenous Breed Cattle				
	Under 1 year	1 to 3 years	Over 3 years (Major work basis)				Total Male Indigenous Breed Cattle (120+121+122+123+124+125)	Under 1 year	1 to 3 years	Over 3 years			Above 10 years	Total Female Indigenous Breed Cattle (127+128+129+130+131+132)		Total No. of Sahiwal	Total No. of Hariana	Total No. of Siri	Total No. of Gir	Total Red Sindhi & Others
			Used for Breeding only	Mainly used for Agri-culture	Mainly used for Bullock Cart	Others				In milk	Dry	Not calved once								
1	120	121	122	123	124	125	126	127	128	129	130	131	132	133	134	135	136	137	138	139
KHANAKUL-II BLOCK																				
CHINGRA G.P.	0	0	0	0	0	0	0	0	0	0	0	0	0	0	0	0	0	0	0	0
DHANYAGHORI G.P.	10	0	0	0	0	0	10	13	9	0	0	0	0	22	32	32	0	0	0	0
JAGATPUR G.P.	13	3	2	0	0	0	18	24	24	0	0	13	0	61	79	79	0	0	0	0
MAROKHANA G.P.	9	13	0	0	0	0	22	0	8	3	9	0	0	20	42	0	0	0	0	0
NATIBPUR-I G.P.	3	2	0	0	0	0	5	6	8	0	0	7	0	21	26	26	0	0	0	0
NATIBPUR-II G.P.	8	0	0	0	0	0	8	8	10	0	0	0	0	18	26	26	0	0	0	0
PALASPAI-I G.P.	5	5	0	0	0	0	10	17	15	14	0	0	0	46	56	57	0	0	0	0
PALASPAI-II G.P.	17	1	0	0	0	0	18	24	92	0	3	5	0	124	142	142	0	0	0	0
RAJHATI-I G.P.	18	8	0	0	0	0	26	43	45	0	0	0	0	88	114	114	0	0	0	0
RAJHATI-II G.P.	40	7	0	0	0	5	52	48	74	0	0	30	0	152	204	204	0	0	0	0
SABALSINGHAPUR G P.	5	2	0	0	0	0	7	16	5	0	0	0	0	21	28	28	0	0	0	0
KHANAKUL-II BLOCK TOT :	128	41	2	0	0	5	176	199	290	17	12	55	0	573	749	708	0	0	0	0

18th ALL INDIA LIVESTOCK CENSUS, AGRICULTURE IMPLEMENTS AND MACHINERY, FISHERY STATISTICS, WEST BENGAL

HOOGHLY DISTRICT

Reference Date : 15.10.2007

BENGAL / NON-DESCRIPT INDIGENOUS CATTLE

NAME OF THE GRAM PANCHAYAT	MALE BENGAL / NON-DESCRIPT INDIGENOUS CATTLE							FEMALE BENGAL / NON-DESCRIPT INDIGENOUS CATTLE							Total Bengal/Non-descript Indigenous Cattle (146+153)
	Under 1 year	1 to 3 years	Over 3 years (Major work basis)				Total Male Bengal/Non-descript Indigenous Cattle (140+141+142+143+144+145)	Under 1 year	1 to 3 years	Over 3 years			Above 10 years	Total Female Bengal/Non-descript Indigenous Cattle (147+148+149+150+151+152)	
			Used for Breeding only	Mainly used for Agri-culture	Mainly used for Bullock Cart	Others				In milk	Dry	Not calved once			
1	140	141	142	143	144	145	146	147	148	149	150	151	152	153	154
KHANAKUL-II BLOCK															
CHINGRA G P.	227	320	50	212	0	0	809	453	1267	647	753	54	1	3175	3984
DHANYAGHORI G.P.	314	112	12	71	0	0	509	597	371	1052	599	638	0	3257	3766
JAGATPUR G.P.	330	199	28	127	0	0	684	518	722	910	842	670	1	3663	4347
MAROKHANA G.P.	360	269	4	57	0	0	690	440	1362	856	1148	195	0	4001	4691
NATIBPUR-I G.P.	319	107	7	111	0	0	544	291	560	637	198	34	3	1723	2267
NATIBPUR-II G.P.	150	124	4	131	0	0	409	328	555	443	495	258	0	2079	2488
PALASPAI-I G.P.	222	162	12	101	0	0	497	846	1123	913	476	103	1	3462	3959
PALASPAI-II G.P.	215	97	3	106	0	0	421	416	868	492	862	151	0	2789	3210
RAJHATI-I G.P.	264	130	4	236	0	0	634	600	583	755	430	38	0	2406	3040
RAJHATI-II G.P.	195	120	28	78	0	8	429	235	323	487	421	213	9	1688	2117
SABALSINGHAPUR G.P.	358	314	1	163	0	2	838	791	931	851	625	16	0	3214	4052
KHANAKUL-II BLOCK TOT :	**2,954**	**1,954**	**153**	**1,393**	**0**	**10**	**6,464**	**5,515**	**8,665**	**8,043**	**6,849**	**2,370**	**15**	**31,457**	**37,921**

18th ALL INDIA LIVESTOCK CENSUS, AGRICULTURE IMPLEMENTS AND MACHINERY, FISHERY STATISTICS, WEST BENGAL

Reference Date : 15.10.2007

HOOGHLY DISTRICT

TOTAL INDIGENOUS CATTLE

NAME OF THE GRAM PANCHAYAT	TOTAL MALE INDIGENOUS CATTLE							TOTAL FEMALE INDIGENOUS CATTLE							Total Indigenous Cattle (161+168)
	Under 1 year (120+140)	1 to 3 years (121+141)	Over 3 years (Major work basis)				Total Male Indigenous Cattle (155+156+157+158+159+160)	Under 1 year (127+147)	1 to 3 years (128+148)	Over 3 years			Above 10 years (132+152)	Total Female Indigenous Cattle (162+163+164+165+166+167)	
			Used for Breeding only (122+142)	Mainly used for Agri-culture (123+143)	Mainly used for Bullock Cart (124+144)	Others (125+145)				In milk (129+149)	Dry (130+150)	Not calved once (131+151)			
1	155	156	157	158	159	160	161	162	163	164	165	166	167	168	169
KHANAKUL-II BLOCK															
CHINGRA G.P.	227	320	50	212	0	0	809	453	1267	647	753	54	1	3175	3984
DHANYAGHORI G P.	324	112	12	71	0	0	519	610	380	1052	599	638	0	3279	3798
JAGATPUR G.P.	343	202	30	127	0	0	702	542	746	910	842	683	1	3724	4426
MAROKHANA G.P.	369	282	4	57	0	0	712	440	1370	859	1157	195	0	4021	4733
NATIBPUR-I G.P	322	109	7	111	0	0	549	297	568	637	198	41	3	1744	2293
NATIBPUR-II G.P.	158	124	4	131	0	0	417	336	565	443	495	258	0	2097	2514
PALASPAI-I G.P.	227	167	12	101	0	0	507	863	1138	927	476	103	1	3508	4015
PALASPAI-II G.P.	232	98	3	106	0	0	439	440	960	492	865	156	0	2913	3352
RAJHATI-I G.P.	282	138	4	236	0	0	660	643	628	755	430	38	0	2494	3154
RAJHATI-II G.P.	235	127	28	78	0	13	481	283	397	487	421	243	9	1840	2321
SABALSINGHAPUR G.P.	363	316	1	163	0	2	845	807	936	851	625	16	0	3235	4080
KHANAKUL-II BLOCK TOT :	3,082	1,995	155	1,393	0	15	6,640	5,714	8,955	8,060	6,861	2,425	15	32,030	38,670

18th ALL INDIA LIVESTOCK CENSUS, AGRICULTURE IMPLEMENTS AND MACHINERY, FISHERY STATISTICS, WEST BENGAL

HOOGHLY DISTRICT

Reference Date : 15.10.2007

INDIGENOUS BREED BUFFALO (MURRAH ETC.)

NAME OF THE GRAM PANCHAYAT	MALE INDIGENOUS BREED BUFFALO (MURRAH ETC.)							MALE INDIGENOUS BREED BUFFALO (MURRAH ETC.)							Total Indigenous Breed Buffalo (176+183)
	Under 1 year	1 to 3 years	Over 3 years (Major work basis)				Total Male Indigenous Breed Buffalo (170+171+172+173+174+175)	Under 1 year	1 to 3 years	Over 3 years			Above 10 years	Total Female Indigenous Breed Buffalo (177+178+179+180+181+182)	
			Used for Breeding only	Mainly used for Agri-culture	Mainly used for Bullock Cart	Others				In milk	Dry	Not calved once			
1	170	171	172	173	174	175	176	177	178	179	180	181	182	183	184
KHANAKUL-II BLOCK															
CHINGRA G.P.	0	0	0	0	0	0	0	0	0	0	0	0	0	0	0
DHANYAGHORI G.P.	0	0	0	0	0	0	0	0	0	0	0	0	0	0	0
JAGATPUR G.P.	0	0	0	0	0	0	0	0	0	0	0	0	0	0	0
MAROKHANA G.P.	0	0	0	0	0	0	0	0	0	0	0	0	0	0	0
NATIBPUR-I G.P.	0	0	0	0	0	0	0	0	0	0	0	0	0	0	0
NATIBPUR-II G.P.	0	0	0	0	0	0	0	0	0	0	0	0	0	0	0
PALASPAI-I G.P.	0	0	0	0	0	0	0	0	0	0	0	0	0	0	0
PALASPAI-II G.P.	0	0	0	0	0	0	0	0	0	0	0	0	0	0	0
RAJHATI-I G.P.	0	0	0	0	0	0	0	0	0	0	0	0	0	0	0
RAJHATI-II G.P.	0	0	0	0	0	0	0	0	0	0	0	0	0	0	0
SABALSINGHAPUR G.P.	0	0	0	0	0	0	0	0	0	0	0	0	0	0	0
KHANAKUL-II BLOCK TOT :	0	0	0	0	0	0	0	0	0	0	0	0	0	0	0

18th ALL INDIA LIVESTOCK CENSUS, AGRICULTURE IMPLEMENTS AND MACHINERY, FISHERY STATISTICS, WEST BENGAL

Reference Date : 15.10.2007

HOOGHLY DISTRICT

NON-DESCRIPT BUFFALO

NAME OF THE GRAM PANCHAYAT	MALE NON-DESCRIPT BUFFALO							FEMALE NON-DESCRIPT BUFFALO							Total Non-descript Buffalo (191+198)
	Under 1 year	1 to 3 years	Over 3 years (Major work basis)				Total Male Non-descript Buffalo (185+186+187+188+189+190)	Under 1 year	1 to 3 years	Over 3 years			Above 10 years	Total Female Non-descript Buffalo (192+193+194+195+196+197)	
			Used for Breeding only	Mainly used for Agri-culture	Mainly used for Bullock Cart	Others				In milk	Dry	Not calved once			
1	185	186	187	188	189	190	191	192	193	194	195	196	197	198	199
KHANAKUL-II BLOCK															
CHINGRA G.P.	0	0	0	0	0	0	0	0	0	0	0	0	0	0	0
DHANYAGHORI G.P.	0	0	0	0	0	0	0	0	0	0	0	0	0	0	0
JAGATPUR G.P.	0	0	0	0	0	0	0	0	0	0	0	0	0	0	0
MAROKHANA G.P.	0	0	0	0	0	0	0	0	0	0	0	0	0	0	0
NATIBPUR-I G.P.	0	0	0	0	0	0	0	0	0	0	0	0	0	0	0
NATIBPUR-II G.P.	0	0	0	0	0	0	0	0	0	0	0	0	0	0	0
PALASPAI-I G.P.	0	0	0	0	0	0	0	0	0	0	0	0	0	0	0
PALASPAI-II G.P.	0	0	0	0	0	0	0	0	0	0	0	0	0	0	0
RAJHATI-I G.P.	0	0	0	0	0	0	0	0	0	0	0	0	0	0	0
RAJHATI-II G.P.	0	0	0	0	0	0	0	0	0	0	0	0	0	0	0
SABALSINGHAPUR G.P.	0	0	0	0	0	0	0	0	0	0	0	0	0	0	0
KHANAKUL-II BLOCK TOT :	0	0	0	0	0	0	0	0	0	0	0	0	0	0	0

18th ALL INDIA LIVESTOCK CENSUS, AGRICULTURE IMPLEMENTS AND MACHINERY, FISHERY STATISTICS, WEST BENGAL

HOOGHLY DISTRICT

TOTAL BUFFALO

Reference Date : 15.10.2007

NAME OF THE GRAM PANCHAYAT	TOTAL MALE BUFFALO							TOTAL FEMALE BUFFALO							Total Buffalo (206+ 213)	Total Yak	Total Mithun
	Under 1 year (170+ 185)	1 to 3 years (171+ 186)	Over 3 years (Major work basis)				Total Male Buffalo (176+ 191)	Under 1 year (177+ 192)	1 to 3 years (178+ 193)	Over 3 years			Above 10 years (182+ 197)	Total Female Buffalo (183+ 198)			
			Used for Breeding only (172+ 187)	Mainly used for Agri-culture (173+ 188)	Mainly used for Bullock Cart (174+ 189)	Others (175+ 190)				In milk (179+ 194)	Dry (180+ 195)	Not calved once (181+ 196)					
1	200	201	202	203	204	205	206	207	208	209	210	211	212	213	214	215	216
KHANAKUL-II BLOCK																	
CHINGRA G.P.	0	0	0	0	0	0	0	0	0	0	0	0	0	0	0	0	0
DHANYAGHORI G.P.	0	0	0	0	0	0	0	0	0	0	0	0	0	0	0	0	0
JAGATPUR G.P.	0	0	0	0	0	0	0	0	0	0	0	0	0	0	0	0	0
MAROKHANA G.P.	0	0	0	0	0	0	0	0	0	0	0	0	0	0	0	0	0
NATIBPUR-I G.P.	0	0	0	0	0	0	0	0	0	0	0	0	0	0	0	0	0
NATIBPUR-II G.P.	0	0	0	0	0	0	0	0	0	0	0	0	0	0	0	0	0
PALASPAI-I G.P.	0	0	0	0	0	0	0	0	0	0	0	0	0	0	0	0	0
PALASPAI-II G.P.	0	0	0	0	0	0	0	0	0	0	0	0	0	0	0	0	0
RAJHATI-I G.P.	0	0	0	0	0	0	0	0	0	0	0	0	0	0	0	0	0
RAJHATI-II G.P.	0	0	0	0	0	0	0	0	0	0	0	0	0	0	0	0	0
SABALSINGHAPUR G.P.	0	0	0	0	0	0	0	0	0	0	0	0	0	0	0	0	0
KHANAKUL-II BLOCK TOT :	0	0	0	0	0	0	0	0	0	0	0	0	0	0	0	0	0

18th ALL INDIA LIVESTOCK CENSUS, AGRICULTURE IMPLEMENTS AND MACHINERY, FISHERY STATISTICS, WEST BENGAL

HOOGHLY DISTRICT

Reference Date : 15.10.2007

SHEEP

NAME OF THE GRAM PANCHAYAT	Utilisation of Milk (Daily Kg.) by the Milk Producer					CROSS-BRED SHEEP							GAROLE BREED INDIGENOUS SHEEP						
	Consumed as fluid milk by the producer household (Daily Kg.)	Sold as fluid milk (Daily Kg.)			Converted into milk products (Daily Kg.)	MALE			FEMALE			Total Cross-bred Sheep (224+227)	MALE			FEMALE			Total Garole Breed Indi-genous Sheep (231+234)
		Direct to Con-sumer	Through Cooper-ative	To Middle man		Upto 6 months	6 months & above	Total Male (222+223)	Upto 6 months	6 months & above	Total Female (225+226)		Upto 6 months	6 months & above	Total Male (229+230)	Upto 6 months	6 months & above	Total Female (232+233)	
1	217	218	219	220	221	222	223	224	225	226	227	228	229	230	231	232	233	234	235
KHANAKUL-II BLOCK																			
CHINGRA G.P.	562	0	0	582	0	0	0	0	0	0	0	0	0	0	0	0	0	0	0
DHANYAGHORI G.P.	529	95	0	692	3	0	0	0	0	0	0	0	0	0	0	0	0	0	0
JAGATPUR G.P.	0	48	197	768	506	0	0	0	0	0	0	0	0	0	0	0	0	0	0
MAROKHANA G.P.	577	0	0	1629	0	0	0	0	0	0	0	0	0	0	0	0	0	0	0
NATIBPUR-I G.P.	368	84	0	591	5	0	0	0	0	0	0	0	0	0	0	0	0	0	0
NATIBPUR-II G.P.	246	9	0	410	0	0	0	0	0	0	0	0	0	0	0	0	0	0	0
PALASPAI-I G.P.	812	908	0	611	0	0	0	0	0	0	0	0	0	0	0	0	0	0	0
PALASPAI-II G.P.	488	513	0	0	0	0	0	0	0	0	0	0	0	0	0	0	0	0	0
RAJHATI-I G.P.	457	15	0	628	0	0	0	0	0	0	0	0	0	0	0	0	0	0	0
RAJHATI-II G P	495	35	34	767	5	0	0	0	0	0	0	0	0	0	0	0	0	0	0
SABALSINGHAPUR G.P.	723	577	0	287	0	0	0	0	0	0	0	0	0	0	0	0	0	0	0
KHANAKUL-II BLOCK TOT :	**5,257**	**2,284**	**231**	**6,965**	**519**	**0**	**0**	**0**	**0**	**0**	**0**	**0**	**0**	**0**	**0**	**0**	**0**	**0**	**0**

18th ALL INDIA LIVESTOCK CENSUS, AGRICULTURE IMPLEMENTS AND MACHINERY, FISHERY STATISTICS, WEST BENGAL

HOOGHLY DISTRICT

SHEEP

Reference Date : 15.10.2007

NAME OF THE GRAM PANCHAYAT	BANAPALA BREED INDIGENOUS SHEEP							OTHER BREED INDIGENOUS SHEEP (CHOTTANAGPURI, SHAHABADI ETC.)							Total Sheep (228+235+242+249)
	MALE			FEMALE			Total Banapala Breed Indigenous Sheep (238+241)	MALE			FEMALE			Total Other Breed Indigenous Sheep (245+248)	
	Upto 6 months	6 months & above	Total Male (236+237)	Upto 6 months	6 months & above	Total Female (239+240)		Upto 6 months	6 months & above	Total Male (243+244)	Upto 6 months	6 months & above	Total Female (246+247)		
1	236	237	238	239	240	241	242	243	244	245	246	247	248	249	250
KHANAKUL-II BLOCK															
CHINGRA G.P.	0	0	0	0	0	0	0	0	0	0	0	0	0	0	0
DHANYAGHORI G.P.	0	0	0	0	0	0	0	0	0	0	0	0	0	0	0
JAGATPUR G P.	0	0	0	0	0	0	0	0	0	0	0	0	0	0	0
MAROKHANA G.P.	0	0	0	0	0	0	0	0	0	0	0	0	0	0	0
NATIBPUR-i G.P.	0	0	0	0	0	0	0	0	0	0	0	0	0	0	0
NATIBPUR-II G.P.	0	0	0	0	0	0	0	0	0	0	0	0	0	0	0
PALASPAI-I G.P.	0	1	1	0	0	0	1	0	0	0	0	0	0	0	1
PALASPAI-II G.P.	0	0	0	0	0	0	0	0	0	0	0	0	0	0	0
RAJHATI-I G.P.	0	0	0	0	0	0	0	0	0	0	0	0	0	0	0
RAJHATI-II G P.	0	0	0	0	0	0	0	0	0	0	0	0	0	0	0
SABALSINGHAPUR G.P.	0	0	0	0	0	0	0	0	0	0	0	0	0	0	0
KHANAKUL-II BLOCK TOT :	0	1	1	0	0	0	1	0	0	0	0	0	0	0	1

18th ALL INDIA LIVESTOCK CENSUS, AGRICULTURE IMPLEMENTS AND MACHINERY, FISHERY STATISTICS, WEST BENGAL

Reference Date : 15.10.2007

HOOGHLY DISTRICT

GOAT

NAME OF THE GRAM PANCHAYAT	BENGAL BREED INDIGENOUS GOAT (BLACK, WHITE, BROWN ETC.)							JAMUNAPARI BREED INDIGENOUS GOAT						
	MALE			FEMALE			Total Bengal Breed Indigenous Goat (253+256)	MALE			FEMALE			Total Jamunapari Breed Indigenous Goat (260+263)
	Under 1 year	1 year & above	Total Male (251+252)	Under 1 year	1 year & above	Total Female (254+255)		Under 1 year	1 year & above	Total Male (258+259)	Under 1 year	1 year & above	Total Female (261+262)	
1	251	252	253	254	255	256	257	258	259	260	261	262	263	264
KHANAKUL-II BLOCK														
CHINGRA G.P.	662	297	959	572	433	1005	1964	0	0	0	0	0	0	0
DHANYAGHORI G.P.	21	153	174	115	319	434	608	0	1	1	0	0	0	1
JAGATPUR G.P.	204	9	213	232	378	610	823	0	0	0	0	0	0	0
MAROKHANA G.P	264	205	469	297	393	690	1159	0	0	0	0	0	0	0
NATIBPUR-I G.P.	190	118	308	294	366	660	968	0	0	0	0	0	0	0
NATIBPUR-II G.P.	149	97	246	84	220	304	550	0	0	0	0	0	0	0
PALASPAI-I G.P.	726	314	1040	767	857	1624	2664	0	0	0	0	0	0	0
PALASPAI-II G.P.	239	73	312	141	443	584	896	0	0	0	0	0	0	0
RAJHATI-I G.P.	408	452	860	403	941	1344	2204	0	0	0	0	0	0	0
RAJHATI-II G.P.	144	125	269	170	320	490	759	0	0	0	0	0	0	0
SABALSINGHAPUR G.P.	189	220	409	411	494	905	1314	0	0	0	0	0	0	0
KHANAKUL-II BLOCK TOT :	3,196	2,063	5,259	3,486	5,164	8,650	13,909	0	1	1	0	0	0	1

18th ALL INDIA LIVESTOCK CENSUS, AGRICULTURE IMPLEMENTS AND MACHINERY, FISHERY STATISTICS, WEST BENGAL

HOOGHLY DISTRICT

GOAT AND HORSE

Reference Date : 15.10.2007

NAME OF THE GRAM PANCHAYAT	OTHER BREED INDIGENOUS GOAT (SIROHI, BARBARI, JHAKRANA ETC.)							Total Goat (257+264 +271)	MALE				FEMALE			Total Horse (276+279)
	MALE			FEMALE			Total Other Breed Indigenous Goat (267+270)		Under 3 years	3 years & above		Total Male (273+274 +275)	Under 3 years	3 years & above	Total Female (277+278)	
	Under 1 year	1 year & above	Total Male (265+266)	Under 1 year	1 year & above	Total Female (268+269)				Used for Cart	Used for Sports					
1	265	266	267	268	269	270	271	272	273	274	275	276	277	278	279	280
KHANAKUL-II BLOCK																
CHINGRA G.P.	0	0	0	0	0	0	0	1964	0	0	0	0	0	0	0	0
DHANYAGHORI G.P.	0	0	0	0	0	0	0	609	0	0	0	0	0	0	0	0
JAGATPUR G.P.	0	0	0	0	0	0	0	823	0	0	0	0	0	0	0	0
MAROKHANA G.P.	0	0	0	0	0	0	0	1159	0	0	0	0	0	0	0	0
NATIBPUR-I G.P.	0	0	0	0	0	0	0	968	0	0	0	0	0	0	0	0
NATIBPUR-II G.P.	0	0	0	0	0	0	0	550	0	0	0	0	0	0	0	0
PALASPAI-I G.P.	0	0	0	0	0	0	0	2664	0	0	0	0	0	0	0	0
PALASPAI-II G.P.	0	0	0	0	0	0	0	896	0	0	0	0	0	0	0	0
RAJHATI-I G.P.	0	0	0	0	0	0	0	2204	0	0	0	0	0	0	0	0
RAJHATI-II G.P.	0	0	0	0	0	0	0	759	0	0	0	0	0	0	0	0
SABALSINGHAPUR G.P.	0	0	0	0	0	0	0	1314	0	0	0	0	0	0	0	0
KHANAKUL-II BLOCK TOT :	**0**	**0**	**0**	**0**	**0**	**0**	**0**	**13,910**	**0**	**0**	**0**	**0**	**0**	**0**	**0**	**0**

18th ALL INDIA LIVESTOCK CENSUS, AGRICULTURE IMPLEMENTS AND MACHINERY, FISHERY STATISTICS, WEST BENGAL

HOOGHLY DISTRICT

Reference Date : 15.10.2007

PONNY, MULE, DONKEY AND CAMEL

NAME OF THE GRAM PANCHAYAT	MALE				FEMALE			Total Ponny (284+ 287)	MULE			DONKEY			CAMEL		
	Under 3 years	3 years & above		Total Male (281+ 282 +283)	Under 3 years	3 years & above	Total Female (285+ 286)		Under 3 years	3 years & above	Total Mule (289+ 290)	Under 3 years	3 years & above	Total Donkey (292+ 293)	Under 3 years	3 years & above	Total Camel (295+ 296)
		Used for Cart	Used for Sports														
1	281	282	283	284	285	286	287	288	289	290	291	292	293	294	295	296	297
KHANAKUL-II BLOCK																	
CHINGRA G.P.	0	0	0	0	0	0	0	0	0	0	0	0	0	0	0	0	0
DHANYAGHORI G.P.	0	0	0	0	0	0	0	0	0	0	0	0	0	0	0	0	0
JAGATPUR G.P.	0	0	0	0	0	0	0	0	0	0	0	0	0	0	0	0	0
MAROKHANA G.P.	0	0	0	0	0	0	0	0	0	0	0	0	0	0	0	0	0
NATIBPUR-I G.P.	0	0	0	0	0	0	0	0	0	0	0	0	0	0	0	0	0
NATIBPUR-II G.P.	0	0	0	0	0	0	0	0	0	0	0	0	0	0	0	0	0
PALASPAI-I G.P.	0	0	0	0	0	0	0	0	0	0	0	0	0	0	0	0	0
PALASPAI-II G.P.	0	0	0	0	0	0	0	0	0	0	0	0	0	0	0	0	0
RAJHATI-I G.P.	0	0	0	0	0	0	0	0	0	0	0	0	0	0	0	0	0
RAJHATI-II G.P.	0	0	0	0	0	0	0	0	0	0	0	0	0	0	0	0	0
SABALSINGHAPUR G.P.	0	0	0	0	0	0	0	0	0	0	0	0	0	0	0	0	0
KHANAKUL-II BLOCK TOT :	0	0	0	0	0	0	0	0	0	0	0	0	0	0	0	0	0

18th ALL INDIA LIVESTOCK CENSUS, AGRICULTURE IMPLEMENTS AND MACHINERY, FISHERY STATISTICS, WEST BENGAL

Reference Date : 15.10.2007

HOOGHLY DISTRICT

PIG

NAME OF THE GRAM PANCHAYAT	CROSS-BRED PIG							GHOONGRU BREED INDIGENOUS PIG						
	MALE			FEMALE			Total Cross-bred Pig (300+303)	MALE			FEMALE			Total Ghoongru Breed Indigenous Pig (307+310)
	Below 6 months	6 months & above	Total Male (298+299)	Below 6 months	6 months & above	Total Female (301+302)		Below 6 months	6 months & above	Total Male (305+306)	Below 6 months	6 months & above	Total Female (308+309)	
1	298	299	300	301	302	303	304	305	306	307	308	309	310	311
KHANAKUL-II BLOCK														
CHINGRA G.P	0	0	0	0	0	0	0	0	0	0	0	0	0	0
DHANYAGHORI G.P	0	0	0	0	0	0	0	0	0	0	0	0	0	0
JAGATPUR G.P.	0	0	0	0	0	0	0	0	0	0	0	0	0	0
MAROKHANA G.P.	0	0	0	0	0	0	0	0	0	0	0	0	0	0
NATIBPUR-I G.P.	0	0	0	0	0	0	0	0	0	0	0	0	0	0
NATIBPUR-II G.P.	0	0	0	0	0	0	0	0	0	0	0	0	0	0
PALASPAI-I G.P.	0	0	0	0	0	0	0	0	0	0	0	0	0	0
PALASPAI-II G.P.	0	0	0	0	0	0	0	0	0	0	0	0	0	0
RAJHATI-I G.P.	0	0	0	0	0	0	0	0	0	0	0	0	0	0
RAJHATI-II G.P.	0	0	0	0	0	0	0	0	0	0	0	0	0	0
SABALSINGHAPUR G.P.	0	0	0	0	0	0	0	0	0	0	0	0	0	0
KHANAKUL-II BLOCK TOT :	0	0	0	0	0	0	0	0	0	0	0	0	0	0

18th ALL INDIA LIVESTOCK CENSUS, AGRICULTURE IMPLEMENTS AND MACHINERY, FISHERY STATISTICS, WEST BENGAL

Reference Date : 15.10.2007

HOOGHLY DISTRICT

PIG, DOG AND RABBIT

NAME OF THE GRAM PANCHAYAT	OTHER INDIGENOUS PIG							Total Pig (304+ 311+ 318)	PET DOG			OTHER (STREET) DOG			Total Dog (322+ 325)	RABBIT		
	MALE			FEMALE			Total Other Indi-genous Pig (314+ 317)		Male	Female	Total Pet Dog (320+ 321)	Male	Female	Total Other Dog (323+ 324)		Male	Female	Total Rabbit (327+ 328)
	Below 6 months	6 months & above	Total Male (312+ 313)	Below 6 months	6 months & above	Total Female (315+ 316)												
1	312	313	314	315	316	317	318	319	320	321	322	323	324	325	326	327	328	329
KHANAKUL-II BLOCK																		
CHINGRA G.P.	0	0	0	0	0	0	0	0	62	4	66	31	7	38	104	0	0	0
DHANYAGHORI G P.	0	0	0	0	0	0	0	0	8	0	8	25	20	45	53	1	3	4
JAGATPUR G.P.	0	0	0	0	0	0	0	0	47	0	47	27	29	56	103	0	0	0
MAROKHANA G.P.	0	0	0	0	0	0	0	0	12	0	12	45	36	81	93	0	0	0
NATIBPUR-I G.P.	0	0	0	0	0	0	0	0	13	0	13	151	55	206	219	0	0	0
NATIBPUR-II G.P.	0	0	0	0	0	0	0	0	46	4	50	18	7	25	75	1	1	2
PALASPAI-I G.P.	6	4	10	0	10	10	20	20	36	12	48	60	85	145	193	0	0	0
PALASPAI-II G.P.	0	0	0	0	0	0	0	0	75	14	89	41	36	77	166	0	1	1
RAJHATI-I G.P.	0	0	0	0	0	0	0	0	4	33	37	204	149	353	390	0	0	0
RAJHATI-II G P	0	0	0	0	0	0	0	0	2	0	2	66	52	118	120	0	0	0
SABALSINGHAPUR G.P.	0	0	0	0	0	0	0	0	18	1	19	98	52	150	169	0	0	0
KHANAKUL-II BLOCK TOT :	6	4	10	0	10	10	20	20	323	68	391	766	528	1,294	1,685	2	5	7

18th ALL INDIA LIVESTOCK CENSUS, AGRICULTURE IMPLEMENTS AND MACHINERY, FISHERY STATISTICS, WEST BENGAL

HOOGHLY DISTRICT

Reference Date : 15.10.2007

FOWL (COCK, HEN, CHICKEN)

NAME OF THE GRAM PANCHAYAT	FOWL (COCK, HEN, CHICKEN) (MALE+FEMALE)															
	COCK (5 months & above)					HEN (5 months & above)					DESHI CHICKEN (Below 5 months)					
	Deshi Aseel	Deshi Others	Improved White	Improved Coloured	Total Cock (330+331+332+333)	Deshi Aseel	Deshi Others	Improved White	Improved Coloured	Total Hen (335+336+337+338)	Aseel for Egg	Other for Egg	Total (340+341)	Aseel for Meat	Other for Meat	Total Deshi Chicken (343+344)
1	330	331	332	333	334	335	336	337	338	339	340	341	342	343	344	345
KHANAKUL-II BLOCK																
CHINGRA G P.	0	577	0	0	577	0	982	4	1	987	0	1120	1120	0	96	96
DHANYAGHORI G.P.	7	64	19	108	198	3	185	43	405	636	3	44	47	3	66	69
JAGATPUR G.P.	0	18	335	154	507	0	100	0	829	929	0	22	22	0	0	0
MAROKHANA G P.	0	564	0	220	784	0	1418	0	387	1805	0	289	289	289	0	289
NATIBPUR-I G.P.	9	375	162	177	723	8	1629	128	543	2308	8	392	400	11	300	311
NATIBPUR-II G.P.	0	74	51	199	324	0	150	145	987	1282	0	223	223	0	0	0
PALASPAI-I G.P.	68	1088	56	16	1228	40	2105	81	45	2271	0	162	162	0	44	44
PALASPAI-II G.P.	0	206	39	357	602	0	555	136	729	1420	0	37	37	0	14	14
RAJHATI-I G.P.	0	864	224	40	1128	0	2060	125	183	2368	0	606	606	0	270	270
RAJHATI-II G.P.	0	41	0	32	73	0	164	7	100	271	0	60	60	0	0	0
SABALSINGHAPUR G.P.	0	801	1153	1126	3080	0	2315	108	2981	5404	0	35	35	0	184	184
KHANAKUL-II BLOCK TOT :	84	4,672	2,039	2,429	9,224	51	11,663	777	7,190	19,681	11	2,990	3,001	303	974	1,277

18th ALL INDIA LIVESTOCK CENSUS, AGRICULTURE IMPLEMENTS AND MACHINERY, FISHERY STATISTICS, WEST BENGAL

Reference Date : 15.10.2007

HOOGHLY DISTRICT

FOWL (COCK, HEN, CHICKEN) AND DRAKE, DUCK

NAME OF THE GRAM PANCHAYAT	FOWL (COCK, HEN, CHICKEN) (MALE+FEMALE)							DRAKE, DUCK (MALE+FEMALE)					
	IMPROVED CHICKEN (Below 5 months)						Total Fowl (334+339+342+345+348+351)	Drake (6 months & above)			Duck (6 months & above)		
	White for Egg	Coloured for Egg	Total (346+347)	White for Meat	Coloured for Meat	Total Improved Chicken (349+350)		Deshi	Improved	Total Drake (353+354)	Deshi	Improved	Total Duck (356+357)
1	346	347	348	349	350	351	352	353	354	355	356	357	358
KHANAKUL-II BLOCK													
CHINGRA G.P	11	52	63	707	100	807	3650	594	1	595	1143	10	1153
DHANYAGHORI G P	0	10	10	25	186	211	1171	159	28	187	525	93	618
JAGATPUR G.P.	0	49	49	0	22	22	1529	150	0	150	838	0	838
MAROKHANA G.P.	0	0	0	0	0	0	3167	301	18	319	876	50	926
NATIBPUR-I G.P.	2	18	20	8	23	31	3793	314	4	318	997	44	1041
NATIBPUR-II G P.	8	25	33	9207	10	9217	11079	125	2	127	1105	4	1109
PALASPAI-I G.P.	203	154	357	20	2	22	4084	1093	11	1104	2893	72	2965
PALASPAI-II G P.	55	295	350	15	73	88	2511	78	3	81	792	58	850
RAJHATI-I G.P	60	30	90	24	15	39	4501	1015	0	1015	2131	0	2131
RAJHATI-II G.P.	0	0	0	0	0	0	404	181	0	181	687	10	697
SABALSINGHAPUR G.P.	0	200	200	2	487	489	9392	1094	508	1602	2703	1298	4001
KHANAKUL-II BLOCK TOT :	339	833	1,172	10,008	918	10,926	45,281	5,104	575	5,679	14,690	1,639	16,329

18th ALL INDIA LIVESTOCK CENSUS, AGRICULTURE IMPLEMENTS AND MACHINERY, FISHERY STATISTICS, WEST BENGAL

HOOGHLY DISTRICT

DUCK, TURKEY

Reference Date : 15.10.2007

NAME OF THE GRAM PANCHAYAT	DUCKLING (MALE+FEMALE)							TURKEY			Quail	Other Poultry Birds	Total Poultry Birds (352+365+368+369+370)
	DUCKLING (Belows 6 month)						Total Duck (355+358+361+364)	Male	Female	Total Turkey (366+367)			
	Deshi for Egg	Deshi for Meat	Total Deshi Duckling (359+360)	Improved for Egg	Improved for Meat	Total Improved Duckling (362+363)							
1	359	360	361	362	363	364	365	366	367	368	369	370	371
KHANAKUL-II BLOCK													
CHINGRA G.P	634	116	750	26	9	35	2533	0	0	0	0	0	6183
DHANYAGHORI G.P.	26	0	26	7	0	7	838	0	0	0	0	0	2009
JAGATPUR G.P	10	0	10	0	0	0	998	0	0	0	0	0	2527
MAROKHANA G.P.	0	0	0	0	0	0	1245	0	0	0	0	0	4412
NATIBPUR-I G.P.	413	221	634	21	8	29	2022	0	0	0	0	0	5815
NATIBPUR-II G.P.	44	0	44	0	0	0	1280	0	0	0	0	0	12359
PALASPAI-I G.P.	317	199	516	48	4	52	4637	0	0	0	0	0	8721
PALASPAI-II G.P.	190	0	190	0	0	0	1121	0	0	0	0	0	3632
RAJHATI-I G P.	330	315	645	31	37	68	3859	0	0	0	0	0	8360
RAJHATI-II G.P.	85	0	85	14	0	14	977	0	0	0	0	0	1381
SABALSINGHAPUR G.P.	2	2	4	0	0	0	5607	0	0	0	0	0	14999
KHANAKUL-II BLOCK TOT :	2,051	853	2,904	147	58	205	25,117	0	0	0	0	0	70,398

18th ALL INDIA LIVESTOCK CENSUS, AGRICULTURE IMPLEMENTS AND MACHINERY, FISHERY STATISTICS, WEST BENGAL

Reference Date : 15.10.2007

HOOGHLY DISTRICT

AGRICULTURAL IMPLEMENTS AND MACHINERY

NAME OF THE GRAM PANCHAYAT	ANIMAL OPERATED IMPLEMENTS														
	No. of Wooden Plough					No. of Steel Plough					No. of Cultivator				
	Utilised more than 100 days/ year	Utilised between 50 to 100 days/ year	Utilised less than 50 days/ year	Not Utilised	Total (372+373+ 374+375)	Utilised more than 100 days/ year	Utilised between 50 to 100 days/ year	Utilised less than 50 days/ year	Not Utilised	Total (377+378+ 379+380)	Utilised more than 100 days/ year	Utilised between 50 to 100 days/ year	Utilised less than 50 days/ year	Not Utilised	Total (382+383+ 384+385)
1	372	373	374	375	376	377	378	379	380	381	382	383	384	385	386
KHANAKUL-II BLOCK															
CHINGRA G.P.	0	136	135	136	407	0	0	0	0	0	0	0	0	0	0
DHANYAGHORI G.P.	0	2	30	5	37	0	0	0	0	0	0	0	0	0	0
JAGATPUR G.P.	2	68	1	32	103	0	0	0	0	0	0	0	0	0	0
MAROKHANA G P.	0	0	26	0	26	0	0	0	0	0	0	0	0	0	0
NATIBPUR-I G.P.	0	20	59	0	79	0	0	0	0	0	0	0	0	0	0
NATIBPUR-II G.P.	16	53	42	0	111	0	0	0	0	0	0	0	0	0	0
PALASPAI-I G.P.	79	24	20	23	146	1	1	0	0	2	2	1	0	0	3
PALASPAI-II G.P.	0	85	0	2	87	0	0	0	0	0	0	0	0	0	0
RAJHATI-I G.P.	0	2	138	242	382	0	0	0	0	0	0	0	0	0	0
RAJHATI-II G.P.	13	31	14	31	89	0	0	0	0	0	0	0	0	0	0
SABALSINGHAPUR G.P.	16	64	82	4	166	0	0	0	0	0	0	2	0	0	2
KHANAKUL-II BLOCK TOT :	126	485	547	475	1,633	1	1	0	0	2	2	3	0	0	5

18th ALL INDIA LIVESTOCK CENSUS, AGRICULTURE IMPLEMENTS AND MACHINERY, FISHERY STATISTICS, WEST BENGAL

HOOGHLY DISTRICT

AGRICULTURAL IMPLEMENTS AND MACHINERY

Reference Date : 15.10.2007

NAME OF THE GRAM PANCHAYAT	ANIMAL OPERATED IMPLEMENTS														
	No. of Disc Harrow					No. of Seed-cum-Fertiliser Drill					No. of Leveller				
	Utilised more than 100 days/ year	Utilised between 50 to 100 days/ year	Utilised less than 50 days/ year	Not Utilised	Total (387+388+ 389+390)	Utilised more than 100 days/ year	Utilised between 50 to 100 days/ year	Utilised less than 50 days/ year	Not Utilised	Total (392+393+ 394+395)	Utilised more than 100 days/ year	Utilised between 50 to 100 days/ year	Utilised less than 50 days/ year	Not Utilised	Total (397+398+ 399+400)
1	387	388	389	390	391	392	393	394	395	396	397	398	399	400	401
KHANAKUL-II BLOCK															
CHINGRA G P.	0	0	0	0	0	0	0	0	0	0	0	134	159	143	436
DHANYAGHORI G.P.	0	0	0	0	0	0	0	0	0	0	0	0	50	0	50
JAGATPUR G P.	0	0	0	0	0	0	0	0	0	0	2	69	1	175	247
MAROKHANA G.P.	0	0	0	0	0	0	0	0	0	0	0	0	33	0	33
NATIBPUR-I G.P.	0	0	0	0	0	0	0	0	0	0	0	20	53	0	73
NATIBPUR-II G.P.	0	0	0	0	0	0	0	0	0	0	8	31	21	8	68
PALASPAI-I G.P.	0	0	0	0	0	0	0	0	0	0	41	16	0	11	68
PALASPAI-II G.P.	0	24	0	0	24	0	0	0	0	0	0	54	0	0	54
RAJHATI-I G.P.	0	0	0	0	0	0	0	0	0	0	0	7	444	377	828
RAJHATI-II G.P.	0	0	0	0	0	0	0	0	0	0	13	32	52	53	150
SABALSINGHAPUR G.P.	0	0	0	0	0	0	0	0	0	0	8	58	56	4	126
KHANAKUL-II BLOCK TOT :	0	24	0	0	24	0	0	0	0	0	72	421	869	771	2,133

18th ALL INDIA LIVESTOCK CENSUS, AGRICULTURE IMPLEMENTS AND MACHINERY, FISHERY STATISTICS, WEST BENGAL

Reference Date : 15.10.2007

HOOGHLY DISTRICT

AGRICULTURAL IMPLEMENTS AND MACHINERY

NAME OF THE GRAM PANCHAYAT	ANIMAL OPERATED IMPLEMENTS														
	No. of Wet Land Puddler					No. of Sugarcane Crusher					No. of Animal Cart				
	Utilised more than 100 days/ year	Utilised between 50 to 100 days/ year	Utilised less than 50 days/ year	Not Utilised	Total (402+403+ 404+405)	Utilised more than 100 days/ year	Utilised between 50 to 100 days/ year	Utilised less than 50 days/ year	Not Utilised	Total (407+408+ 409+410)	Utilised more than 100 days/ year	Utilised between 50 to 100 days/ year	Utilised less than 50 days/ year	Not Utilised	Total (412+413+ 414+415)
1	402	403	404	405	406	407	408	409	410	411	412	413	414	415	416
KHANAKUL-II BLOCK															
CHINGRA G.P.	0	0	0	0	0	0	0	0	0	0	0	0	0	0	0
DHANYAGHORI G P.	0	0	0	0	0	0	0	0	0	0	0	0	0	0	0
JAGATPUR G.P.	0	0	0	0	0	0	0	0	0	0	0	0	0	0	0
MAROKHANA G P.	0	0	0	0	0	0	0	0	0	0	0	0	0	0	0
NATIBPUR-I G.P.	0	0	0	0	0	0	0	0	0	0	0	0	0	0	0
NATIBPUR-II G.P.	0	0	0	0	0	0	0	0	0	0	0	0	0	0	0
PALASPAI-I G.P	0	0	0	0	0	0	0	0	0	0	0	0	0	0	0
PALASPAI-II G.P.	0	0	0	0	0	0	0	0	0	0	0	0	0	0	0
RAJHATI-I G.P.	0	0	0	0	0	0	0	0	0	0	0	0	0	0	0
RAJHATI-II G.P.	0	0	0	0	0	0	0	0	0	0	0	0	0	0	0
SABALSINGHAPUR G.P.	0	0	0	0	0	0	0	0	0	0	0	0	0	0	0
KHANAKUL-II BLOCK TOT :	0	0	0	0	0	0	0	0	0	0	0	0	0	0	0

18th ALL INDIA LIVESTOCK CENSUS, AGRICULTURE IMPLEMENTS AND MACHINERY, FISHERY STATISTICS, WEST BENGAL

HOOGHLY DISTRICT

AGRICULTURAL IMPLEMENTS AND MACHINERY

Reference Date : 15.10.2007

NAME OF THE GRAM PANCHAYAT	ANIMAL OPERATED IMPLEMENTS										EQUIPMENT FOR LIVESTOCK AND POULTRY							
	No. of Ghanis					No. of Water Lifting Devices					Incubators/ Breeders	Milking Machine	Baler	Hay Harvest Machine		Chaff Cutter		
	Utilised more than 100 days/ year	Utilised between 50 to 100 days/ year	Utilised less than 50 days/ year	Not Utilised	Total (417+ 418+ 419+ 420)	Utilised more than 100 days/ year	Utilised between 50 to 100 days/ year	Utilised less than 50 days/ year	Not Utilised	Total (422+ 423+ 424+ 425)				Straw Reaper	Forage Harvester	Manually Operated	Animal Operated	Power Operated
1	417	418	419	420	421	422	423	424	425	426	427	428	429	430	431	432	433	434
KHANAKUL-II BLOCK																		
CHINGRA G P	0	0	0	0	0	0	0	0	0	0	0	0	0	0	0	261	0	0
DHANYAGHORI G P.	0	0	0	0	0	0	0	0	0	0	0	0	0	0	0	0	0	0
JAGATPUR G P.	0	0	0	0	0	0	0	0	0	0	0	0	0	0	0	0	0	0
MAROKHANA G P.	0	0	0	0	0	0	0	0	0	0	0	0	0	0	0	0	0	0
NATIBPUR-I G.P.	0	0	0	0	0	0	0	0	0	0	0	0	0	0	0	0	0	0
NATIBPUR-II G P.	0	0	0	0	0	0	0	0	0	0	0	0	0	0	0	0	0	0
PALASPAI-I G.P.	0	0	0	0	0	0	0	0	0	0	0	0	0	0	0	0	0	0
PALASPAI-II G.P.	0	0	0	0	0	0	0	0	0	0	0	0	0	0	0	0	0	0
RAJHATI-I G.P.	0	0	0	0	0	0	0	0	0	0	0	0	0	0	0	0	0	0
RAJHATI-II G.P.	0	0	0	0	0	0	0	0	0	0	0	0	0	0	0	0	0	0
SABALSINGHAPUR G P	0	0	0	0	0	0	0	0	0	0	0	0	0	0	0	0	0	0
KHANAKUL-II BLOCK TOT :	0	0	0	0	0	0	0	0	0	0	0	0	0	0	0	261	0	0

18th ALL INDIA LIVESTOCK CENSUS, AGRICULTURE IMPLEMENTS AND MACHINERY, FISHERY STATISTICS, WEST BENGAL

Reference Date : 15.10.2007

HOOGHLY DISTRICT

FISHERY STATISTICS

NAME OF THE GRAM PANCHAYAT	No. of Household engaged in Fishing Activity						No. of Members in the Fishery Household				No. of members Engaged in actual operation of fishing activity			
	Nature of Fishing Activity		Type of Fishing Activity								Full Time		Part Time	
	Inland	Marine	Mainly Fish Capture	Mainly Seed Culture	Allied e g. Pealing, Marketing, Processing etc	Others	Male	Female	Children	Total (441+ 442+ 443)	Male	Female	Male	Female
1	435	436	437	438	439	440	441	442	443	444	445	446	447	448
KHANAKUL-II BLOCK														
CHINGRA G.P.	67	0	67	0	0	0	111	90	125	326	78	0	17	0
DHANYAGHORI G.P.	149	0	148	0	1	0	252	250	225	727	153	90	75	36
JAGATPUR G.P.	139	0	79	53	8	3	243	237	186	666	132	3	48	11
MAROKHANA G P	64	0	64	0	0	0	259	87	33	379	75	28	0	0
NATIBPUR-I G P.	15	0	15	0	0	0	33	25	27	85	15	0	0	0
NATIBPUR-II G.P.	4	0	3	1	0	0	9	8	11	28	2	0	2	0
PALASPAI-I G.P.	0	0	0	0	0	0	0	0	0	0	0	0	0	0
PALASPAI-II G P	0	0	0	0	0	0	0	0	0	0	0	0	0	0
RAJHATI-I G.P.	0	0	0	0	0	0	0	0	0	0	0	0	0	0
RAJHATI-II G.P.	0	0	0	0	0	0	0	0	0	0	0	0	0	0
SABALSINGHAPUR G.P.	18	7	25	0	0	0	47	47	31	125	17	10	9	0
KHANAKUL-II BLOCK TOT :	**456**	**7**	**401**	**54**	**9**	**3**	**954**	**744**	**638**	**2,336**	**472**	**131**	**151**	**47**

18th ALL INDIA LIVESTOCK CENSUS, AGRICULTURE IMPLEMENTS AND MACHINERY, FISHERY STATISTICS, WEST BENGAL

HOOGHLY DISTRICT

FISHERY STATISTICS

Reference Date : 15.10.2007

NAME OF THE GRAM PANCHAYAT	No. of members Engaged in other occupation of fishing activities										No. of Household of main source of waterbody in which fishing done				
	Marketing of Fish		Repairing / Mending of Nets		Fish Hatchery		Ornamental Fishing		Others						
	Male	Female	Male	Female	Male	Female	Male	Female	Male	Female	Aquaculture ponds and tank	Brackish water impounds	Water logged areas	Large irrigation tanks	Reservoirs & check dams
1	449	450	451	452	453	454	455	456	457	458	459	460	461	462	463
KHANAKUL-II BLOCK															
CHINGRA G.P.	48	47	82	0	0	0	0	0	0	0	0	0	0	0	0
DHANYAGHORI G.P.	76	107	95	32	0	0	0	0	0	0	0	0	0	0	0
JAGATPUR G.P	28	19	6	0	0	0	0	0	0	2	56	0	0	0	0
MAROKHANA G.P.	42	32	74	3	0	0	0	0	0	0	0	0	0	0	0
NATIBPUR-I G.P.	3	12	0	0	0	0	0	0	0	0	5	0	0	0	0
NATIBPUR-II G.P.	3	0	0	0	0	0	0	0	0	0	4	0	0	0	0
PALASPAI-I G.P.	0	0	0	0	0	0	0	0	0	0	0	0	0	0	0
PALASPAI-II G.P.	0	0	0	0	0	0	0	0	0	0	0	0	0	0	0
RAJHATI-I G.P.	0	0	0	0	0	0	0	0	0	0	0	0	0	0	0
RAJHATI-II G.P.	0	0	0	0	0	0	0	0	0	0	0	0	0	0	0
SABALSINGHAPUR G.P.	1	13	25	0	0	0	0	0	0	0	0	0	0	0	0
KHANAKUL-II BLOCK TOT :	**201**	**230**	**282**	**35**	**0**	**0**	**0**	**0**	**0**	**2**	**65**	**0**	**0**	**0**	**0**

18th ALL INDIA LIVESTOCK CENSUS, AGRICULTURE IMPLEMENTS AND MACHINERY, FISHERY STATISTICS, WEST BENGAL

HOOGHLY DISTRICT

Reference Date : 15.10.2007

FISHERY STATISTICS

NAME OF THE GRAM PANCHAYAT	No. of Household of main source of waterbody in which fishing done												
				Typewise		Locationwise			Ownershipwise				
	Rivers	Lakes/ oxbow lakes/ meanders channels/ scars	Marine resources i.e. sea	Perrenial waterbody	Seasonal waterbody	Located within the Mouza/Ward	At distance less than 5 Km.	At distance more than 5 Km.	Owned by fisherman household	Owned by Gram Panchayat	Owned by the Govt.	Owned by cooperative society	Owned by other individuals
1	464	465	466	467	468	469	470	471	472	473	474	475	476
KHANAKUL-II BLOCK													
CHINGRA G.P.	67	0	0	67	8	75	0	0	0	0	75	0	0
DHANYAGHORI G.P.	149	0	0	149	21	98	21	51	0	0	149	0	51
JAGATPUR G.P.	83	0	0	139	0	92	47	0	5	0	83	0	51
MAROKHANA G.P.	64	0	0	64	0	59	0	5	0	0	64	0	0
NATIBPUR-I G.P	10	0	0	15	0	5	10	0	0	0	10	0	5
NATIBPUR-II G.P.	0	0	0	3	1	2	2	0	1	1	0	0	2
PALASPAI-I G.P.	0	0	0	0	0	0	0	0	0	0	0	0	0
PALASPAI-II G.P.	0	0	0	0	0	0	0	0	0	0	0	0	0
RAJHATI-I G.P.	0	0	0	0	0	0	0	0	0	0	0	0	0
RAJHATI-II G.P.	0	0	0	0	0	0	0	0	0	0	0	0	0
SABALSINGHAPUR G.P.	18	0	7	25	0	0	5	20	0	0	25	0	0
KHANAKUL-II BLOCK TOT :	**391**	**0**	**7**	**462**	**30**	**331**	**85**	**76**	**6**	**1**	**406**	**0**	**109**

18th ALL INDIA LIVESTOCK CENSUS, AGRICULTURE IMPLEMENTS AND MACHINERY, FISHERY STATISTICS, WEST BENGAL

HOOGHLY DISTRICT

Reference Date : 15.10.2007

FISHERY STATISTICS AND FODDER AREA

NAME OF THE GRAM PANCHAYAT	No. Fishing Crafts		No. of Fishing Gears							Area under Fodder Crops (Cottah)		
	Moto-rised	Non-moto-rised	Drag Nets	Hook & Lines	Cast Nets	Gill Nets	Set barriers	Trawl Nets	Others	Kharif	Rabi	Total (486+487)
1	477	478	479	480	481	482	483	484	485	486	487	488
KHANAKUL-II BLOCK												
CHINGRA G P.	0	49	0	0	121	108	0	21	336	0	0	0
DHANYAGHORI G.P.	0	35	49	1	123	256	76	0	11	5	2	7
JAGATPUR G.P.	0	49	99	0	159	126	0	0	0	0	17	17
MAROKHANA G.P.	0	27	45	0	5	95	46	0	0	0	0	0
NATIBPUR-I G.P.	0	0	48	0	33	18	21	0	0	0	0	0
NATIBPUR-II G.P.	0	0	10	0	2	0	0	0	8	0	0	0
PALASPAI-I G P.	0	0	0	0	0	0	0	0	0	0	0	0
PALASPAI-II G.P.	0	0	0	0	0	0	0	0	0	0	0	0
RAJHATI-I G.P.	0	0	9	1	58	3	0	14	0	0	0	0
RAJHATI-II G.P.	0	0	0	0	0	0	0	0	0	0	0	0
SABALSINGHAPUR G.P.	0	17	98	0	23	713	13	0	0	0	0	0
KHANAKUL-II BLOCK TOT :	**0**	**177**	**358**	**2**	**524**	**1,319**	**156**	**35**	**355**	**5**	**19**	**24**

HOOGHLY DISTRICT

JERSEY / HOLSTEIN / OTHER CROSS-BRED / INDIGENOUS CATTLE / BUFFALO

NAME OF THE MOUZA (J.L. No.)	Female Jersey Cross-bred (Over 2½ year)			Total Jersey Cross-bred Cattle	Female Holstein Cross-bred (Over 2½ year)			Total Holstein Cross-bred Cattle	Female Other Cross-bred (Over 2½ year)			Total Other Cross-bred Cattle	Total Cross-bred Cattle	Female Indigenous Cattle (Over 3 year)			Total Bengal/ Non-des. Indige-nous Cattle	Total Indige-nous Cattle	Female Buffalo (Over 3 year)			Total Buffalo
	In milk	Dry	Not yet calved		In milk	Dry	Not yet calved		In milk	Dry	Not yet calved			In milk	Dry	Not yet calved			In milk	Dry	Not yet calved	
	1	2	3	4	5	6	7	8	9	10	11	12	13	14	15	16	17	18	19	20	21	22
KHANAKUL-II BLOCK : ARAMBAGH SUBDIVISION																						
CHINGRA GRAM PANCHAYAT																						
CHINRA (135)	21	16	3	103	0	0	0	0	0	0	0	0	103	428	506	53	2586	2586	0	0	0	0
KETEDAL (091)	0	1	0	2	0	0	0	0	0	0	0	0	2	56	97	0	489	489	0	0	0	0
RANJITBATI (090)	4	0	0	20	0	0	0	0	0	0	0	0	20	163	150	1	909	909	0	0	0	0
CHINGRA G.P. TOTAL :	25	17	3	125	0	0	0	0	0	0	0	0	125	647	753	54	3984	3984	0	0	0	0
DHANYAGHORI GRAM PANCHAYAT																						
DHANYAGHARI (056)	16	7	2	67	0	0	0	0	0	0	0	0	67	235	153	189	857	870	0	0	0	0
GHORADAHA (057)	9	1	2	46	0	0	0	0	0	0	0	0	46	483	273	327	1682	1692	0	0	0	0
KAKNAN (055)	5	3	3	56	0	0	0	0	0	0	0	0	56	334	173	122	1227	1236	0	0	0	0
DHANYAGHORI G.P. TOTAL :	30	11	7	169	0	0	0	0	0	0	0	0	169	1052	599	638	3766	3798	0	0	0	0
JAGATPUR GRAM PANCHAYAT																						
BAR NANDANPUR (059)	24	5	10	69	0	0	0	0	0	0	0	0	69	294	246	162	1294	1327	0	0	0	0
JAGATPUR (058)	4	4	5	19	0	0	0	0	0	0	0	0	19	266	270	236	1382	1390	0	0	0	0
NANDANPUR (062)	28	15	25	130	0	0	0	0	0	0	0	0	130	350	326	285	1671	1709	0	0	0	0
JAGATPUR G.P. TOTAL :	56	24	40	218	0	0	0	0	0	0	0	0	218	910	842	683	4347	4426	0	0	0	0
MAROKHANA GRAM PANCHAYAT																						
BANHIJLI (063)	0	0	0	0	0	0	0	0	0	0	0	0	0	177	221	50	877	894	0	0	0	0
CHAND KUNDU (064)	0	0	0	0	0	0	0	0	0	0	0	0	0	169	171	53	782	798	0	0	0	0
DHALDANGA (065)	0	0	0	0	0	0	0	0	0	0	0	0	0	66	98	25	441	441	0	0	0	0
HANUA (077)	0	0	0	0	0	0	0	0	0	0	0	0	0	163	180	26	892	892	0	0	0	0
MARAKHANA (066)	0	0	0	0	0	0	0	0	0	0	0	0	0	143	277	16	853	853	0	0	0	0
SASAPOTA (076)	0	0	0	0	0	0	0	0	0	0	0	0	0	141	210	25	846	855	0	0	0	0
MAROKHANA G.P. TOTAL :	0	0	0	0	0	0	0	0	0	0	0	0	0	859	1157	195	4691	4733	0	0	0	0
NATIBPUR-I GRAM PANCHAYAT																						
BALIGARI (136)	3	0	0	9	0	0	0	0	0	0	0	0	9	46	26	2	164	164	0	0	0	0
GANESHPUR (137)	4	0	0	8	0	0	0	0	0	0	0	0	8	81	30	26	302	316	0	0	0	0
JAYRAMPUR (088)	0	0	0	0	0	0	0	0	0	0	0	0	0	86	20	0	279	279	0	0	0	0
NAOPARA (089)	5	0	1	14	0	0	0	0	0	0	0	0	14	41	26	6	143	143	0	0	0	0
ROUTKHANA (087)	7	0	0	20	0	0	0	0	0	0	0	0	20	352	94	7	1289	1301	0	0	0	0
TETULIA (086)	0	0	0	0	0	0	0	0	0	0	0	0	0	31	2	0	90	90	0	0	0	0
NATIBPUR-I G.P. TOTAL :	19	0	1	51	0	0	0	0	0	0	0	0	51	637	198	41	2267	2293	0	0	0	0

(P) - Part Mouza i.e., Mouza appears in more than one Gram Panchayat

Reference Date : 15.10.2007

HOOGHLY DISTRICT

JERSEY / HOLSTEIN / OTHER CROSS-BRED / INDIGENOUS CATTLE / BUFFALO

NAME OF THE MOUZA (J.L. No.)	Female Jersey Cross-bred (Over 2½ year)			Total Jersey Cross-bred Cattle	Female Holstein Cross-bred (Over 2½ year)			Total Holstein Cross-bred Cattle	Female Other Cross-bred (Over 2½ year)			Total Other Cross-bred Cattle	Total Cross-bred Cattle	Female Indigenous Cattle (Over 3 year)			Total Bengal/ Non-des. Indige-nous Cattle	Total Indige-nous Cattle	Female Buffalo (Over 3 year)			Total Buffalo
	In milk	Dry	Not yet calved		In milk	Dry	Not yet calved		In milk	Dry	Not yet calved			In milk	Dry	Not yet calved			In milk	Dry	Not yet calved	
	1	2	3	4	5	6	7	8	9	10	11	12	13	14	15	16	17	18	19	20	21	22
KHANAKUL-II BLOCK : ARAMBAGH SUBDIVISION																						
NATIBPUR-II GRAM PANCHAYAT																						
BALPAI (139)	2	2	6	19	0	0	0	0	0	0	0	0	19	89	199	204	882	886	0	0	0	0
DAULAT CHAK (140)	0	1	1	2	0	0	0	0	0	0	0	0	2	73	147	52	536	548	0	0	0	0
NATIBPUR (138)	5	1	5	21	0	0	0	0	0	0	0	0	21	281	149	2	1070	1080	0	0	0	0
NATIBPUR-II G.P. TOTAL :	7	4	12	42	0	0	0	0	0	0	0	0	42	443	495	258	2488	2514	0	0	0	0
PALASPAI-I GRAM PANCHAYAT																						
CHAK MAGRI (146)	0	0	0	0	0	0	0	0	0	0	0	0	0	26	67	0	308	308	0	0	0	0
CHANPANAGARI (144)	0	0	0	2	0	0	0	0	0	0	0	0	2	57	20	0	295	295	0	0	0	0
KATASHIA (147)	0	0	0	0	0	0	0	0	0	0	0	0	0	22	44	0	200	200	0	0	0	0
MOSTAFAPUR (145)	2	1	0	8	0	0	0	0	0	0	0	0	8	296	115	0	1640	1696	0	0	0	0
PALASHPAI (143)	4	2	0	10	0	0	0	0	12	6	1	35	45	526	230	103	1516	1516	0	0	0	0
PALASPAI-I G.P. TOTAL :	6	3	0	20	0	0	0	0	12	6	1	35	55	927	476	103	3959	4015	0	0	0	0
PALASPAI-II GRAM PANCHAYAT																						
BHAIRABPUR (071)	2	0	0	4	0	0	0	0	0	0	0	0	4	49	104	0	371	371	0	0	0	0
HAYATPUR (070)	22	14	26	80	0	0	0	0	0	0	0	0	80	327	594	155	2064	2206	0	0	0	0
KHUNECHAK (141)	1	0	0	4	0	0	0	0	0	0	0	0	4	29	65	1	273	273	0	0	0	0
NARENDRAPUR (142)	0	0	0	2	0	0	0	0	0	0	0	0	2	87	102	0	502	502	0	0	0	0
PALASPAI-II G.P. TOTAL :	25	14	26	90	0	0	0	0	0	0	0	0	90	492	865	156	3210	3352	0	0	0	0
RAJHATI-I GRAM PANCHAYAT																						
HIRAPUR (052)	16	2	3	49	0	0	0	0	0	0	0	0	49	142	13	0	478	478	0	0	0	0
KHANTARA (051)	10	1	0	23	0	0	0	0	0	0	0	0	23	83	42	10	343	343	0	0	0	0
KUMARHAT (050)	1	0	0	7	0	0	0	0	0	0	0	0	7	71	57	8	340	341	0	0	0	0
KUSHALI (053)	2	1	2	11	0	0	0	0	0	0	0	0	11	29	26	9	147	147	0	0	0	0
RADHAKRISHNAPUR (060)	2	2	0	6	0	0	0	0	0	0	0	0	6	184	170	11	865	926	0	0	0	0
RAMCHANDRAPUR (054)	4	0	0	9	0	0	0	0	0	0	0	0	9	246	122	0	867	919	0	0	0	0
RAJHATI-I G.P. TOTAL :	35	6	5	105	0	0	0	0	0	0	0	0	105	755	430	38	3040	3154	0	0	0	0
RAJHATI-II GRAM PANCHAYAT																						
MADHYARANG (061)	8	6	4	31	0	0	0	0	0	0	0	0	31	46	37	43	219	267	0	0	0	0
MAMAKPUR (081)	3	3	1	18	0	0	0	0	0	0	0	0	18	88	81	40	385	411	0	0	0	0
RAJHATI (082)	18	21	3	79	0	0	0	0	0	0	0	0	79	207	246	72	894	994	0	0	0	0

(P) - Part Mouza i.e., Mouza appears in more than one Gram Panchayat

HOOGHLY DISTRICT

JERSEY / HOLSTEIN / OTHER CROSS-BRED / INDIGENOUS CATTLE / BUFFALO

NAME OF THE MOUZA (J.L. No.)	Female Jersey Cross-bred (Over 2½ year)			Total Jersey Cross-bred Cattle	Female Holstein Cross-bred (Over 2½ year)			Total Holstein Cross-bred Cattle	Female Other Cross-bred (Over 2½ year)			Total Other Cross-bred Cattle	Total Cross-bred Cattle	Female Indigenous Cattle (Over 3 year)			Total Bengal/ Non-des. Indige-nous Cattle	Total Indige-nous Cattle	Female Buffalo (Over 3 year)			Total Buffalo
	In milk	Dry	Not yet calved		In milk	Dry	Not yet calved		In milk	Dry	Not yet calved			In milk	Dry	Not yet calved			In milk	Dry	Not yet calved	
	1	2	3	4	5	6	7	8	9	10	11	12	13	14	15	16	17	18	19	20	21	22
KHANAKUL-II BLOCK : ARAMBAGH SUBDIVISION																						
RAJHATI-II GRAM PANCHAYAT																						
SENHAT (083)	6	2	4	27	0	0	0	0	0	0	0	0	27	146	57	88	619	649	0	0	0	0
RAJHATI-II G.P. TOTAL :	35	32	12	155	0	0	0	0	0	0	0	0	155	487	421	243	2117	2321	0	0	0	0
SABALSINGHAPUR GRAM PANCHAYAT																						
HARISH CHAK (079)	3	3	1	24	0	0	0	0	0	0	0	0	24	271	449	8	1740	1751	0	0	0	0
SABALSINGHAPUR (080)	4	0	0	26	0	0	0	0	1	0	0	5	31	580	176	8	2312	2329	0	0	0	0
SABALSINGHAPUR G.P. TOTAL :	7	3	1	50	0	0	0	0	1	0	0	5	55	851	625	16	4052	4080	0	0	0	0

(P) - Part Mouza i e , Mouza appears in more than one Gram Panchayat

HOOGHLY DISTRICT

SHEEP / GOAT / HORSE AND PONNY / PIG / DOG / FOWL / DUCK

NAME OF THE MOUZA (J.L. No.)	Total Sheep	Total Bengal Breed Goat	Total Other Breed Goat	Total Goat	Total Horse and Ponny	Total Pig	Total Dog	Hen (Female 5 month & above)		Improved Chicken for Meat (Broiler)	Fowl (Cock, Hen & Chicken)			Duck (Female 6 month & above)		Drake, Duck & Duckling			Turkey	Quail	Other Poultry Birds	Total Poultry Bird
								Deshi	Improved		Deshi	Improved	Total	Deshi	Improved	Deshi	Improved	Total				
	23	24	25	26	27	28	29	30	31	32	33	34	35	36	37	38	39	40	41	42	43	44
KHANAKUL-II BLOCK : ARAMBAGH SUBDIVISION																						
CHINGRA GRAM PANCHAYAT																						
CHINRA (135)	0	1301	0	1301	0	0	68	586	4	804	1617	849	2466	684	10	1543	42	1585	0	0	0	4051
KETEDAL (091)	0	277	0	277	0	0	16	114	1	3	373	21	394	161	0	296	0	296	0	0	0	690
RANJITBATI (090)	0	386	0	386	0	0	20	282	0	0	785	5	790	298	0	648	4	652	0	0	0	1442
CHINGRA G.P. TOTAL :	0	1964	0	1964	0	0	104	982	5	807	2775	875	3650	1143	10	2487	46	2533	0	0	0	6183
DHANYAGHORI GRAM PANCHAYAT																						
DHANYAGHARI (056)	0	108	1	109	0	0	13	9	151	31	17	228	245	62	15	87	18	105	0	0	0	350
GHORADAHA (057)	0	156	0	156	0	0	31	14	82	16	35	121	156	87	24	133	40	173	0	0	0	329
KAKNAN (055)	0	344	0	344	0	0	9	165	215	164	323	447	770	376	54	490	70	560	0	0	0	1330
DHANYAGHORI G.P. TOTAL :	0	608	1	609	0	0	53	188	448	211	375	796	1171	525	93	710	128	838	0	0	0	2009
JAGATPUR GRAM PANCHAYAT																						
BAR NANDANPUR (059)	0	260	0	260	0	0	25	25	343	0	41	514	555	293	0	338	0	338	0	0	0	893
JAGATPUR (058)	0	262	0	262	0	0	37	25	217	22	30	360	390	135	0	179	0	179	0	0	0	569
NANDANPUR (062)	0	301	0	301	0	0	41	50	269	0	69	515	584	410	0	481	0	481	0	0	0	1065
JAGATPUR G.P. TOTAL :	0	823	0	823	0	0	103	100	829	22	140	1389	1529	838	0	998	0	998	0	0	0	2527
MAROKHANA GRAM PANCHAYAT																						
BANHIJLI (063)	0	77	0	77	0	0	21	131	53	0	196	71	267	136	0	185	0	185	0	0	0	452
CHAND KUNDU (064)	0	256	0	256	0	0	15	131	63	0	192	93	285	184	0	257	0	257	0	0	0	542
DHALDANGA (065)	0	144	0	144	0	0	10	79	51	0	108	67	175	44	13	66	16	82	0	0	0	257
HANUA (077)	0	186	0	186	0	0	13	105	32	0	145	42	187	71	0	91	0	91	0	0	0	278
MARAKHANA (066)	0	161	0	161	0	0	18	264	63	0	367	106	473	215	0	301	0	301	0	0	0	774
SASAPOTA (076)	0	335	0	335	0	0	16	708	125	0	1552	228	1780	226	37	277	52	329	0	0	0	2109
MAROKHANA G.P. TOTAL :	0	1159	0	1159	0	0	93	1418	387	0	2560	607	3167	876	50	1177	68	1245	0	0	0	4412
NATIBPUR-I GRAM PANCHAYAT																						
BALIGARI (136)	0	170	0	170	0	0	26	20	14	5	35	28	63	57	9	98	15	113	0	0	0	176
GANESHPUR (137)	0	222	0	222	0	0	34	138	40	19	276	96	372	161	35	302	59	361	0	0	0	733
JAYRAMPUR (088)	0	93	0	93	0	0	34	218	81	0	377	112	489	205	0	358	0	358	0	0	0	847
NAOPARA (089)	0	68	0	68	0	0	24	38	36	7	51	55	106	22	0	60	3	63	0	0	0	169
ROUTKHANA (087)	0	387	0	387	0	0	84	1186	500	0	1868	770	2638	531	0	1025	0	1025	0	0	0	3663
TETULIA (086)	0	28	0	28	0	0	17	37	0	0	125	0	125	21	0	102	0	102	0	0	0	227
NATIBPUR-I G.P. TOTAL :	0	968	0	968	0	0	219	1637	671	31	2732	1061	3793	997	44	1945	77	2022	0	0	0	5815

(P) - Part Mouza i.e., Mouza appears in more than one Gram Panchayat

HOOGHLY DISTRICT

SHEEP / GOAT / HORSE AND PONNY / PIG / DOG / FOWL / DUCK

NAME OF THE MOUZA (J.L. No.)	Total Sheep	Total Bengal Breed Goat	Total Other Breed Goat	Total Goat	Total Horse and Ponny	Total Pig	Total Dog	Hen (Female 5 month & above)		Improved Chicken for Meat (Broiler)	Fowl (Cock, Hen & Chicken)			Duck (Female 6 month & above)		Drake, Duck & Duckling			Turkey	Quail	Other Poultry Birds	Total Poultry Bird
								Deshi	Improved		Deshi	Improved	Total	Deshi	Improved	Deshi	Improved	Total				
	23	24	25	26	27	28	29	30	31	32	33	34	35	36	37	38	39	40	41	42	43	44
KHANAKUL-II BLOCK : ARAMBAGH SUBDIVISION																						
NATIBPUR-II GRAM PANCHAYAT																						
BALPAI (139)	0	269	0	269	0	0	36	17	491	1209	113	1817	1930	618	0	706	0	706	0	0	0	2636
DAULAT CHAK (140)	0	67	0	67	0	0	24	27	125	208	51	345	396	114	0	127	0	127	0	0	0	523
NATIBPUR (138)	0	214	0	214	0	0	15	106	516	7800	283	8470	8753	373	4	441	6	447	0	0	0	9200
NATIBPUR-II G.P. TOTAL :	0	550	0	550	0	0	75	150	1132	9217	447	10632	11079	1105	4	1274	6	1280	0	0	0	12359
PALASPAI-I GRAM PANCHAYAT																						
CHAK MAGRI (146)	0	106	0	106	0	0	31	130	0	22	243	45	288	431	3	525	32	557	0	0	0	845
CHANPANAGARI (144)	1	391	0	391	0	0	31	407	0	0	681	52	733	452	0	828	0	828	0	0	0	1561
KATASHIA (147)	0	127	0	127	0	0	19	61	0	0	77	15	92	133	0	190	5	195	0	0	0	287
MOSTAFAPUR (145)	0	1481	0	1481	0	20	75	1107	85	0	1878	372	2250	1644	0	2595	0	2595	0	0	0	4845
PALASHPAI (143)	0	559	0	559	0	0	37	440	41	0	628	93	721	233	69	364	98	462	0	0	0	1183
PALASPAI-I G.P. TOTAL :	1	2664	0	2664	0	20	193	2145	126	22	3507	577	4084	2893	72	4502	135	4637	0	0	0	8721
PALASPAI-II GRAM PANCHAYAT																						
BHAIRABPUR (071)	0	128	0	128	0	0	15	13	67	0	27	108	135	43	0	50	0	50	0	0	0	185
HAYATPUR (070)	0	585	0	585	0	0	100	0	766	86	25	1549	1574	551	58	793	61	854	0	0	0	2428
KHUNECHAK (141)	0	115	0	115	0	0	39	542	27	0	760	33	793	181	0	197	0	197	0	0	0	990
NARENDRAPUR (142)	0	68	0	68	0	0	12	0	5	2	0	9	9	17	0	20	0	20	0	0	0	29
PALASPAI-II G.P. TOTAL :	0	896	0	896	0	0	166	555	865	88	812	1699	2511	792	58	1060	61	1121	0	0	0	3632
RAJHATI-I GRAM PANCHAYAT																						
HIRAPUR (052)	0	525	0	525	0	0	178	1218	109	0	1806	186	1992	1033	0	1387	0	1387	0	0	0	3379
KHANTARA (051)	0	45	0	45	0	0	62	4	0	0	4	0	4	26	0	26	0	26	0	0	0	30
KUMARHAT (050)	0	128	0	128	0	0	52	109	9	0	165	9	174	296	0	364	0	364	0	0	0	538
KUSHALI (053)	0	146	0	146	0	0	36	338	46	0	492	46	538	293	0	354	24	378	0	0	0	916
RADHAKRISHNAPUR (060)	0	281	0	281	0	0	26	48	28	39	159	127	286	36	0	112	0	112	0	0	0	398
RAMCHANDRAPUR (054)	0	1079	0	1079	0	0	36	343	116	0	1174	333	1507	447	0	1548	44	1592	0	0	0	3099
RAJHATI-I G.P. TOTAL :	0	2204	0	2204	0	0	390	2060	308	39	3800	701	4501	2131	0	3791	68	3859	0	0	0	8360
RAJHATI-II GRAM PANCHAYAT																						
MADHYARANG (061)	0	29	0	29	0	0	15	10	6	0	20	12	32	35	10	54	14	68	0	0	0	100
MAMAKPUR (081)	0	205	0	205	0	0	18	24	23	0	39	33	72	53	0	65	0	65	0	0	0	137
RAJHATI (082)	0	288	0	288	0	0	55	34	51	0	56	54	110	273	0	356	0	356	0	0	0	466

(P) - Part Mouza i e Mouza appears in more than one Gram Panchayat

18th ALL INDIA LIVESTOCK CENSUS, AGRICULTURE IMPLEMENTS & MACHINERY, FISHERY STATISTICS, WEST BENGAL

Reference Date : 15.10.2007

HOOGHLY DISTRICT

SHEEP / GOAT / HORSE AND PONNY / PIG / DOG / FOWL / DUCK

NAME OF THE MOUZA (J.L. No.)	Total Sheep	Total Bengal Breed Goat	Total Other Breed Goat	Total Goat	Total Horse and Ponny	Total Pig	Total Dog	Hen (Female 5 month & above)		Improved Chicken for Meat (Broiler)	Fowl (Cock, Hen & Chicken)			Duck (Female 6 month & above)		Drake, Duck & Duckling			Turkey	Quail	Other Poultry Birds	Total Poultry Bird
								Deshi	Improved		Deshi	Improved	Total	Deshi	Improved	Deshi	Improved	Total				
	23	24	25	26	27	28	29	30	31	32	33	34	35	36	37	38	39	40	41	42	43	44
KHANAKUL-II BLOCK : ARAMBAGH SUBDIVISION																						
RAJHATI-II GRAM PANCHAYAT																						
SENHAT (083)	0	237	0	237	0	0	32	96	27	0	150	40	190	326	0	478	10	488	0	0	0	678
RAJHATI-II G.P. TOTAL :	0	759	0	759	0	0	120	164	107	0	265	139	404	687	10	953	24	977	0	0	0	1381
SABALSINGHAPUR GRAM PANCHAYAT																						
HARISH CHAK (079)	0	302	0	302	0	0	56	258	1705	75	552	3366	3918	253	263	337	337	674	0	0	0	4592
SABALSINGHAPUR (080)	0	1012	0	1012	0	0	113	2057	1384	414	2783	2691	5474	2450	1035	3464	1469	4933	0	0	0	10407
SABALSINGHAPUR G.P. TOTAL :	0	1314	0	1314	0	0	169	2315	3089	489	3335	6057	9392	2703	1298	3801	1806	5607	0	0	0	14999

(P) - Part Mouza i.e., Mouza appears in more than one Gram Panchayat

HOOGHLY DISTRICT

NAME OF THE MOUZA (J.L. No.)	FODDER AREA: Area under Fodder Crops (in Cottah)			AGRICULTURAL IMPLEMENTS / FISHERY / LIVESTOCK & FISHERY INFRASTRUCTURE: Animal Operated Implements						Engaged in Actual Operation of Fishing				Marketing of Fish										
										Full Time		Part Time												
	Kharif	Rabi	Total	Wooden Plough	Steel Plough	Animal Cart	Leveller	Chaff Cutter	Fishery Household Persons	Male	Female	Male	Female	Male	Female	Veterinary Hospital /Health Centre	Artificial Incemination Centre	Veterinary Medicine Shop	Live stock Development Worker	Chilling Plant/ Bulk Milk Cooler	Co-op Dairy/ Milk Collection Centre	Availability of Pasture Land	Cattle/ Poultry Feed Shop	Fish Wholesale Market
	45	46	47	48	49	50	51	52	53	54	55	56	57	58	59	60	61	62	63	64	65	66	67	68
KHANAKUL-II BLOCK : ARAMBAGH SUBDIVISION																								
CHINGRA GRAM PANCHAYAT																								
CHINRA (135)	0	0	0	265	0	0	268	180	0	0	0	0	0	0	0	<=5KM	YES	>5KM	<=5KM	>5KM	>5KM	>5KM	>5KM	>5KM
KETEDAL (091)	0	0	0	67	0	0	86	42	0	0	0	0	0	0	0	<=5KM	<=5KM	>5KM	<=5KM	>5KM	>5KM	>5KM	>5KM	>5KM
RANJITBATI (090)	0	0	0	75	0	0	82	39	326	78	0	17	0	48	47	<=5KM	<=5KM	>5KM	YES	>5KM	>5KM	>5KM	>5KM	>5KM
CHINGRA G.P. TOTAL :	0	0	0	407	0	0	436	261	326	78	0	17	0	48	47									
DHANYAGHORI GRAM PANCHAYAT																								
DHANYAGHARI (056)	3	0	3	4	0	0	8	0	216	39	5	0	0	19	11	>5KM	YES	YES	>5KM	>5KM	>5KM	>5KM	>5KM	>5KM
GHORADAHA (057)	0	0	0	16	0	0	4	0	507	114	83	73	36	56	95	>5KM	<=5KM	<=5KM	>5KM	>5KM	>5KM	>5KM	>5KM	>5KM
KAKNAN (055)	2	2	4	17	0	0	38	0	4	0	2	2	0	1	1	>5KM	<=5KM	<=5KM	>5KM	>5KM	>5KM	>5KM	>5KM	>5KM
DHANYAGHORI G.P. TOTAL :	5	2	7	37	0	0	50	0	727	153	90	75	36	76	107									
JAGATPUR GRAM PANCHAYAT																								
BAR NANDANPUR (059)	0	0	0	36	0	0	83	0	144	26	0	13	0	10	8	<=5KM	<=5KM	>5KM	<=5KM	>5KM	YES	>5KM	<=5KM	<=5KM
JAGATPUR (058)	0	0	0	35	0	0	102	0	414	81	3	35	11	13	10	<=5KM	<=5KM	>5KM	YES	>5KM	YES	>5KM	<=5KM	<=5KM
NANDANPUR (062)	0	17	17	32	0	0	62	0	108	25	0	0	0	5	1	<=5KM	<=5KM	>5KM	<=5KM	>5KM	YES	>5KM	<=5KM	<=5KM
JAGATPUR G.P. TOTAL :	0	17	17	103	0	0	247	0	666	132	3	48	11	28	19									
MAROKHANA GRAM PANCHAYAT																								
BANHIJLI (063)	0	0	0	3	0	0	4	0	0	0	0	0	0	0	0	>5KM	<=5KM	<=5KM	<=5KM	>5KM	>5KM	>5KM	<=5KM	>5KM
CHAND KUNDU (064)	0	0	0	4	0	0	4	0	0	0	0	0	0	0	0	>5KM	YES	<=5KM	YES	>5KM	>5KM	>5KM	<=5KM	>5KM
DHALDANGA (065)	0	0	0	4	0	0	4	0	352	75	23	0	0	42	27	>5KM	<=5KM	<=5KM	<=5KM	>5KM	>5KM	>5KM	<=5KM	>5KM
HANUA (077)	0	0	0	7	0	0	8	0	0	0	0	0	0	0	0	>5KM	<=5KM	<=5KM	<=5KM	>5KM	>5KM	>5KM	<=5KM	>5KM
MARAKHANA (066)	0	0	0	5	0	0	9	0	0	0	0	0	0	0	0	>5KM	<=5KM	<=5KM	<=5KM	>5KM	>5KM	>5KM	<=5KM	>5KM
SASAPOTA (076)	0	0	0	3	0	0	4	0	27	0	5	0	0	0	5	>5KM	<=5KM	<=5KM	<=5KM	>5KM	>5KM	>5KM	<=5KM	>5KM
MAROKHANA G.P. TOTAL :	0	0	0	26	0	0	33	0	379	75	28	0	0	42	32									
NATIBPUR-I GRAM PANCHAYAT																								
BALIGARI (136)	0	0	0	2	0	0	1	0	0	0	0	0	0	0	0	<=5KM	<=5KM	<=5KM	<=5KM	>5KM	>5KM	>5KM	>5KM	>5KM
GANESHPUR (137)	0	0	0	4	0	0	4	0	0	0	0	0	0	0	0	<=5KM	<=5KM	<=5KM	<=5KM	>5KM	>5KM	>5KM	>5KM	>5KM
JAYRAMPUR (088)	0	0	0	9	0	0	7	0	0	0	0	0	0	0	0	<=5KM	<=5KM	<=5KM	YES	>5KM	>5KM	>5KM	>5KM	>5KM
NAOPARA (089)	0	0	0	6	0	0	3	0	0	0	0	0	0	0	0	<=5KM	<=5KM	<=5KM	<=5KM	>5KM	>5KM	>5KM	>5KM	>5KM
ROUTKHANA (087)	0	0	0	56	0	0	56	0	85	15	0	0	0	3	12	<=5KM	<=5KM	>5KM	<=5KM	>5KM	>5KM	>5KM	>5KM	>5KM
TETULIA (086)	0	0	0	2	0	0	2	0	0	0	0	0	0	0	0	<=5KM	<=5KM	<=5KM	<=5KM	>5KM	>5KM	>5KM	>5KM	>5KM
NATIBPUR-I G.P. TOTAL :	0	0	0	79	0	0	73	0	85	15	0	0	0	3	12									

(P) - Part Mouza i e , Mouza appears in more than one Gram Panchayat; YES - Located in the Mouza, <=5KM - Located at a distance upto 5 KM; >5KM - Located at a distance more than 5 KM

18th ALL INDIA LIVESTOCK CENSUS, AGRICULTURE IMPLEMENTS & MACHINERY, FISHERY STATISTICS, WEST BENGAL

Reference Date : 15.10.2007

HOOGHLY DISTRICT

FODDER AREA — AGRICULTURAL IMPLEMENTS / FISHERY / LIVESTOCK & FISHERY INFRASTRUCTURE

NAME OF THE MOUZA (J.L. No.)	Area under Fodder Crops (in Cottah)			Animal Operated Implements			Leveller	Chaff Cutter	Fishery Household Persons	Engaged in Actual Operation of Fishing				Marketing of Fish		Veterinary Hospital /Health Centre	Artificial Insemination Centre	Veterinary Medicine Shop	Live stock Development Worker	Chilling Plant/ Bulk Milk Cooler	Co-op Dairy/ Milk Collection Centre	Availability of Pasture Land	Cattle/ Poultry Feed Shop	Fish Wholesale Market
										Full Time		Part Time												
	Kharif	Rabi	Total	Wooden Plough	Steel Plough	Animal Cart				Male	Female	Male	Female	Male	Female									
	45	46	47	48	49	50	51	52	53	54	55	56	57	58	59	60	61	62	63	64	65	66	67	68
KHANAKUL-II BLOCK : ARAMBAGH SUBDIVISION																								
NATIBPUR-II GRAM PANCHAYAT																								
BALPAI (139)	0	0	0	57	0	0	33	0	16	0	0	1	0	0	0	>5KM	<=5KM	<=5KM	>5KM	>5KM	>5KM	>5KM	<=5KM	>5KM
DAULAT CHAK (140)	0	0	0	15	0	0	14	0	12	2	0	1	0	3	0	>5KM	<=5KM	<=5KM	YES	>5KM	>5KM	>5KM	<=5KM	>5KM
NATIBPUR (138)	0	0	0	39	0	0	21	0	0	0	0	0	0	0	0	>5KM	<=5KM	YES	>5KM	>5KM	>5KM	>5KM	YES	>5KM
NATIBPUR-II G.P. TOTAL :	0	0	0	111	0	0	68	0	28	2	0	2	0	3	0									
PALASPAI-I GRAM PANCHAYAT																								
CHAK MAGRI (146)	0	0	0	10	0	0	0	0	0	0	0	0	0	0	0	<=5KM	<=5KM	<=5KM	<=5KM	>5KM	>5KM	>5KM	>5KM	>5KM
CHANPANAGARI (144)	0	0	0	10	0	0	0	0	0	0	0	0	0	0	0	<=5KM	<=5KM	<=5KM	<=5KM	>5KM	>5KM	>5KM	>5KM	>5KM
KATASHIA (147)	0	0	0	4	0	0	0	0	0	0	0	0	0	0	0	<=5KM	<=5KM	<=5KM	<=5KM	>5KM	>5KM	>5KM	>5KM	>5KM
MOSTAFAPUR (145)	0	0	0	30	0	0	0	0	0	0	0	0	0	0	0	<=5KM	<=5KM	<=5KM	YES	>5KM	>5KM	>5KM	>5KM	>5KM
PALASHPAI (143)	0	0	0	92	2	0	68	0	0	0	0	0	0	0	0	YES	YES	YES	<=5KM	>5KM	>5KM	>5KM	>5KM	>5KM
PALASPAI-I G.P. TOTAL :	0	0	0	146	2	0	68	0	0	0	0	0	0	0	0									
PALASPAI-II GRAM PANCHAYAT																								
BHAIRABPUR (071)	0	0	0	13	0	0	13	0	0	0	0	0	0	0	0	<=5KM	<=5KM	>5KM	<=5KM	>5KM	>5KM	>5KM	>5KM	>5KM
HAYATPUR (070)	0	0	0	61	0	0	28	0	0	0	0	0	0	0	0	<=5KM	YES	>5KM	YES	>5KM	>5KM	>5KM	>5KM	>5KM
KHUNECHAK (141)	0	0	0	4	0	0	4	0	0	0	0	0	0	0	0	<=5KM	<=5KM	>5KM	<=5KM	>5KM	>5KM	>5KM	>5KM	>5KM
NARENDRAPUR (142)	0	0	0	9	0	0	9	0	0	0	0	0	0	0	0	<=5KM	<=5KM	>5KM	<=5KM	>5KM	>5KM	>5KM	>5KM	>5KM
PALASPAI-II G.P. TOTAL :	0	0	0	87	0	0	54	0	0	0	0	0	0	0	0									
RAJHATI-I GRAM PANCHAYAT																								
HIRAPUR (052)	0	0	0	185	0	0	320	0	0	0	0	0	0	0	0	<=5KM	<=5KM	<=5KM	<=5KM	<=5KM	<=5KM	>5KM	<=5KM	>5KM
KHANTARA (051)	0	0	0	87	0	0	152	0	0	0	0	0	0	0	0	<=5KM	<=5KM	<=5KM	<=5KM	<=5KM	<=5KM	>5KM	<=5KM	>5KM
KUMARHAT (050)	0	0	0	79	0	0	139	0	0	0	0	0	0	0	0	<=5KM	<=5KM	<=5KM	<=5KM	<=5KM	<=5KM	>5KM	<=5KM	>5KM
KUSHALI (053)	0	0	0	31	0	0	74	0	0	0	0	0	0	0	0	<=5KM	<=5KM	<=5KM	<=5KM	<=5KM	<=5KM	>5KM	<=5KM	>5KM
RADHAKRISHNAPUR (060)	0	0	0	0	0	0	64	0	0	0	0	0	0	0	0	<=5KM	<=5KM	<=5KM	<=5KM	<=5KM	<=5KM	>5KM	<=5KM	>5KM
RAMCHANDRAPUR (054)	0	0	0	0	0	0	79	0	0	0	0	0	0	0	0	<=5KM	YES	<=5KM	<=5KM	<=5KM	<=5KM	>5KM	<=5KM	>5KM
RAJHATI-I G.P. TOTAL :	0	0	0	382	0	0	828	0	0	0	0	0	0	0	0									
RAJHATI-II GRAM PANCHAYAT																								
MADHYARANG (061)	0	0	0	5	0	0	8	0	0	0	0	0	0	0	0	<=5KM	<=5KM	<=5KM	<=5KM	>5KM	>5KM	>5KM	>5KM	<=5KM
MAMAKPUR (081)	0	0	0	15	0	0	15	0	0	0	0	0	0	0	0	<=5KM	<=5KM	<=5KM	<=5KM	>5KM	>5KM	>5KM	>5KM	<=5KM
RAJHATI (082)	0	0	0	15	0	0	15	0	0	0	0	0	0	0	0	YES	YES	YES	YES	>5KM	>5KM	>5KM	>5KM	YES

(P) - Part Mouza i.e., Mouza appears in more than one Gram Panchayat; YES - Located in the Mouza; <=5KM - Located at a distance upto 5 KM; >5KM - Located at a distance more than 5 KM

18th ALL INDIA LIVESTOCK CENSUS, AGRICULTURE IMPLEMENTS & MACHINERY, FISHERY STATISTICS, WEST BENGAL

Reference Date : 15.10.2007

HOOGHLY DISTRICT

NAME OF THE MOUZA (J.L. No.)	FODDER AREA: Area under Fodder Crops (in Cottah)			AGRICULTURAL IMPLEMENTS / FISHERY / LIVESTOCK & FISHERY INFRASTRUCTURE: Animal Operated Implements						Engaged in Actual Operation of Fishing				Marketing of Fish										
										Full Time		Part Time												
	Kharif	Rabi	Total	Wooden Plough	Steel Plough	Animal Cart	Leveller	Chaff Cutter	Fishery Household Persons	Male	Female	Male	Female	Male	Female	Veterinary Hospital /Health Centre	Artificial Incemination Centre	Veterinary Medicine Shop	Live stock Development Worker	Chilling Plant/ Bulk Milk Cooler	Co-op Dairy/ Milk Collection Centre	Availability of Pasture Land	Cattle/ Poultry Feed Shop	Fish Wholesale Market
	45	46	47	48	49	50	51	52	53	54	55	56	57	58	59	60	61	62	63	64	65	66	67	68
KHANAKUL-II BLOCK : ARAMBAGH SUBDIVISION																								
RAJHATI-II GRAM PANCHAYAT																								
SENHAT (083)	0	0	0	54	0	0	112	0	0	0	0	0	0	0	0	<=5KM	<=5KM	<=5KM	<=5KM	>5KM	>5KM	>5KM	>5KM	<=5KM
RAJHATI-II G.P. TOTAL :	0	0	0	89	0	0	150	0	0	0	0	0	0	0	0									
SABALSINGHAPUR GRAM PANCHAYAT																								
HARISH CHAK (079)	0	0	0	136	0	0	104	0	125	17	10	9	0	1	13	>5KM	<=5KM	>5KM	YES	>5KM	>5KM	>5KM	<=5KM	<=5KM
SABALSINGHAPUR (080)	0	0	0	30	0	0	22	0	0	0	0	0	0	0	0	>5KM	YES	<=5KM	<=5KM	>5KM	<=5KM	>5KM	<=5KM	<=5KM
SABALSINGHAPUR G.P. TOTAL :	0	0	0	166	0	0	126	0	125	17	10	9	0	1	13									

(P) - Part Mouza i.e., Mouza appears in more than one Gram Panchayat; YES - Located in the Mouza; <=5KM - Located at a distance upto 5 KM; >5KM - Located at a distance more than 5 KM

PURSURAH BLOCK

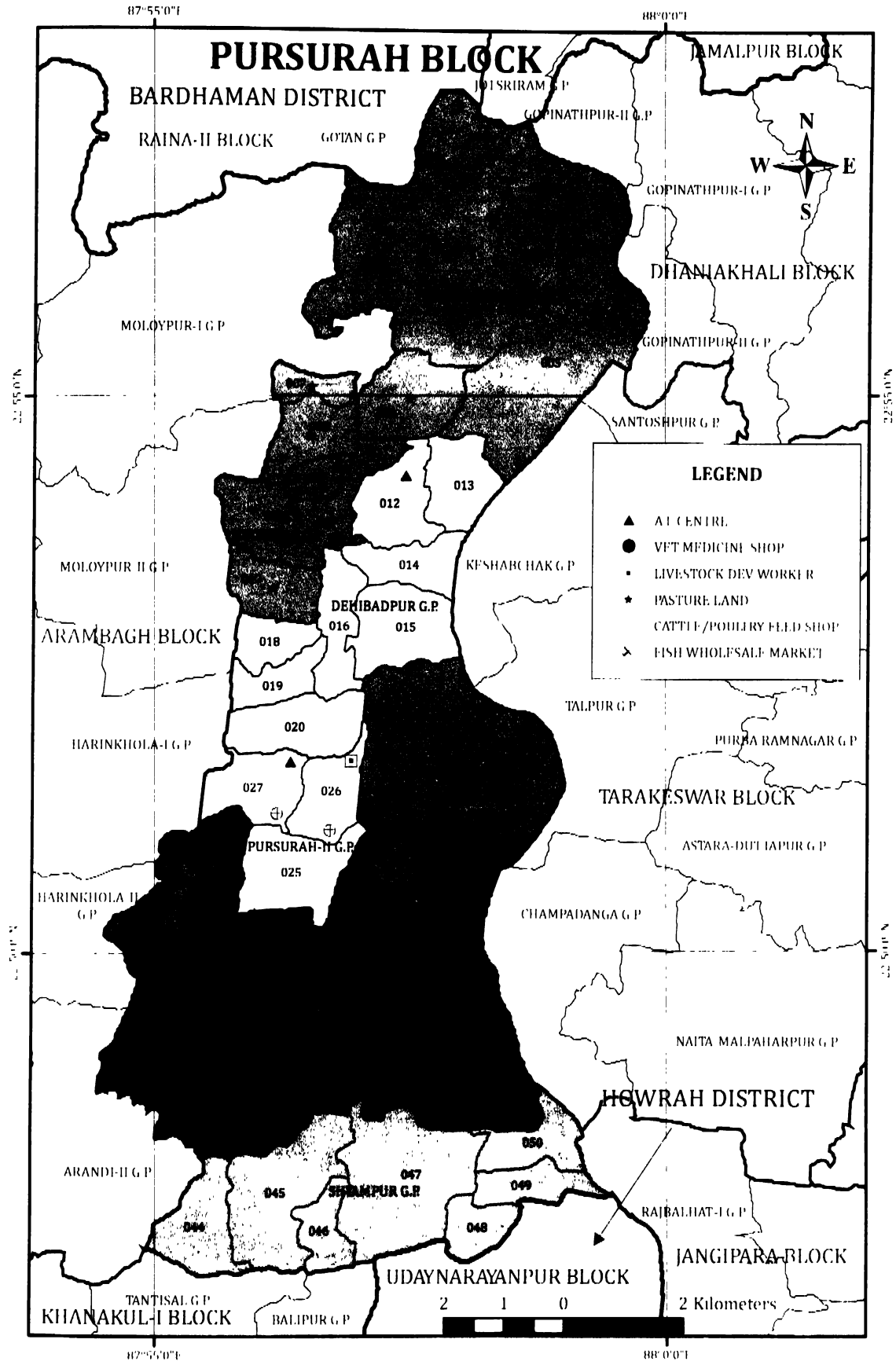

NUMBERS IN THE MAP INDICATE THE J.L. NO. OF THE MOUZAS

LIST OF MOUZAS WITH J.L.NO. IN THE REVERSE PAGE

LIST OF MOUZAS WITH J.L. NO. OF PURSURAH BLOCK

BHANGAMORAH G.P.

001 SAHAPUR
002 BHANGAMORA
003 BAKHARPUR
004 SOALUK
005 BAIKUNTHAPUR

CHILLADANGI G.P.

036 SONI ARUSH
037 HETAM CHAK
038 AKRI FATEPUR
039 CHILLADANGI
040 HARUA
041 DHANPOTA BENEGACHHI
042 JASAR
043 GOPIMOHANPUR

DEHIBADPUR G.P.

012 DIHIBATPUR
013 DEULPARA
014 ALATI
015 RASULPUR
016 PASCHIMPARA
018 RASIK CHAK
019 TAKIPUR
020 NIMDANGI

KELEPARA G.P.

006 KELEPARA
007 DULALBATI
008 RANBAGPUR
009 KRISHNABATI
010 BAITHA
011 KULBATPUR
017 HARINAKHALI

PURSURAH-I G.P.

021 JANGALPARA
022 PURSURAH

PURSURAH-II G.P.

025 RAUTARA
026 SAIDPUR
027 MASINAN

SHYAMPUR G.P.

044 BARA DIGRUI
045 GHOL DIGRUI
046 NEOTA
047 SHYAMPUR
048 PAR BHURSHITTA

SHYAMPUR G.P.

049 KOTALPARA
050 PAR SHYAMPUR

SRIRAMPUR G.P.

023 HARIHAR
024 SHRIRAMPUR
028 SAOTA
029 KADIPUR
030 PHEUTIA
031 BHUNYERA
032 SAMASPUR
033 HATI
034 PARUL
035 BALARAMPUR

Administrative Divisions (in number), 2005

Police Station	Panchayat Samity	Gram Panchayat	Mouza	Household	Town
1	1	8	50	30,616	-

Population and Density of Population (per sq. kms.), 2001

Population	Density of Population	Area (Sq. K.M.)
1,56,322	1,557	100.42

Population (in number), 2001

Male	Female	Total
80,082	76,240	1,56,322

Scheduled Castes and Scheduled Tribes Population by Sex (in no.), 2001

Scheduled Castes			Scheduled Tribes		
Male	Female	Total	Male	Female	Total
16,694	16,379	33,073	452	399	851

Broad Pattern of Land Utilisation (in hect.), 2002-2003

Cultivable area	Residual area	Forest area
7,000	2190.94	-

Percentage of Literates by Sex, 2001

Male	Female	Total
84.80	64.90	75.10

Number of Schools (General Education), 2005-2006

Primary	Middle/High	Higher Secondary
108	**-/10**	**7**

Number of Students (General Education), 2005-2006

Class	I to V	VI to VIII	IX to X	XI to XII
Total	**15,680**	**-**	**6,922**	**11,691**

Number of Teachers (General Education), 2005-2006

School	Primary	Junior High	High	Higher Sec.
Total	**356**	**-**	**137**	**205**

Distribution of Colleges, 2005-2006

Name	No.
Colleges / University	**-**
Professional & Technical Schools & Colleges	**-**
Special & Non-Formal Education	**156**
Total	**156**

Health Facilities, 2005

Hospital	Health centre	Clinic & Dispensary	Total	Total bed	No. of Doctor
-	**3**	**29**	**32**	**23**	**7**

No. of Veterinary Hospitals

State Animal Health Centre	Block Animal Health Centre	Additional Block Health Centre	Animal Development Aid Centre	Mobile Animal Health Centre	Artificial Insemination (A.I.) Centre
-	**1**	**-**	**6**	**-**	**3**

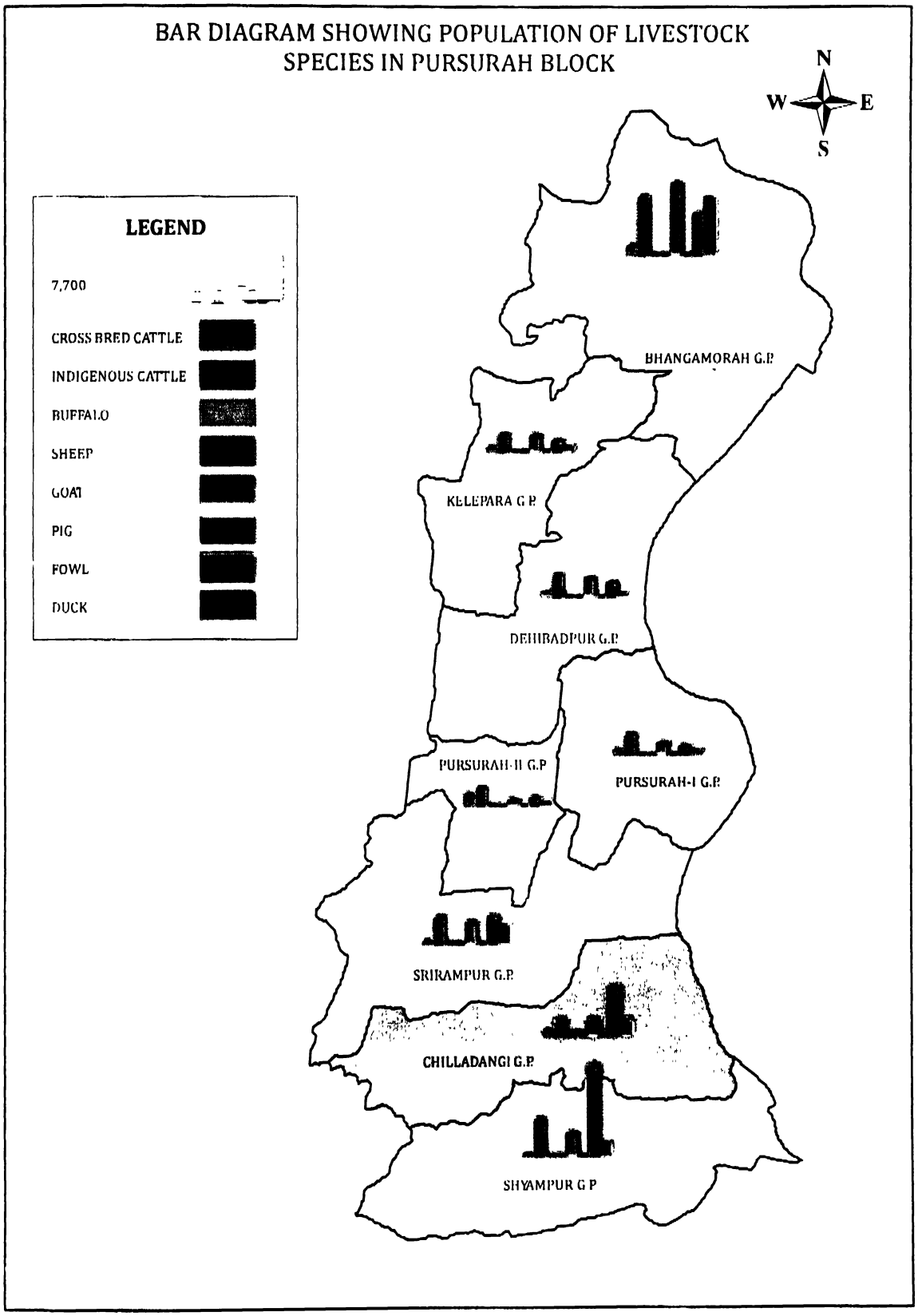
BAR DIAGRAM SHOWING POPULATION OF LIVESTOCK SPECIES IN PURSURAH BLOCK
N
W
E
S
LEGEND
7,700
CROSS BRED CATTLE
INDIGENOUS CATTLE
BUFFALO
SHEEP
GOAT
PIG
FOWL
DUCK
BHANGAMORAH G.P
KELEPARA G.P
DEHIRADPUR G.P
PURSURAH-II G.P
PURSURAH-I G.P
SRIRAMPUR G.P
CHILLADANGI G.P
SHYAMPUR G.P

PURSURAH BLOCK AT A GLANCE

Cross-Bred Cattle	6,632	40	66	73	27	29
Indigenous Cattle	38,299	230	381	232	174	185
Total Cattle	44,931	269	447	305	201	214
Buffalo	104	1	1	10	8	9
Sheep	0	0	0	2	17	18
Goat	31,922	191	318	241	158	168
Pig	0	0	0	9	8	9
Dog	1,077	6	11	25	18	19
Deshi Fowl	24,460	147	244	318	304	324
Improved Fowl	18,230	109	182	381	241	257
Total Fowl	42,690	256	425	699	545	580
Deshi Drake, Duck & Duckling	21,349	128	213	266	119	126
Improved Drake, Duck & Duckling	276	2	3	17	9	9
Total Drake, Duck & Duckling	21,625	130	215	283	127	135
Turkey, Quail & Other Poultry Bird	23	0	0	7	3	3
Total Poultry Bird	64,338	386	641	989	675	719
Wooden Plough	3,665	22	36	15	22	24
Steel Plough	478	3	5	7	7	7
Animal Cart	9	0	0	6	8	9
Leveller	3,106	19	31	18	22	23
Chaff Cutter	16,077	96	160	25	12	13
Total No. of Persons of Fishery Households	1,717	10	17	11	10	10
Actual Operation in Fishing Activity	674	4	7	2	3	3
Marketing of Fish & Other Fishing Occupation	908	5	9	2	2	2

PURSURAH BLOCK

Reference Date : 15.10.2007

POPULATION SHARE OF BOVINES AND SMALL ANIMALS

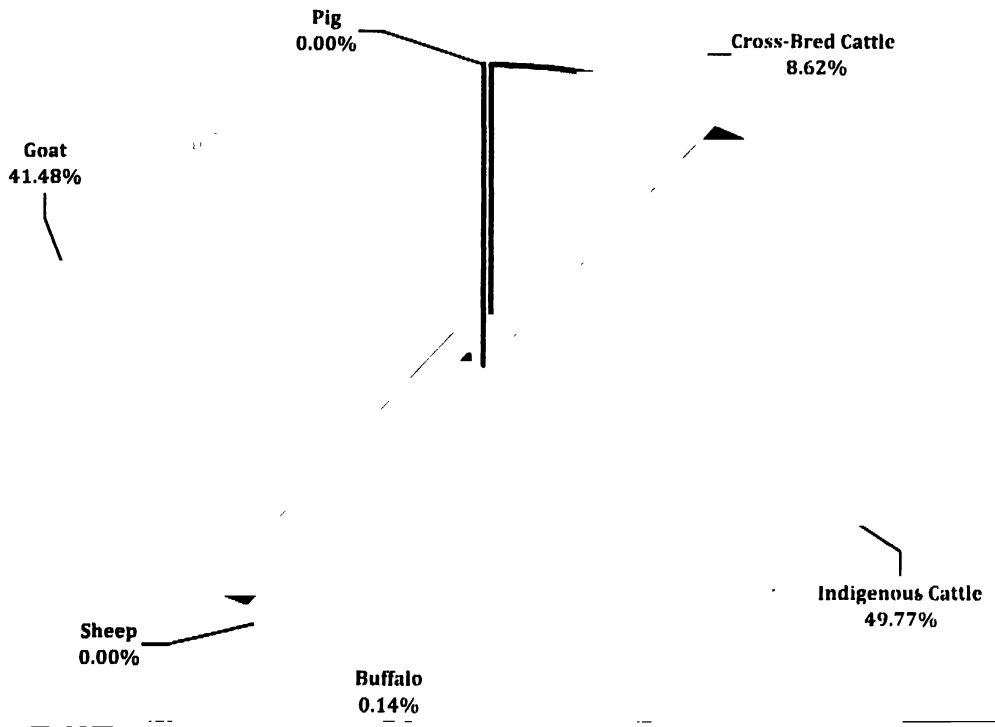

POPULATION SHARE OF FOWL AND DUCK

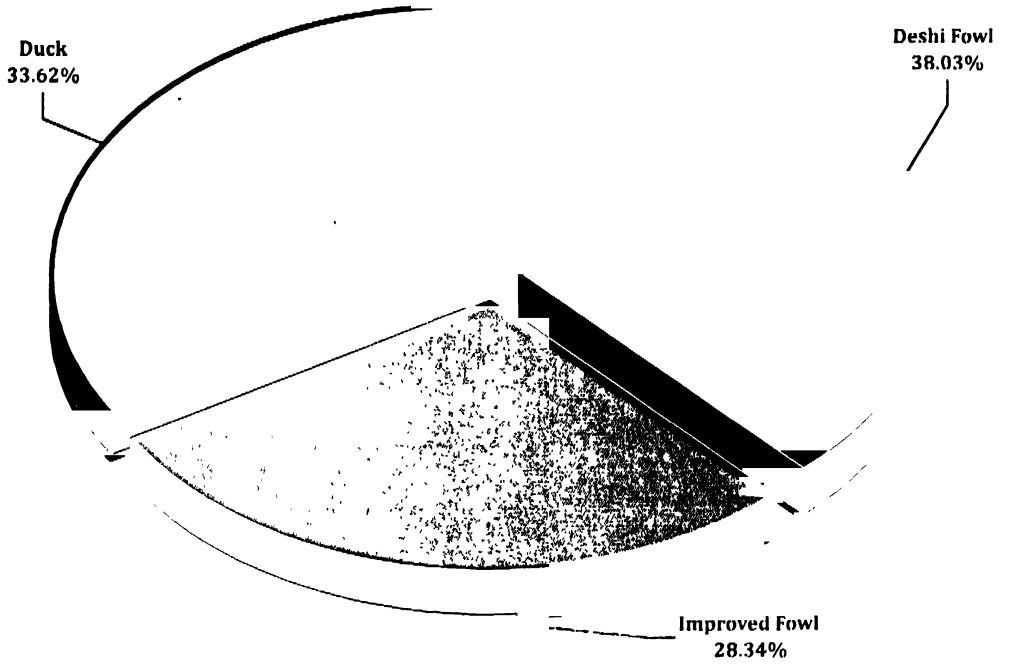

PURSURAH BLOCK

Reference Date : 15.10.2007

GRAM PANCHAYATWISE BOVINE POPULATION

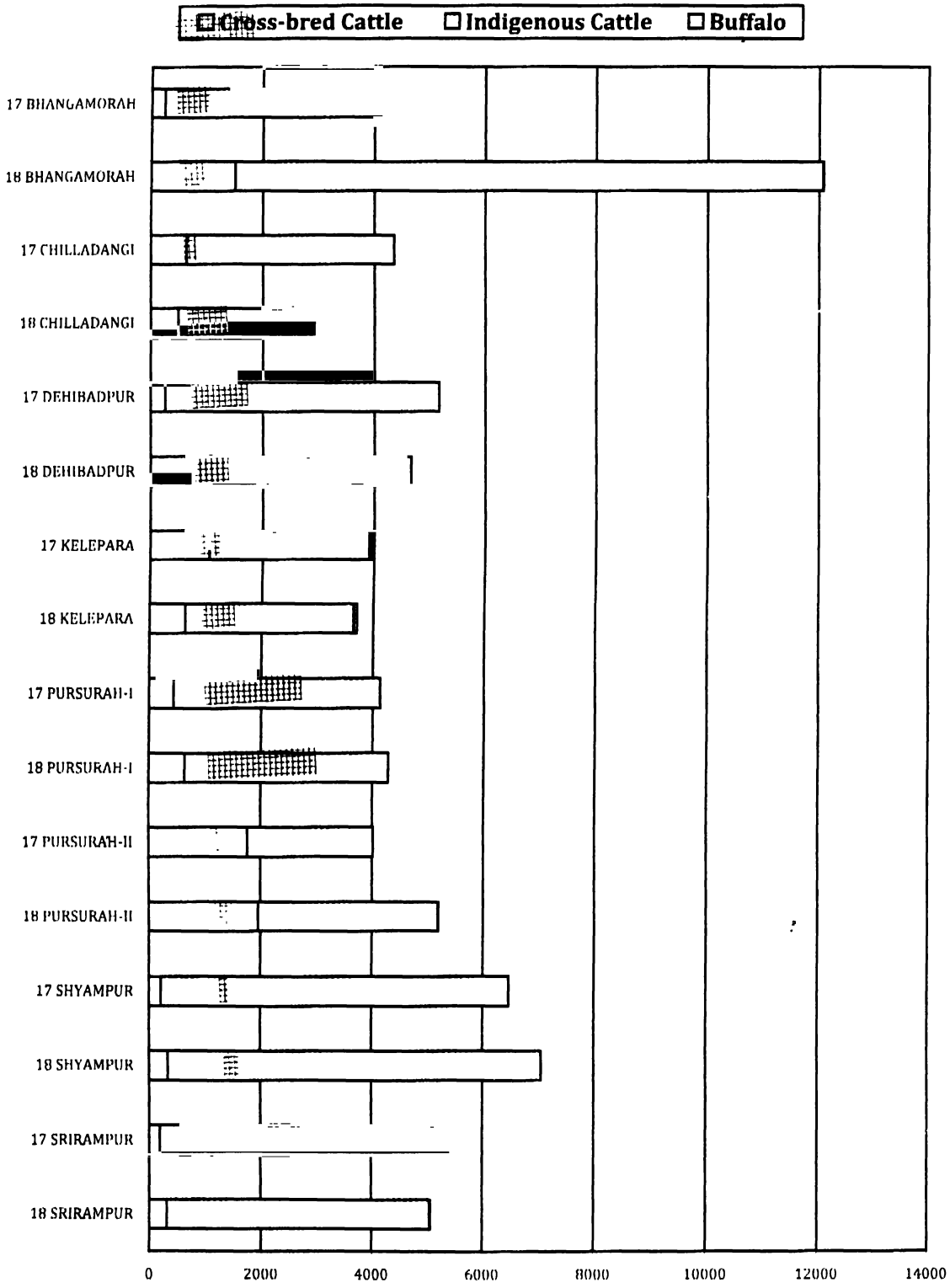

17 - PREVIOUS LIVESTOCK CENSUS, 2003; 18 - PRESENT LIVESTOCK CENSUS, 2007

GRAM PANCHAYATWISE POPULATION OF SMALL ANIMALS

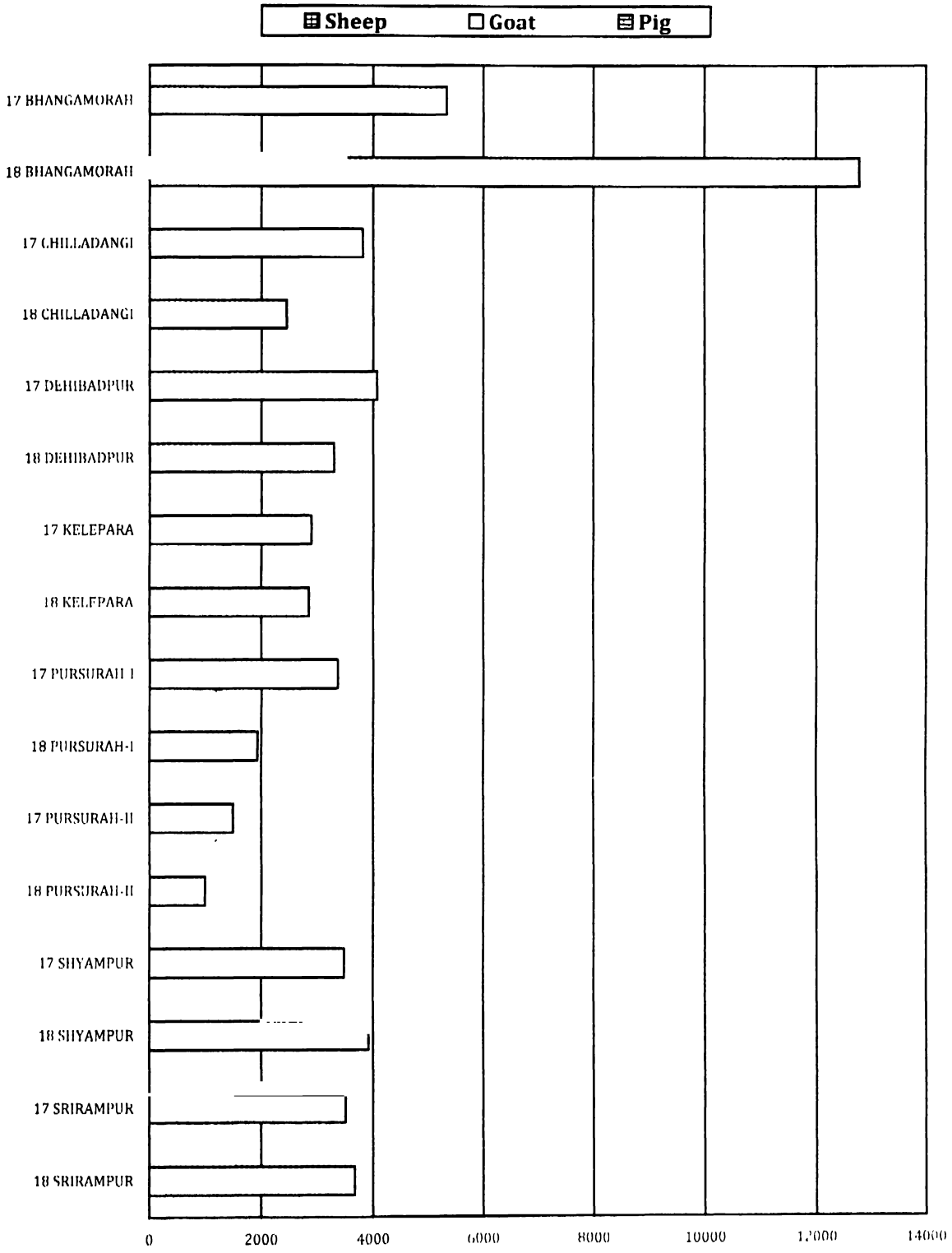

17 - PREVIOUS LIVESTOCK CENSUS, 2003; 18 - PRESENT LIVESTOCK CENSUS, 2007

GRAM PANCHAYATWISE POPULATION OF POULTRY BIRDS

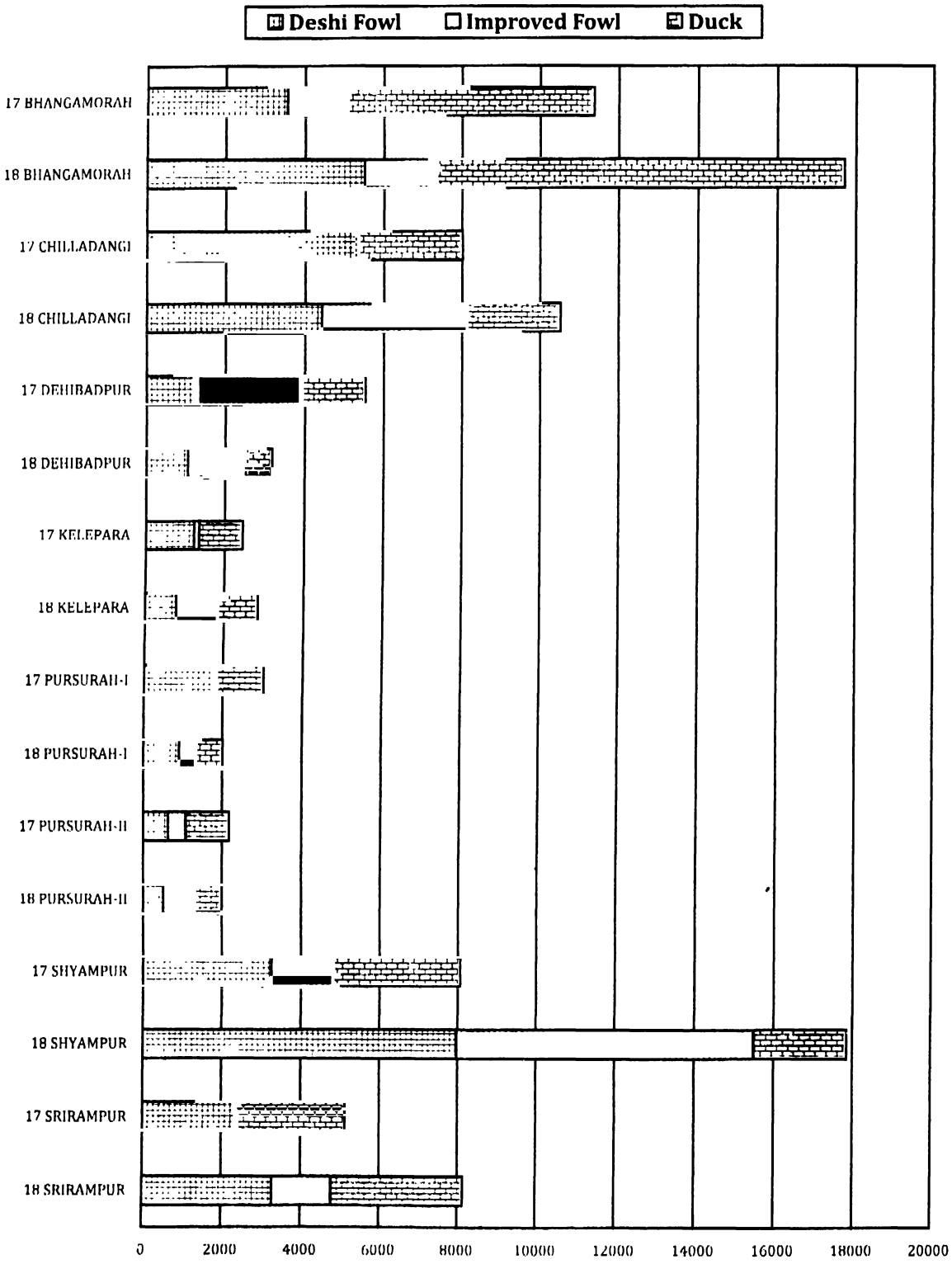

17 - PREVIOUS LIVESTOCK CENSUS, 2003; 18 - PRESENT LIVESTOCK CENSUS, 200[illegible]

18th ALL INDIA LIVESTOCK CENSUS, AGRICULTURE IMPLEMENTS AND MACHINERY, FISHERY STATISTICS, WEST BENGAL

Reference Date : 15.10.2007

HOOGHLY DISTRICT

NAME OF THE GRAM PANCHAYAT	No. of Agricultural Households (areawise)									No. of Households based on Nature of Feeding			
	Upto 1 cottah	Above 1 cottah upto 10 cottah	Above 10 cottah upto 1 bigha	Above 1 bigha upto 3 bigha	Above 3 bigha upto 7½ bigha	Above 7½ bigha upto 15 bigha	Above 15 bigha upto 30 bigha	Above 30 bigha upto 75 bigha	Above 75 bigha	Stall feeding	Grazing	Both	Free ranging
1	2	3	4	5	6	7	8	9	10	11	12	13	14
PURSURAH BLOCK													
BHANGAMORAH G.P	88	463	434	782	483	123	19	1	0	0	0	4809	0
CHILLADANGI G P.	679	702	776	1655	562	100	17	0	0	3338	0	0	0
DEHIBADPUR G.P.	987	786	857	794	348	11	0	0	0	705	25	2600	107
KELEPARA G.P.	691	435	398	628	271	77	8	2	0	1118	169	602	60
PURSURAH-I G.P.	837	736	830	620	158	9	7	0	0	851	475	1538	333
PURSURAH-II G.P.	67	198	595	1406	105	16	2	0	0	22	0	2162	205
SHYAMPUR G.P.	660	1009	1064	1247	640	73	4	3	0	3349	81	583	0
SRIRAMPUR G.P.	1261	752	689	730	225	31	5	0	0	419	372	2821	81
PURSURAH BLOCK TOT :	**5,270**	**5,081**	**5,643**	**7,862**	**2,792**	**440**	**62**	**6**	**0**	**9,802**	**1,122**	**15,115**	**786**

18th ALL INDIA LIVESTOCK CENSUS, AGRICULTURE IMPLEMENTS AND MACHINERY, FISHERY STATISTICS, WEST BENGAL

HOOGHLY DISTRICT

Reference Date : 15.10.2007

NAME OF THE GRÀM PANCHAYAT	Major Occupationwise No. of Households								No. of Households using different Sources of Fodder			
	Agricul-ture	Agricul-ture labourer	Cattle & Buffalo rearing	Sheep, Goat & Pig rearing	Poultry & allied activities	Other activities related to livestock	Fisheries & allied activities	Others	Own produce	Bought from market/ other persons	Both own produce & bought	Other sources
1	15	16	17	18	19	20	21	22	23	24	25	26
PURSURAH BLOCK												
BHANGAMORAH G.P.	2403	2005	0	0	0	0	57	329	0	0	0	0
CHILLADANGI G.P.	2095	945	0	0	0	0	126	1297	0	3338	0	0
DEHIBADPUR G.P.	1416	1305	0	0	7	4	20	1035	79	89	971	105
KELEPARA G.P.	791	1524	3	5	1	0	0	176	662	462	625	90
PURSURAH-I G.P.	1644	620	0	0	0	0	60	873	1823	0	932	0
PURSURAH-II G.P.	1237	289	0	0	0	0	0	863	0	29	2360	0
SHYAMPUR G.P.	1877	1366	12	0	0	0	93	1351	207	2654	976	60
SRIRAMPUR G.P.	1811	1612	0	0	3	0	1	268	504	746	1085	1358
PURSURAH BLOCK TOT :	13,274	9,666	15	5	11	4	357	6,192	3,275	7,318	6,949	1,613

18th ALL INDIA LIVESTOCK CENSUS, AGRICULTURE IMPLEMENTS AND MACHINERY, FISHERY STATISTICS, WEST BENGAL

Reference Date : 15.10.2007

HOOGHLY DISTRICT

NAME OF THE GRAM PANCHAYAT	No. of Households Availing institutional financial		Different uses of dung Householdwise (average daily kg.)				No. of Households/Khatals/Farms etc. using different Livestock							
							Livestock							
	Yes	No	Total dung produced (kg.)	Used for fuel (daily kg.)	Used for manure (daily kg.)	Used in other ways (kg.)	Cross-bred Cattle	Indi-genous Cattle	Buffalo	Sheep	Goat	Pig	Dog	Rabbit
1	27	28	29	30	31	32	33	34	35	36	37	38	39	40
PURSURAH BLOCK														
BHANGAMORAH G.P.	0	4814	73037	59235	12323	1479	3513	4652	0	0	4322	0	3482	0
CHILLADANGI G.P.	0	4491	14494	14494	0	0	482	2475	0	0	2444	0	160	0
DEHIBADPUR G.P.	0	915	16242	13505	1830	911	496	2346	1	0	1677	0	33	0
KELEPARA G.P.	4	1975	25832	19531	4719	2078	289	1539	15	0	1049	0	11	0
PURSURAH-I G.P.	0	3197	17714	14515	3245	54	336	2419	0	0	959	0	10	0
PURSURAH-II G.P.	0	2389	37457	16450	21007	0	997	1772	3	0	399	0	29	0
SHYAMPUR G.P.	0	4699	25559	25278	272	9	151	4047	0	0	1006	0	0	0
SRIRAMPUR G.P.	0	3693	19727	14709	5018	0	169	2463	8	0	1378	0	54	0
PURSURAH BLOCK TOT :	4	26,173	230,062	177,717	48,414	4,531	6,433	21,713	27	0	13,234	0	3,779	0

18th ALL INDIA LIVESTOCK CENSUS, AGRICULTURE IMPLEMENTS AND MACHINERY, FISHERY STATISTICS, WEST BENGAL

Reference Date : 15.10.2007

HOOGHLY DISTRICT

NAME OF THE GRAM PANCHAYAT	No. of Households/Khatals/Farms etc. having Poultry or Producing Milk				No. and classification of source of data														
	Poultry Birds			Milk Producing House-hold	Household	Khatal	Goshala	Dairy	Poultry Farm	Sheep, Goat, Pig etc. Farm	Livestock Market/Hat	Poultry Hatchery	Agriculture Farm	Meat Shop				Fish Shop	Others (Fish Jetty, Harbour, Processing Centre, Fish Hatchery etc)
	Fowl	Duck	Other Poultry Birds											Sheep	Goat	Pig	Poultry		
1	41	42	43	44	45	46	47	48	49	50	51	52	53	54	55	56	57	58	59
PURSURAH BLOCK																			
BHANGAMORAH G.P.	3759	4624	0	4779	4814	0	0	0	1	0	0	0	0	0	1	0	33	20	0
CHILLADANGI G.P.	8127	2400	0	3322	4491	0	0	0	5	0	0	0	0	0	0	0	0	0	0
DEHIBADPUR G.P.	290	187	0	744	3794	0	0	0	8	0	0	0	0	0	1	0	6	0	0
KELEPARA G.P.	316	358	0	762	2510	0	0	0	0	0	0	0	0	0	0	0	0	0	0
PURSURAH-I G.P.	289	256	0	960	3197	0	0	0	0	0	0	0	0	0	1	0	6	12	0
PURSURAH-II G.P.	196	156	0	1812	2389	0	0	0	0	0	0	0	0	0	2	0	15	0	0
SHYAMPUR G.P.	932	285	0	3722	4699	0	0	0	8	0	0	0	0	0	3	0	7	4	0
SRIRAMPUR G.P.	803	983	0	1086	3693	0	0	0	3	0	0	0	0	0	0	0	2	0	0
PURSURAH BLOCK TOT :	**14,712**	**9,249**	**0**	**17,187**	**29,587**	**0**	**0**	**0**	**25**	**0**	**0**	**0**	**0**	**0**	**8**	**0**	**69**	**36**	**0**

18th ALL INDIA LIVESTOCK CENSUS, AGRICULTURE IMPLEMENTS AND MACHINERY, FISHERY STATISTICS, WEST BENGAL

Reference Date : 15.10.2007

HOOGHLY DISTRICT

JERSEY CROSS-BRED CATTLE

NAME OF THE GRAM PANCHAYAT	MALE JERSEY CROSS-BRED CATTLE							FEMALE JERSEY CROSS-BRED CATTLE							Total Jersey Cross-bred Cattle (66+73)
	Under 1 year	1 to 2½ years	Over 2½ years (Major use)				Total Male Jersey Cross-bred Cattle (60+61+62+63+64+65)	Under 1 year	1 to 2½ years	Over 2½ years			Above 10 years	Total Female Jersey Cross-bred Cattle (67+68+69+70+71+72)	
			Used for Breeding only	Mainly used for Agri-culture	Mainly used for Bullock Cart	Others				In milk	Dry	Not calved once			
1	60	61	62	63	64	65	66	67	68	69	70	71	72	73	74
PURSURAH BLOCK															
BHANGAMORAH G.P	158	10	0	4	0	0	172	275	261	240	58	5	0	839	1011
CHILLADANGI G.P.	71	12	0	0	0	0	83	92	20	159	22	0	0	293	376
DEHIBADPUR G.P	32	16	0	3	0	0	51	100	207	133	185	39	14	678	729
KELEPARA G P.	36	14	1	0	0	0	51	65	144	169	158	8	0	544	595
PURSURAH-I G P.	67	17	0	0	0	0	84	85	149	139	55	5	0	433	517
PURSURAH-II G.P.	227	86	0	0	0	0	313	200	257	660	137	24	3	1281	1594
SHYAMPUR G.P.	31	3	0	0	0	0	34	68	51	117	23	41	0	300	334
SRIRAMPUR G.P	17	1	0	0	0	0	18	83	70	96	42	2	4	297	315
PURSURAH BLOCK TOT :	**639**	**159**	**1**	**7**	**0**	**0**	**806**	**968**	**1,159**	**1,713**	**680**	**124**	**21**	**4,665**	**5,471**

18th ALL INDIA LIVESTOCK CENSUS, AGRICULTURE IMPLEMENTS AND MACHINERY, FISHERY STATISTICS, WEST BENGAL

HOOGHLY DISTRICT

Reference Date : 15.10.2007

HOLSTEIN FRIESIAN CROSS-BRED CATTLE

NAME OF THE GRAM PANCHAYAT	MALE HOLSTEIN FRIESIAN CROSS-BRED CATTLE							FEMALE HOLSTEIN FRIESIAN CROSS-BRED CATTLE							Total Holstein Friesian Cross-bred Cattle (81+88)
	Under 1 year	1 to 2½ years	Over 2½ years (Major use)				Total Male Holstein Friesian Cross bred Cattle (75+76+77+78+79+80)	Under 1 year	1 to 2½ years	Over 2½ years			Above 10 years	Total Female Holstein Friesian Cross-bred Cattle (82+83+84+85+86+87)	
			Used for Breeding only	Mainly used for Agri-culture	Mainly used for Bullock Cart	Others				In milk	Dry	Not calved once			
1	75	76	77	78	79	80	81	82	83	84	85	86	87	88	89
PURSURAH BLOCK															
BHANGAMORAH G.P.	88	6	0	0	0	0	94	126	120	126	23	4	0	399	493
CHILLADANGI G.P.	18	0	0	0	0	0	18	34	4	52	7	0	0	97	115
DEHIBADPUR G.P.	1	2	0	0	0	0	3	1	2	3	6	4	0	16	19
KELEPARA G.P.	2	1	0	0	0	0	3	3	12	2	20	3	0	40	43
PURSURAH-I G.P.	20	1	0	0	0	0	21	22	35	45	2	0	0	104	125
PURSURAH-II G.P.	47	24	0	0	0	0	71	43	70	135	38	7	0	293	364
SHYAMPUR G.P.	0	0	0	0	0	0	0	0	0	0	0	0	0	0	0
SRIRAMPUR G.P.	0	0	0	0	0	0	0	0	0	0	0	0	0	0	0
PURSURAH BLOCK TOT :	176	34	0	0	0	0	210	229	243	363	96	18	0	949	1,159

18th ALL INDIA LIVESTOCK CENSUS, AGRICULTURE IMPLEMENTS AND MACHINERY, FISHERY STATISTICS, WEST BENGAL

Reference Date : 15.10.2007

HOOGHLY DISTRICT

OTHER CROSS-BRED CATTLE

NAME OF THE GRAM PANCHAYAT	MALE OTHER CROSS-BRED CATTLE							FEMALE OTHER CROSS-BRED CATTLE							Total Other Cross-bred Cattle
	Under 1 year	1 to 2½ years	Over 2½ years (Major use)				Total Male Other Cross-bred Cattle (90+91+92+93+94+95)	Under 1 year	1 to 2½ years	Over 2½ years			Above 10 years	Total Female Other Cross-bred Cattle (97+98+99+100+101+102)	(96+103)
			Used for Breeding only	Mainly used for Agri-culture	Mainly used for Bullock Cart	Others				In milk	Dry	Not calved once			
1	90	91	92	93	94	95	96	97	98	99	100	101	102	103	104
PURSURAH BLOCK															
BHANGAMORAH G.P.	0	0	0	0	0	0	0	0	0	0	0	0	0	0	0
CHILLADANGI G.P.	0	0	0	0	0	0	0	0	0	0	0	0	0	0	0
DEHIBADPUR G.P.	0	0	0	0	0	0	0	0	1	0	0	1	0	2	2
KELEPARA G.P.	0	0	0	0	0	0	0	0	0	0	0	0	0	0	0
PURSURAH-I G.P.	0	0	0	0	0	0	0	0	0	0	0	0	0	0	0
PURSURAH-II G.P.	0	0	0	0	0	0	0	0	0	0	0	0	0	0	0
SHYAMPUR G.P.	0	0	0	0	0	0	0	0	0	0	0	0	0	0	0
SRIRAMPUR G.P.	0	0	0	0	0	0	0	0	0	0	0	0	0	0	0
PURSURAH BLOCK TOT :	0	0	0	0	0	0	0	0	1	0	0	1	0	2	2

18th ALL INDIA LIVESTOCK CENSUS, AGRICULTURE IMPLEMENTS AND MACHINERY, FISHERY STATISTICS, WEST BENGAL

Reference Date : 15.10.2007

HOOGHLY DISTRICT

TOTAL CROSS-BRED CATTLE

NAME OF THE GRAM PANCHAYAT	TOTAL MALE CROSS-BRED CATTLE							TOTAL FEMALE CROSS-BRED CATTLE							Total Cross-bred Cattle (111+118)
	Under 1 year (60+75+90)	1 to 2½ years (61+76+91)	Over 2½ years (Major use)				Total Male Other Cross-bred Cattle (105+106+107+108+109+110)	Under 1 year (67+82+97)	1 to 2½ years (68+83+98)	Over 2½ years			Above 10 years (72+87+102)	Total Female Cross-bred Cattle (112+113+114+115+116+117)	
			Used for Breeding only (62+77+92)	Mainly used for Agriculture (63+78+93)	Mainly used for Bullock Cart (64+79+94)	Others (65+80+95)				In milk (69+84+99)	Dry (70+85+100)	Not calved once (71+86+101)			
1	105	106	107	108	109	110	111	112	113	114	115	116	117	118	119
PURSURAH BLOCK															
BHANGAMORAH G.P.	246	16	0	4	0	0	266	401	381	366	81	9	0	1238	1504
CHILLADANGI G P.	89	12	0	0	0	0	101	126	24	211	29	0	0	390	491
DEHIBADPUR G.P.	33	18	0	3	0	0	54	101	210	136	191	44	14	696	750
KELEPARA G.P.	38	15	1	0	0	0	54	68	156	171	178	11	0	584	638
PURSURAH-I G P.	87	18	0	0	0	0	105	107	184	184	57	5	0	537	642
PURSURAH-II G.P.	274	110	0	0	0	0	384	243	327	795	175	31	3	1574	1958
SHYAMPUR G.P.	31	3	0	0	0	0	34	68	51	117	23	41	0	300	334
SRIRAMPUR G.P.	17	1	0	0	0	0	18	83	70	96	42	2	4	297	315
PURSURAH BLOCK TOT :	815	193	1	7	0	0	1,016	1,197	1,403	2,076	776	143	21	5,616	6,632

18th ALL INDIA LIVESTOCK CENSUS, AGRICULTURE IMPLEMENTS AND MACHINERY, FISHERY STATISTICS, WEST BENGAL

Reference Date : 15.10.2007

HOOGHLY DISTRICT

INDIGENOUS BREED CATTLE (SAHIWAL, HARIANA, SIRI, GIR, RED SINDHI ETC.)

NAME OF THE GRAM PANCHAYAT	MALE INDIGENOUS BREED CATTLE							FEMALE INDIGENOUS BREED CATTLE							Total Indi-genous Breed Cattle (126+133)	Breedwise Breakup of Total Indigenous Breed Cattle				
	Under 1 year	1 to 3 years	Over 3 years (Major work basis)				Total Male Indigenous Breed Cattle (120+121+122+123+124+125)	Under 1 year	1 to 3 years	Over 3 years			Above 10 years	Total Female Indigenous Breed Cattle (127+128+129+130+131+132)		Total No. of Sahiwal	Total No. of Hariana	Total No. of Siri	Total No. of Gir	Total Red Sindhi & Others
			Used for Breeding only	Mainly used for Agri-culture	Mainly used for Bullock Cart	Others				In milk	Dry	Not calved once								
1	120	121	122	123	124	125	126	127	128	129	130	131	132	133	134	135	136	137	138	139
PURSURAH BLOCK																				
BHANGAMORAH G.P.	64	7	0	0	0	0	71	102	103	84	12	0	0	301	372	372	0	0	0	0
CHILLADANGI G.P.	39	1	0	0	0	0	40	52	15	91	20	0	0	178	218	0	0	0	0	0
DEHIBADPUR G.P	1	0	0	0	0	0	1	0	4	1	1	1	0	7	8	8	0	0	0	0
KELEPARA G.P.	8	7	0	0	0	0	15	5	33	12	19	2	0	71	86	86	0	0	0	0
PURSURAH-I G P.	41	19	0	1	0	0	61	15	49	24	9	1	0	98	159	159	0	0	0	0
PURSURAH-II G P.	12	6	0	0	0	0	18	9	18	39	2	0	0	68	86	86	0	0	0	0
SHYAMPUR G.P.	87	51	0	0	0	0	138	245	237	47	24	171	0	724	862	864	0	0	0	0
SRIRAMPUR G P.	1	1	0	0	0	0	2	8	10	1	0	0	0	19	21	21	0	0	0	0
PURSURAH BLOCK TOT :	253	92	0	1	0	0	346	436	469	299	87	175	0	1,466	1,812	1,596	0	0	0	0

18th ALL INDIA LIVESTOCK CENSUS, AGRICULTURE IMPLEMENTS AND MACHINERY, FISHERY STATISTICS, WEST BENGAL

HOOGHLY DISTRICT

Reference Date : 15.10.2007

BENGAL / NON-DESCRIPT INDIGENOUS CATTLE

NAME OF THE GRAM PANCHAYAT	MALE BENGAL / NON-DESCRIPT INDIGENOUS CATTLE							FEMALE BENGAL / NON-DESCRIPT INDIGENOUS CATTLE							Total Bengal/Non-descript Indigenous Cattle (146+153)
	Under 1 year	1 to 3 years	Over 3 years (Major work basis)				Total Male Bengal/Non-descript Indigenous Cattle (140+141+142+143+144+145)	Under 1 year	1 to 3 years	Over 3 years			Above 10 years	Total Female Bengal/Non-descript Indigenous Cattle (147+148+149+150+151+152)	
			Used for Breeding only	Mainly used for Agri-culture	Mainly used for Bullock Cart	Others				In milk	Dry	Not calved once			
1	140	141	142	143	144	145	146	147	148	149	150	151	152	153	154
PURSURAH BLOCK															
BHANGAMORAH G.P.	1228	279	64	679	0	0	2250	2236	2590	2401	653	61	6	7947	10197
CHILLADANGI G.P.	429	69	6	115	0	0	619	383	226	810	221	0	0	1640	2259
DEHIBADPUR G.P.	166	101	7	107	0	1	382	525	1188	697	988	102	19	3519	3901
KELEPARA G.P.	238	95	13	242	0	0	588	397	659	708	566	10	0	2340	2928
PURSURAH-I G.P.	116	30	0	130	0	0	276	579	1266	848	512	0	0	3205	3481
PURSURAH-II G.P.	338	175	3	33	0	0	549	407	487	1332	286	59	20	2591	3140
SHYAMPUR G.P.	529	222	0	82	0	0	833	1028	870	1904	798	430	0	5030	5863
SRIRAMPUR G.P.	433	231	4	211	2	0	881	733	1127	1111	738	36	92	3837	4718
PURSURAH BLOCK TOT :	3,477	1,202	97	1,599	2	1	6,378	6,288	8,413	9,811	4,762	698	137	30,109	36,487

18th ALL INDIA LIVESTOCK CENSUS, AGRICULTURE IMPLEMENTS AND MACHINERY, FISHERY STATISTICS, WEST BENGAL

Reference Date : 15.10.2007

HOOGHLY DISTRICT

TOTAL INDIGENOUS CATTLE

NAME OF THE GRAM PANCHAYAT	TOTAL MALE INDIGENOUS CATTLE							TOTAL FEMALE INDIGENOUS CATTLE							Total Indigenous Cattle (161+168)
	Under 1 year (120+140)	1 to 3 years (121+141)	Over 3 years (Major work basis)				Total Male Indigenous Cattle (155+156+157+158+159+160)	Under 1 year (127+147)	1 to 3 years (128+148)	Over 3 years			Above 10 years (132+152)	Total Female Indigenous Cattle (162+163+164+165+166+167)	
			Used for Breeding only (122+142)	Mainly used for Agri-culture (123+143)	Mainly used for Bullock Cart (124+144)	Others (125+145)				In milk (129+149)	Dry (130+150)	Not calved once (131+151)			
1	155	156	157	158	159	160	161	162	163	164	165	166	167	168	169
PURSURAH BLOCK															
BHANGAMORAH G.P.	1292	286	64	679	0	0	2321	2338	2693	2485	665	61	6	8248	10569
CHILLADANGI G.P.	468	70	6	115	0	0	659	435	241	901	241	0	0	1818	2477
DEHIBADPUR G.P.	167	101	7	107	0	1	383	525	1192	698	989	103	19	3526	3909
KELEPARA G.P.	246	102	13	242	0	0	603	402	692	720	585	12	0	2411	3014
PURSURAH-I G.P.	157	49	0	131	0	0	337	594	1515	872	521	1	0	3303	3640
PURSURAH-II G.P.	350	181	3	33	0	0	567	416	505	1371	288	59	20	2659	3226
SHYAMPUR G.P.	616	273	0	82	0	0	971	1273	1107	1951	822	601	0	5754	6725
SRIRAMPUR G.P.	434	232	4	211	2	0	883	741	1137	1112	738	36	92	3856	4739
PURSURAH BLOCK TOT :	**3,730**	**1,294**	**97**	**1,600**	**2**	**1**	**6,724**	**6,724**	**8,882**	**10,110**	**4,849**	**873**	**137**	**31,575**	**38,299**

18th ALL INDIA LIVESTOCK CENSUS, AGRICULTURE IMPLEMENTS AND MACHINERY, FISHERY STATISTICS, WEST BENGAL

HOOGHLY DISTRICT

Reference Date : 15.10.2007

INDIGENOUS BREED BUFFALO (MURRAH ETC.)

NAME OF THE GRAM PANCHAYAT	MALE INDIGENOUS BREED BUFFALO (MURRAH ETC.)							MALE INDIGENOUS BREED BUFFALO (MURRAH ETC.)							Total Indigenous Breed Buffalo (176+183)
	Under 1 year	1 to 3 years	Over 3 years (Major work basis)				Total Male Indigenous Breed Buffalo (170+171+172+173+174+175)	Under 1 year	1 to 3 years	Over 3 years			Above 10 years	Total Female Indigenous Breed Buffalo (177+178+179+180+181+182)	
			Used for Breeding only	Mainly used for Agri-culture	Mainly used for Bullock Cart	Others				In milk	Dry	Not calved once			
1	170	171	172	173	174	175	176	177	178	179	180	181	182	183	184
PURSURAH BLOCK															
BHANGAMORAH G.P.	1	0	0	0	0	0	1	2	0	0	0	0	0	2	3
CHILLADANGI G.P.	0	0	0	0	0	0	0	0	0	0	0	0	0	0	0
DEHIBADPUR G.P.	1	0	0	0	0	0	1	1	1	3	0	0	0	5	6
KELEPARA G.P.	0	0	0	0	0	0	0	0	0	0	0	0	0	0	0
PURSURAH-I G.P.	0	0	0	0	0	0	0	0	0	0	0	0	0	0	0
PURSURAH-II G.P.	0	0	0	0	0	0	0	2	0	6	0	0	0	8	8
SHYAMPUR G.P.	0	0	0	0	0	0	0	0	0	0	0	0	0	0	0
SRIRAMPUR G.P.	0	0	0	0	16	0	16	0	0	0	0	0	0	0	16
PURSURAH BLOCK TOT :	**2**	**0**	**0**	**0**	**16**	**0**	**18**	**5**	**1**	**9**	**0**	**0**	**0**	**15**	**33**

18th ALL INDIA LIVESTOCK CENSUS, AGRICULTURE IMPLEMENTS AND MACHINERY, FISHERY STATISTICS, WEST BENGAL

Reference Date : 15.10.2007

HOOGHLY DISTRICT

NON-DESCRIPT BUFFALO

NAME OF THE GRAM PANCHAYAT	MALE NON-DESCRIPT BUFFALO							FEMALE NON-DESCRIPT BUFFALO							Total Non-descript Buffalo (191+198)
	Under 1 year	1 to 3 years	Over 3 years (Major work basis)				Total Male Non-descript Buffalo (185+186+187+188+189+190)	Under 1 year	1 to 3 years	Over 3 years			Above 10 years	Total Female Non-descript Buffalo (192+193+194+195+196+197)	
			Used for Breeding only	Mainly used for Agri-culture	Mainly used for Bullock Cart	Others				In milk	Dry	Not caived once			
1	185	186	187	188	189	190	191	192	193	194	195	196	197	198	199
PURSURAH BLOCK															
BHANGAMORAH G.P.	3	0	0	0	0	0	3	1	2	6	0	0	0	9	12
CHILLADANGI G.P.	0	0	0	0	0	0	0	0	0	0	0	0	0	0	0
DEHIBADPUR G.P	0	0	0	0	0	0	0	0	0	0	0	0	0	0	0
KELEPARA G.P.	0	1	0	10	0	0	11	2	27	15	0	0	0	44	55
PURSURAH-I G.P.	0	0	0	0	0	0	0	0	0	0	0	0	0	0	0
PURSURAH-II G.P.	0	0	0	0	0	0	0	0	0	4	0	0	0	4	4
SHYAMPUR G.P.	0	0	0	0	0	0	0	0	0	0	0	0	0	0	0
SRIRAMPUR G.P.	0	0	0	0	0	0	0	0	0	0	0	0	0	0	0
PURSURAH BLOCK TOT :	3	1	0	10	0	0	14	3	29	25	0	0	0	57	71

18th ALL INDIA LIVESTOCK CENSUS, AGRICULTURE IMPLEMENTS AND MACHINERY, FISHERY STATISTICS, WEST BENGAL

Reference Date : 15.10.2007

HOOGHLY DISTRICT

TOTAL BUFFALO

NAME OF THE GRAM PANCHAYAT	TOTAL MALE BUFFALO							TOTAL FEMALE BUFFALO							Total Buffalo (206+ 213)	Total Yak	Total Mithun
	Under 1 year (170+ 185)	1 to 3 years (171+ 186)	Over 3 years (Major work basis)				Total Male Buffalo (176+ 191)	Under 1 year (177+ 192)	1 to 3 years (178+ 193)	Over 3 years			Above 10 years (182+ 197)	Total Female Buffalo (183+ 198)			
			Used for Breeding only (172+ 187)	Mainly used for Agri-culture (173+ 188)	Mainly used for Bullock Cart (174+ 189)	Others (175+ 190)				In milk (179+ 194)	Dry (180+ 195)	Not calved once (181+ 196)					
1	200	201	202	203	204	205	206	207	208	209	210	211	212	213	214	215	216
PURSURAH BLOCK																	
BHANGAMORAH G.P.	4	0	0	0	0	0	4	3	2	6	0	0	0	11	15	0	0
CHILLADANGI G.P.	0	0	0	0	0	0	0	0	0	0	0	0	0	0	0	0	0
DEHIBADPUR G.P.	1	0	0	0	0	0	1	1	1	3	0	0	0	5	6	0	0
KELEPARA G.P.	0	1	0	10	0	0	11	2	27	15	0	0	0	44	55	0	0
PURSURAH-I G.P.	0	0	0	0	0	0	0	0	0	0	0	0	0	0	0	0	0
PURSURAH-II G.P.	0	0	0	0	0	0	0	2	0	10	0	0	0	12	12	0	0
SHYAMPUR G.P.	0	0	0	0	0	0	0	0	0	0	0	0	0	0	0	0	0
SRIRAMPUR G.P.	0	0	0	0	16	0	16	0	0	0	0	0	0	0	16	0	0
PURSURAH BLOCK TOT :	5	1	0	10	16	0	32	8	30	34	0	0	0	72	104	0	0

18th ALL INDIA LIVESTOCK CENSUS, AGRICULTURE IMPLEMENTS AND MACHINERY, FISHERY STATISTICS, WEST BENGAL

Reference Date : 15.10.2007

HOOGHLY DISTRICT

SHEEP

NAME OF THE GRAM PANCHAYAT	Utilisation of Milk (Daily Kg.) by the Milk Producer					CROSS-BRED SHEEP							GAROLE BREED INDIGENOUS SHEEP						
	Consumed as fluid milk by the producer household (Daily Kg.)	Sold as fluid milk (Daily Kg.)			Converted into milk products (Daily Kg)	MALE			FEMALE			Total Cross-bred Sheep (224+227)	MALE			FEMALE			Total Garole Breed Indi-genous Sheep (231+234)
		Direct to Con-sumer	Through Cooper-ative	To Middle man		Upto 6 months	6 months & above	Total Male (222+223)	Upto 6 months	6 months & above	Total Female (225+226)		Upto 6 months	6 months & above	Total Male (229+230)	Upto 6 months	6 months & above	Total Female (232+233)	
1	217	218	219	220	221	222	223	224	225	226	227	228	229	230	231	232	233	234	235
PURSURAH BLOCK																			
BHANGAMORAH G.P.	2490	0	0	4652	255	0	0	0	0	0	0	0	0	0	0	0	0	0	0
CHILLADANGI G.P.	499	0	0	1762	499	0	0	0	0	0	0	0	0	0	0	0	0	0	0
DEHIBADPUR G.P	743	99	0	1101	698	0	0	0	0	0	0	0	0	0	0	0	0	0	0
KELEPARA G.P.	564	444	0	668	130	0	0	0	0	0	0	0	0	0	0	0	0	0	0
PURSURAH-I G.P	548	0	0	1955	450	0	0	0	0	0	0	0	0	0	0	0	0	0	0
PURSURAH-II G.P.	1415	49	0	3800	470	0	0	0	0	0	0	0	0	0	0	0	0	0	0
SHYAMPUR G.P.	2017	3029	0	0	0	0	0	0	0	0	0	0	0	0	0	0	0	0	0
SRIRAMPUR G.P.	986	0	0	1443	340	0	0	0	0	0	0	0	0	0	0	0	0	0	0
PURSURAH BLOCK TOT :	9,262	3,621	0	15,381	2,842	0	0	0	0	0	0	0	0	0	0	0	0	0	0

18th ALL INDIA LIVESTOCK CENSUS, AGRICULTURE IMPLEMENTS AND MACHINERY, FISHERY STATISTICS, WEST BENGAL

HOOGHLY DISTRICT **SHEEP** Reference Date : 15.10.2007

NAME OF THE GRAM PANCHAYAT	BANAPALA BREED INDIGENOUS SHEEP							OTHER BREED INDIGENOUS SHEEP (CHOTTANAGPURI, SHAHABADI ETC.)							Total Sheep (228+235+242+249)
	MALE			FEMALE			Total Banapala Breed Indigenous Sheep (238+241)	MALE			FEMALE			Total Other Breed Indigenous Sheep (245+248)	
	Upto 6 months	6 months & above	Total Male (236+237)	Upto 6 months	6 months & above	Total Female (239+240)		Upto 6 months	6 months & above	Total Male (243+244)	Upto 6 months	6 months & above	Total Female (246+247)		
1	236	237	238	239	240	241	242	243	244	245	246	247	248	249	250
PURSURAH BLOCK															
BHANGAMORAH G.P.	0	0	0	0	0	0	0	0	0	0	0	0	0	0	0
CHILLADANGI G.P.	0	0	0	0	0	0	0	0	0	0	0	0	0	0	0
DEHIBADPUR G.P.	0	0	0	0	0	0	0	0	0	0	0	0	0	0	0
KELEPARA G.P.	0	0	0	0	0	0	0	0	0	0	0	0	0	0	0
PURSURAH-I G.P.	0	0	0	0	0	0	0	0	0	0	0	0	0	0	0
PURSURAH-II G.P.	0	0	0	0	0	0	0	0	0	0	0	0	0	0	0
SHYAMPUR G.P.	0	0	0	0	0	0	0	0	0	0	0	0	0	0	0
SRIRAMPUR G.P.	0	0	0	0	0	0	0	0	0	0	0	0	0	0	0
PURSURAH BLOCK TOT :	0	0	0	0	0	0	0	0	0	0	0	0	0	0	0

18th ALL INDIA LIVESTOCK CENSUS, AGRICULTURE IMPLEMENTS AND MACHINERY, FISHERY STATISTICS, WEST BENGAL

Reference Date : 15.10.2007

HOOGHLY DISTRICT

GOAT

NAME OF THE GRAM PANCHAYAT	BENGAL BREED INDIGENOUS GOAT (BLACK, WHITE, BROWN ETC.)							JAMUNAPARI BREED INDIGENOUS GOAT						
	MALE			FEMALE			Total Bengal Breed Indigenous Goat (253+256)	MALE			FEMALE			Total Jamunapari Breed Indigenous Goat (260+263)
	Under 1 year	1 year & above	Total Male (251+252)	Under 1 year	1 year & above	Total Female (254+255)		Under 1 year	1 year & above	Total Male (258+259)	Under 1 year	1 year & above	Total Female (261+262)	
1	251	252	253	254	255	256	257	258	259	260	261	262	263	264
PURSURAH BLOCK														
BHANGAMORAH G P.	4145	909	5054	4282	3458	7740	12794	0	0	0	0	0	0	0
CHILLADANGI G.P.	721	437	1158	486	802	1288	2446	0	0	0	0	0	0	0
DEHIBADPUR G.P.	729	789	1518	873	902	1775	3293	1	1	2	2	3	5	7
KELEPARA G.P.	1158	181	1339	491	1018	1509	2848	0	0	0	0	0	0	0
PURSURAH-I G.P	478	627	1105	357	472	829	1934	0	0	0	0	0	0	0
PURSURAH-II G.P.	199	341	540	128	329	457	997	0	0	0	0	0	0	0
SHYAMPUR G.P.	1239	886	2125	748	1051	1799	3924	0	0	0	0	0	0	0
SRIRAMPUR G.P	780	515	1295	1048	1336	2384	3679	0	0	0	0	0	0	0
PURSURAH BLOCK TOT :	9,449	4,685	14,134	8,413	9,368	17,781	31,915	1	1	2	2	3	5	7

18th ALL INDIA LIVESTOCK CENSUS, AGRICULTURE IMPLEMENTS AND MACHINERY, FISHERY STATISTICS, WEST BENGAL

HOOGHLY DISTRICT

GOAT AND HORSE

Reference Date : 15.10.2007

NAME OF THE GRAM PANCHAYAT	OTHER BREED INDIGENOUS GOAT (SIROHI, BARBARI, JHAKRANA ETC.)							Total Goat (257+264 +271)	MALE				FEMALE			Total Horse (276+279)
	MALE			FEMALE			Total Other Breed Indigenous Goat (267+270)		Under 3 years	3 years & above		Total Male (273+274 +275)	Under 3 years	3 years & above	Total Female (277+278)	
	Under 1 year	1 year & above	Total Male (265+266)	Under 1 year	1 year & above	Total Female (268+269)				Used for Cart	Used for Sports					
1	265	266	267	268	269	270	271	272	273	274	275	276	277	278	279	280
PURSURAH BLOCK																
BHANGAMORAH G P.	0	0	0	0	0	0	0	12794	0	0	0	0	0	0	0	0
CHILLADANGI G.P.	0	0	0	0	0	0	0	2446	0	0	0	0	0	0	0	0
DEHIBADPUR G.P.	0	0	0	0	0	0	0	3300	0	0	0	0	0	0	0	0
KELEPARA G.P.	0	0	0	0	0	0	0	2848	0	0	0	0	0	0	0	0
PURSURAH-I G.P.	0	0	0	0	0	0	0	1934	0	0	0	0	0	0	0	0
PURSURAH-II G.P.	0	0	0	0	0	0	0	997	0	0	0	0	0	0	0	0
SHYAMPUR G.P.	0	0	0	0	0	0	0	3924	0	0	0	0	0	0	0	0
SRIRAMPUR G.P.	0	0	0	0	0	0	0	3679	0	0	0	0	0	0	0	0
PURSURAH BLOCK TOT :	0	0	0	0	0	0	0	31,922	0	0	0	0	0	0	0	0

18th ALL INDIA LIVESTOCK CENSUS, AGRICULTURE IMPLEMENTS AND MACHINERY, FISHERY STATISTICS, WEST BENGAL

Reference Date : 15.10.2007

HOOGHLY DISTRICT

PONNY, MULE, DONKEY AND CAMEL

NAME OF THE GRAM PANCHAYAT	MALE				FEMALE			Total Ponny (284+ 287)	MULE			DONKEY			CAMEL		
	Under 3 years	3 years & above		Total Male (281+ 282 +283)	Under 3 years	3 years & above	Total Female (285+ 286)		Under 3 years	3 years & above	Total Mule (289+ 290)	Under 3 years	3 years & above	Total Donkey (292+ 293)	Under 3 years	3 years & above	Total Camel (295+ 296)
		Used for Cart	Used for Sports														
1	281	282	283	284	285	286	287	288	289	290	291	292	293	294	295	296	297
PURSURAH BLOCK																	
BHANGAMORAH G.P.	0	0	0	0	0	0	0	0	0	0	0	0	0	0	0	0	0
CHILLADANGI G.P.	0	0	0	0	0	0	0	0	0	0	0	0	0	0	0	0	0
DEHIBADPUR G.P.	0	0	0	0	0	0	0	0	0	0	0	0	0	0	0	0	0
KELEPARA G.P.	0	0	0	0	0	0	0	0	0	0	0	0	0	0	0	0	0
PURSURAH-I G.P.	0	0	0	0	0	0	0	0	0	0	0	0	0	0	0	0	0
PURSURAH-II G.P.	0	0	0	0	0	0	0	0	0	0	0	0	0	0	0	0	0
SHYAMPUR G.P.	0	0	0	0	0	0	0	0	0	0	0	0	0	0	0	0	0
SRIRAMPUR G.P.	0	0	0	0	0	0	0	0	0	0	0	0	0	0	0	0	0
PURSURAH BLOCK TOT :	0	0	0	0	0	0	0	0	0	0	0	0	0	0	0	0	0

18th ALL INDIA LIVESTOCK CENSUS, AGRICULTURE IMPLEMENTS AND MACHINERY, FISHERY STATISTICS, WEST BENGAL

HOOGHLY DISTRICT | **PIG** | **Reference Date : 15.10.2007**

NAME OF THE GRAM PANCHAYAT	CROSS-BRED PIG							GHOONGRU BREED INDIGENOUS PIG						
	MALE			FEMALE			Total Cross-bred Pig (300+303)	MALE			FEMALE			Total Ghoongru Breed Indigenous Pig (307+310)
	Below 6 months	6 months & above	Total Male (298+299)	Below 6 months	6 months & above	Total Female (301+302)		Below 6 months	6 months & above	Total Male (305+306)	Below 6 months	6 months & above	Total Female (308+309)	
1	298	299	300	301	302	303	304	305	306	307	308	309	310	311
PURSURAH BLOCK														
BHANGAMORAH G.P.	0	0	0	0	0	0	0	0	0	0	0	0	0	0
CHILLADANGI G.P.	0	0	0	0	0	0	0	0	0	0	0	0	0	0
DEHIBADPUR G.P.	0	0	0	0	0	0	0	0	0	0	0	0	0	0
KELEPARA G.P.	0	0	0	0	0	0	0	0	0	0	0	0	0	0
PURSURAH-I G.P.	0	0	0	0	0	0	0	0	0	0	0	0	0	0
PURSURAH-II G.P.	0	0	0	0	0	0	0	0	0	0	0	0	0	0
SHYAMPUR G.P.	0	0	0	0	0	0	0	0	0	0	0	0	0	0
SRIRAMPUR G.P.	0	0	0	0	0	0	0	0	0	0	0	0	0	0
PURSURAH BLOCK TOT :	**0**	**0**	**0**	**0**	**0**	**0**	**0**	**0**	**0**	**0**	**0**	**0**	**0**	**0**

18th ALL INDIA LIVESTOCK CENSUS, AGRICULTURE IMPLEMENTS AND MACHINERY, FISHERY STATISTICS, WEST BENGAL

Reference Date : 15.10.2007

HOOGHLY DISTRICT

PIG, DOG AND RABBIT

NAME OF THE GRAM PANCHAYAT	OTHER INDIGENOUS PIG							Total Pig (304+ 311+ 318)	PET DOG			OTHER (STREET) DOG			Total Dog (322+ 325)	RABBIT		
	MALE			FEMALE			Total Other Indi-genous Pig (314+ 317)		Male	Female	Total Pet Dog (320+ 321)	Male	Female	Total Other Dog (323+ 324)		Male	Female	Total Rabbit (327+ 328)
	Below 6 months	6 months & above	Total Male (312+ 313)	Below 6 months	6 months & above	Total Female (315+ 316)												
1	312	313	314	315	316	317	318	319	320	321	322	323	324	325	326	327	328	329
PURSURAH BLOCK																		
BHANGAMORAH G.P.	0	0	0	0	0	0	0	0	83	6	89	66	41	107	196	0	0	0
CHILLADANGI G.P.	0	0	0	0	0	0	0	0	65	0	65	45	50	95	160	0	0	0
DEHIBADPUR G.P.	0	0	0	0	0	0	0	0	28	0	28	44	50	94	122	2	1	3
KELEPARA G.P.	0	0	0	0	0	0	0	0	12	2	14	31	23	54	68	0	0	0
PURSURAH-I G.P.	0	0	0	0	0	0	0	0	14	6	20	97	73	170	190	0	0	0
PURSURAH-II G.P.	0	0	0	0	0	0	0	0	29	1	30	84	102	186	216	0	0	0
SHYAMPUR G.P.	0	0	0	0	0	0	0	0	0	0	0	22	22	44	44	0	0	0
SRIRAMPUR G.P.	0	0	0	0	0	0	0	0	49	0	49	20	12	32	81	0	0	0
PURSURAH BLOCK TOT :	**0**	**0**	**0**	**0**	**0**	**0**	**0**	**0**	**280**	**15**	**295**	**409**	**373**	**782**	**1,077**	**2**	**1**	**3**

18th ALL INDIA LIVESTOCK CENSUS, AGRICULTURE IMPLEMENTS AND MACHINERY, FISHERY STATISTICS, WEST BENGAL

Reference Date : 15.10.2007

HOOGHLY DISTRICT

FOWL (COCK, HEN, CHICKEN)

NAME OF THE GRAM PANCHAYAT	FOWL (COCK, HEN, CHICKEN) (MALE+FEMALE)															
	COCK (5 months & above)					HEN (5 months & above)					DESHI CHICKEN (Below 5 months)					
	Deshi Aseel	Deshi Others	Improved White	Improved Coloured	Total Cock (330+331+332+333)	Deshi Aseel	Deshi Others	Improved White	Improved Coloured	Total Hen (335+336+337+338)	Aseel for Egg	Other for Egg	Total (340+341)	Aseel for Meat	Other for Meat	Total Deshi Chicken (343+344)
1	330	331	332	333	334	335	336	337	338	339	340	341	342	343	344	345
PURSURAH BLOCK																
BHANGAMORAH G.P.	26	1908	208	105	2247	0	2369	199	925	3493	0	692	692	0	518	518
CHILLADANGI G.P.	0	744	0	0	744	0	1773	0	0	1773	0	1344	1344	0	566	566
DEHIBADPUR G.P.	0	296	24	39	359	0	441	14	81	536	0	169	169	0	145	145
KELEPARA G.P.	26	127	8	58	219	12	602	22	113	749	0	26	26	0	0	0
PURSURAH-I G.P.	40	83	0	54	177	0	739	3	160	902	0	28	28	0	20	20
PURSURAH-II G.P.	0	147	5	43	195	2	321	15	116	454	0	34	34	0	7	7
SHYAMPUR G.P.	0	1197	6	107	1310	0	1150	0	1966	3116	0	3316	3316	0	2313	2313
SRIRAMPUR G.P.	28	267	162	15	472	0	2556	87	647	3290	0	319	319	0	109	109
PURSURAH BLOCK TOT :	120	4,769	413	421	5,723	14	9,951	340	4,008	14,313	0	5,928	5,928	0	3,678	3,678

18th ALL INDIA LIVESTOCK CENSUS, AGRICULTURE IMPLEMENTS AND MACHINERY, FISHERY STATISTICS, WEST BENGAL

Reference Date : 15.10.2007

HOOGHLY DISTRICT

FOWL (COCK, HEN, CHICKEN) AND DRAKE, DUCK

NAME OF THE GRAM PANCHAYAT	FOWL (COCK, HEN, CHICKEN) (MALE+FEMALE)							DRAKE, DUCK (MALE+FEMALE)					
	IMPROVED CHICKEN (Below 5 months)						Total Fowl (334+339+342+345+348+351)	Drake (6 months & above)			Duck (6 months & above)		
	White for Egg	Coloured for Egg	Total (346+347)	White for Meat	Coloured for Meat	Total Improved Chicken (349+350)		Deshi	Improved	Total Drake (353+354)	Deshi	Improved	Total Duck (356+357)
1	346	347	348	349	350	351	352	353	354	355	356	357	358
PURSURAH BLOCK													
BHANGAMORAH G.P.	19	42	61	300	34	334	7345	4190	0	4190	6014	0	6014
CHILLADANGI G.P.	0	200	200	3500	0	3500	8127	371	0	371	969	0	969
DEHIBADPUR G.P.	5	33	38	1207	0	1207	2454	174	6	180	335	10	345
KELEPARA G.P.	208	122	330	510	0	510	1834	112	0	112	838	0	838
PURSURAH-I G.P.	18	41	59	146	0	146	1332	14	0	14	96	0	96
PURSURAH-II G.P.	4	71	75	550	0	550	1315	88	4	92	461	7	468
SHYAMPUR G.P.	0	138	138	5300	0	5300	15493	312	9	321	827	37	864
SRIRAMPUR G.P.	0	0	0	600	0	600	4790	124	0	124	3198	34	3232
PURSURAH BLOCK TOT :	**254**	**647**	**901**	**12,113**	**34**	**12,147**	**42,690**	**5,385**	**19**	**5,404**	**12,738**	**88**	**12,826**

18th ALL INDIA LIVESTOCK CENSUS, AGRICULTURE IMPLEMENTS AND MACHINERY, FISHERY STATISTICS, WEST BENGAL

HOOGHLY DISTRICT

DUCK, TURKEY

Reference Date : 15.10.2007

NAME OF THE GRAM PANCHAYAT	DUCKLING (MALE+FEMALE)							TURKEY			Quail	Other Poultry Birds	Total Poultry Birds (352+365+368+369+370)
	DUCKLING (Belows 6 month)						Total Duck (355+358+361+364)	Male	Female	Total Turkey (366+367)			
	Deshi for Egg	Deshi for Meat	Total Deshi Duckling (359+360)	Improved for Egg	Improved for Meat	Total Improved Duckling (362+363)							
1	359	360	361	362	363	364	365	366	367	368	369	370	371
PURSURAH BLOCK													
BHANGAMORAH G P.	114	50	164	0	0	0	10368	0	0	0	0	0	17713
CHILLADANGI G.P.	762	298	1060	0	0	0	2400	0	0	0	0	0	10527
DEHIBADPUR G.P	131	40	171	32	6	38	734	0	0	0	0	0	3188
KELEPARA G.P.	67	5	72	0	0	0	1022	0	0	0	0	0	2856
PURSURAH-I G.P.	574	0	574	2	0	2	686	0	0	0	0	0	2018
PURSURAH-II G.P.	0	0	0	108	21	129	689	0	0	0	0	23	2027
SHYAMPUR G.P.	864	321	1185	0	0	0	2370	0	0	0	0	0	17863
SRIRAMPUR G.P.	0	0	0	0	0	0	3356	0	0	0	0	0	8146
PURSURAH BLOCK TOT :	**2,512**	**714**	**3,226**	**142**	**27**	**169**	**21,625**	**0**	**0**	**0**	**0**	**23**	**64,338**

18th ALL INDIA LIVESTOCK CENSUS, AGRICULTURE IMPLEMENTS AND MACHINERY, FISHERY STATISTICS, WEST BENGAL

Reference Date : 15.10.2007

HOOGHLY DISTRICT

AGRICULTURAL IMPLEMENTS AND MACHINERY

NAME OF THE GRAM PANCHAYAT	ANIMAL OPERATED IMPLEMENTS														
	No. of Wooden Plough					No. of Steel Plough					No. of Cultivator				
	Utilised more than 100 days/ year	Utilised between 50 to 100 days/ year	Utilised less than 50 days/ year	Not Utilised	Total (372+373+ 374+375)	Utilised more than 100 days/ year	Utilised between 50 to 100 days/ year	Utilised less than 50 days/ year	Not Utilised	Total (377+378+ 379+380)	Utilised more than 100 days/ year	Utilised between 50 to 100 days/ year	Utilised less than 50 days/ year	Not Utilised	Total (382+383+ 384+385)
1	372	373	374	375	376	377	378	379	380	381	382	383	384	385	386
PURSURAH BLOCK															
BHANGAMORAH G.P.	266	106	60	0	432	142	48	5	1	196	0	0	0	0	0
CHILLADANGI G.P.	0	604	0	0	604	0	0	0	0	0	0	0	0	0	0
DEHIBADPUR G.P.	0	16	85	0	101	0	3	0	0	3	0	0	0	0	0
KELEPARA G.P.	0	187	0	0	187	0	0	0	0	0	0	0	0	0	0
PURSURAH-I G.P.	7	194	15	0	216	0	0	0	0	0	0	0	0	0	0
PURSURAH-II G.P.	1	1788	66	0	1855	4	213	62	0	279	4	0	0	0	4
SHYAMPUR G P.	0	77	0	0	77	0	0	0	0	0	0	0	0	0	0
SRIRAMPUR G.P.	69	124	0	0	193	0	0	0	0	0	0	0	0	0	0
PURSURAH BLOCK TOT :	**343**	**3,096**	**226**	**0**	**3,665**	**146**	**264**	**67**	**1**	**478**	**4**	**0**	**0**	**0**	**4**

18th ALL INDIA LIVESTOCK CENSUS, AGRICULTURE IMPLEMENTS AND MACHINERY, FISHERY STATISTICS, WEST BENGAL

HOOGHLY DISTRICT

Reference Date : 15.10.2007

AGRICULTURAL IMPLEMENTS AND MACHINERY

NAME OF THE GRAM PANCHAYAT	ANIMAL OPERATED IMPLEMENTS														
	No. of Disc Harrow					No. of Seed-cum-Fertiliser Drill					No. of Leveller				
	Utilised more than 100 days/ year	Utilised between 50 to 100 days/ year	Utilised less than 50 days/ year	Not Utilised	Total (387+388+ 389+390)	Utilised more than 100 days/ year	Utilised between 50 to 100 days/ year	Utilised less than 50 days/ year	Not Utilised	Total (392+393+ 394+395)	Utilised more than 100 days/ year	Utilised between 50 to 100 days/ year	Utilised less than 50 days/ year	Not Utilised	Total (397+398+ 399+400)
1	387	388	389	390	391	392	393	394	395	396	397	398	399	400	401
PURSURAH BLOCK															
BHANGAMORAH G.P.	0	0	0	0	0	0	0	0	0	0	550	836	392	26	1804
CHILLADANGI G.P.	0	0	0	0	0	0	0	0	0	0	0	431	0	0	431
DEHIBADPUR G.P.	0	0	0	0	0	0	0	0	0	0	0	17	86	0	103
KELEPARA G P.	0	0	0	0	0	0	0	0	0	0	0	187	0	0	187
PURSURAH-I G.P.	0	0	0	0	0	0	0	0	0	0	27	167	15	0	209
PURSURAH-II G.P.	0	0	0	0	0	0	0	0	0	0	4	29	18	0	51
SHYAMPUR G.P.	0	0	0	0	0	0	0	0	0	0	0	76	0	0	76
SRIRAMPUR G.P.	0	0	0	0	0	0	0	0	0	0	74	124	47	0	245
PURSURAH BLOCK TOT :	**0**	**0**	**0**	**0**	**0**	**0**	**0**	**0**	**0**	**0**	**655**	**1,867**	**558**	**26**	**3,106**

18th ALL INDIA LIVESTOCK CENSUS, AGRICULTURE IMPLEMENTS AND MACHINERY, FISHERY STATISTICS, WEST BENGAL

Reference Date : 15.10.2007

HOOGHLY DISTRICT

AGRICULTURAL IMPLEMENTS AND MACHINERY

NAME OF THE GRAM PANCHAYAT	ANIMAL OPERATED IMPLEMENTS														
	No. of Wet Land Puddler					No. of Sugarcane Crusher					No. of Animal Cart				
	Utilised more than 100 days/ year	Utilised between 50 to 100 days/ year	Utilised less than 50 days/ year	Not Utilised	Total (402+403+ 404+405)	Utilised more than 100 days/ year	Utilised between 50 to 100 days/ year	Utilised less than 50 days/ year	Not Utilised	Total (407+408+ 409+410)	Utihsed more than 100 days/ year	Utilised between 50 to 100 days/ year	Utilised less than 50 days/ year	Not Utilised	Total (412+413+ 414+415)
1	402	403	404	405	406	407	408	409	410	411	412	413	414	415	416
PURSURAH BLOCK															
BHANGAMORAH G.P.	152	129	31	0	312	0	0	2	0	2	0	1	0	0	1
CHILLADANGI G.P.	0	0	0	0	0	0	0	0	0	0	0	0	0	0	0
DEHIBADPUR G.P.	0	1	0	0	1	0	0	0	0	0	0	0	0	0	0
KELEPARA G.P.	0	56	0	0	56	0	0	0	0	0	0	0	0	0	0
PURSURAH-I C.P.	0	0	0	0	0	0	0	0	0	0	0	0	0	0	0
PURSURAH-II G.P.	2	2	0	0	4	0	0	0	0	0	0	0	0	0	0
SHYAMPUR G.P.	0	0	0	0	0	0	0	0	0	0	0	0	0	0	0
SRIRAMPUR G.P.	0	0	0	0	0	0	0	0	0	0	0	8	0	0	8
PURSURAH BLOCK TOT :	**154**	**188**	**31**	**0**	**373**	**0**	**0**	**2**	**0**	**2**	**0**	**9**	**0**	**0**	**9**

18th ALL INDIA LIVESTOCK CENSUS, AGRICULTURE IMPLEMENTS AND MACHINERY, FISHERY STATISTICS, WEST BENGAL

HOOGHLY DISTRICT

Reference Date : 15.10.2007

AGRICULTURAL IMPLEMENTS AND MACHINERY

NAME OF THE GRAM PANCHAYAT	ANIMAL OPERATED IMPLEMENTS										EQUIPMENT FOR LIVESTOCK AND POULTRY							
	No. of Ghanis					No. of Water Lifting Devices					Incubators/ Breeders	Milking Machine	Baler	Hay Harvest Machine		Chaff Cutter		
	Utilised more than 100 days/ year	Utilised between 50 to 100 days/ year	Utilised less than 50 days/ year	Not Utilised	Total (417+ 418+ 419+ 420)	Utilised more than 100 days/ year	Utilised between 50 to 100 days/ year	Utilised less than 50 days/ year	Not Utilised	Total (422+ 423+ 424+ 425)				Straw Reaper	Forage Harvester	Manually Operated	Animal Operated	Power Operated
1	417	418	419	420	421	422	423	424	425	426	427	428	429	430	431	432	433	434
PURSURAH BLOCK																		
BHANGAMORAH G.P.	1	0	0	0	1	0	0	0	0	0	0	0	0	0	0	10	0	5
CHILLADANGI G.P.	0	0	0	0	0	0	0	0	0	0	0	0	0	0	0	559	0	0
DEHIBADPUR G.P.	0	0	0	0	0	0	0	0	0	0	0	0	0	0	0	2881	0	0
KELEPARA G.P.	0	0	0	0	0	0	0	0	0	0	0	0	0	0	0	1725	0	0
PURSURAH-I G.P.	0	0	0	0	0	0	0	0	0	0	0	0	0	0	0	1767	0	0
PURSURAH-II G.P.	1	2	0	0	3	0	0	0	0	0	0	0	0	0	0	1979	0	0
SHYAMPUR G.P.	0	0	0	0	0	0	0	0	0	0	0	0	0	0	0	4162	0	0
SRIRAMPUR G.P.	0	0	0	0	0	0	0	0	0	0	0	0	0	0	0	2989	0	0
PURSURAH BLOCK TOT :	**2**	**2**	**0**	**0**	**4**	**0**	**0**	**0**	**0**	**0**	**0**	**0**	**0**	**0**	**0**	**16,072**	**0**	**5**

18th ALL INDIA LIVESTOCK CENSUS, AGRICULTURE IMPLEMENTS AND MACHINERY, FISHERY STATISTICS, WEST BENGAL

HOOGHLY DISTRICT

Reference Date : 15.10.2007

FISHERY STATISTICS

NAME OF THE GRAM PANCHAYAT	No. of Household engaged in Fishing Activity						No. of Members in the Fishery Household				No. of members Engaged in actual operation of fishing activity			
	Nature of Fishing Activity		Type of Fishing Activity								Full Time		Part Time	
	Inland	Marine	Mainly Fish Capture	Mainly Seed Culture	Allied e.g. Pealing, Marketing, Processing etc.	Others	Male	Female	Children	Total (441+ 442+ 443)	Male	Female	Male	Female
1	435	436	437	438	439	440	441	442	443	444	445	446	447	448
PURSURAH BLOCK														
BHANGAMORAH G P.	66	0	66	0	0	1	135	129	118	382	55	2	32	3
CHILLADANGI G.P.	134	0	134	0	0	0	232	192	105	529	232	0	0	0
DEHIBADPUR G.P.	24	0	24	0	0	0	67	75	43	185	62	64	3	1
KELEPARA G.P.	0	0	0	0	0	0	0	0	0	0	0	0	0	0
PURSURAH-I G.P	60	0	23	17	20	0	93	81	61	235	68	34	13	7
PURSURAH-II G.P.	0	0	0	0	0	0	0	0	0	0	0	0	0	0
SHYAMPUR G.P.	95	0	95	0	0	0	148	146	82	376	95	0	0	0
SRIRAMPUR G.P.	2	0	1	0	0	0	3	3	4	10	2	0	1	0
PURSURAH BLOCK TOT :	**381**	**0**	**343**	**17**	**20**	**1**	**678**	**626**	**413**	**1,717**	**514**	**100**	**49**	**11**

18th ALL INDIA LIVESTOCK CENSUS, AGRICULTURE IMPLEMENTS AND MACHINERY, FISHERY STATISTICS, WEST BENGAL

Reference Date : 15.10.2007

HOOGHLY DISTRICT

FISHERY STATISTICS

NAME OF THE GRAM PANCHAYAT	No. of members Engaged in other occupation of fishing activities										No. of Household of main source of waterbody in which fishing done				
	Marketing of Fish		Repairing / Mending of Nets		Fish Hatchery		Ornamental Fishing		Others						
	Male	Female	Male	Female	Male	Female	Male	Female	Male	Female	Aquaculture ponds and tank	Brackish water impounds	Water logged areas	Large irrigation tanks	Reservoirs & check dams
1	449	450	451	452	453	454	455	456	457	458	459	460	461	462	463
PURSURAH BLOCK															
BHANGAMORAH G.P.	23	2	10	0	0	0	0	0	0	0	48	0	48	0	0
CHILLADANGI G.P.	232	14	225	14	189	0	0	0	0	0	153	0	0	0	0
DEHIBADPUR G.P.	11	30	0	0	0	0	0	0	0	0	24	0	0	0	0
KELEPARA G.P.	0	0	0	0	0	0	0	0	0	0	0	0	0	0	0
PURSURAH-I G.P.	27	7	17	9	12	0	0	0	0	0	26	0	0	0	0
PURSURAH-II G.P.	0	0	0	0	0	0	0	0	0	0	0	0	0	0	0
SHYAMPUR G.P.	40	0	32	1	9	0	0	0	0	0	0	0	0	0	0
SRIRAMPUR G.P.	3	0	1	0	0	0	0	0	0	0	0	0	0	0	0
PURSURAH BLOCK TOT :	**336**	**53**	**285**	**24**	**210**	**0**	**0**	**0**	**0**	**0**	**251**	**0**	**48**	**0**	**0**

18th ALL INDIA LIVESTOCK CENSUS, AGRICULTURE IMPLEMENTS AND MACHINERY, FISHERY STATISTICS, WEST BENGAL

Reference Date : 15.10.2007

HOOGHLY DISTRICT

FISHERY STATISTICS

NAME OF THE GRAM PANCHAYAT	No. of Household of main source of waterbody in which fishing done												
				Typewise		Locationwise			Ownershipwise				
	Rivers	Lakes/ oxbow lakes/ meanders channels/ scars	Marine resources i.e. sea	Perrenial waterbody	Seasonal waterbody	Located within the Mouza/Ward	At distance less than 5 Km.	At distance more than 5 Km.	Owned by fisherman household	Owned by Gram Panchayat	Owned by the Govt.	Owned by cooperative society	Owned by other individuals
1	464	465	466	467	468	469	470	471	472	473	474	475	476
PURSURAH BLOCK													
BHANGAMORAH G.P.	39	40	0	20	0	0	18	18	0	39	0	0	0
CHILLADANGI G.P.	0	0	0	153	0	0	0	153	0	0	0	0	0
DEHIBADPUR G.P.	12	0	0	28	0	0	28	0	0	0	0	0	28
KELEPARA G.P.	0	0	0	0	0	0	0	0	0	0	0	0	0
PURSURAH-I G.P.	19	0	0	26	19	19	23	17	3	0	1	0	19
PURSURAH-II G.P.	0	0	0	0	0	0	0	0	0	0	0	0	0
SHYAMPUR G.P.	0	0	0	18	6	0	14	0	0	0	0	0	0
SRIRAMPUR G.P.	2	0	0	1	0	1	0	0	0	1	0	0	0
PURSURAH BLOCK TOT :	72	40	0	246	25	20	83	188	3	40	1	0	47

18th ALL INDIA LIVESTOCK CENSUS, AGRICULTURE IMPLEMENTS AND MACHINERY, FISHERY STATISTICS, WEST BENGAL

Reference Date : 15.10.2007

HOOGHLY DISTRICT

FISHERY STATISTICS AND FODDER AREA

NAME OF THE GRAM PANCHAYAT	No. Fishing Crafts		No. of Fishing Gears							Area under Fodder Crops (Cottah)		
	Moto-rised	Non-moto-rised	Drag Nets	Hook & Lines	Cast Nets	Gill Nets	Set barriers	Trawl Nets	Others	Kharif	Rabi	Total (486+487)
1	477	478	479	480	481	482	483	484	485	486	487	488
PURSURAH BLOCK												
BHANGAMORAH G P.	0	1	37	21	75	12	0	9	31	42	0	42
CHILLADANGI G.P.	0	0	0	0	153	0	0	153	0	825	0	825
DEHIBADPUR G.P	0	0	2	7	24	0	0	10	0	113	33	146
KELEPARA G.P.	0	0	0	0	0	0	0	0	0	0	0	0
PURSURAH-I G.P.	0	0	23	49	35	19	0	12	0	32	0	32
PURSURAH-II G.P.	0	0	26	7	0	0	0	11	0	1543	40	1583
SHYAMPUR G.P.	0	0	0	2	88	43	2	116	0	576	0	576
SRIRAMPUR G.P.	0	0	20	3	0	0	0	0	0	19	0	19
PURSURAH BLOCK TOT :	**0**	**1**	**108**	**89**	**375**	**74**	**2**	**311**	**31**	**3,150**	**73**	**3,223**

HOOGHLY DISTRICT

JERSEY / HOLSTEIN / OTHER CROSS-BRED / INDIGENOUS CATTLE / BUFFALO

NAME OF THE MOUZA (J.L. No.)	Female Jersey Cross-bred (Over 2½ year)			Total Jersey Cross-bred Cattle	Female Holstein Cross-bred (Over 2½ year)			Total Holstein Cross-bred Cattle	Female Other Cross-bred (Over 2½ year)			Total Other Cross-bred Cattle	Total Cross-bred Cattle	Female Indigenous Cattle (Over 3 year)			Total Bengal/ Non-des. Indige-nous Cattle	Total Indige-nous Cattle	Female Buffalo (Over 3 year)			Total Buffalo
	In milk	Dry	Not yet calved		In milk	Dry	Not yet calved		In milk	Dry	Not yet calved			In milk	Dry	Not yet calved			In milk	Dry	Not yet calved	
	1	2	3	4	5	6	7	8	9	10	11	12	13	14	15	16	17	18	19	20	21	22
PURSURAH BLOCK : ARAMBAGH SUBDIVISION																						
BHANGAMORAH GRAM PANCHAYAT																						
BAIKUNTHAPUR (005)	98	34	5	457	44	10	2	190	0	0	0	0	647	956	294	24	3580	3828	0	0	0	0
BAKHARPUR (003)	5	1	0	39	0	0	0	0	0	0	0	0	39	177	56	8	806	806	0	0	0	0
BHANGAMORA (002)	32	7	0	116	11	1	0	37	0	0	0	0	153	267	69	1	1156	1156	0	0	0	0
SAHAPUR (001)	20	1	0	90	2	0	1	11	0	0	0	0	101	291	93	17	1358	1358	0	0	0	0
SOALUK (004)	85	15	0	309	69	12	1	255	0	0	0	0	564	794	153	11	3297	3421	6	0	0	15
BHANGAMORAH G.P. TOTAL :	240	58	5	1011	126	23	4	493	0	0	0	0	1504	2485	665	61	10197	10569	6	0	0	15
CHILLADANGI GRAM PANCHAYAT																						
AKRI FATEPUR (038)	26	4	0	60	5	0	0	10	0	0	0	0	70	219	67	0	607	643	0	0	0	0
CHILLADANGI (039)	46	6	0	110	18	4	0	43	0	0	0	0	153	214	70	0	550	604	0	0	0	0
DHANPOTA BENEGACHHI (041)	12	1	0	26	5	0	0	10	0	0	0	0	36	79	17	0	185	209	0	0	0	0
GOPIMOHANPUR (043)	19	2	0	45	6	1	0	14	0	0	0	0	59	80	26	0	216	235	0	0	0	0
HARUA (040)	16	2	0	41	6	0	0	12	0	0	0	0	53	94	14	0	198	226	0	0	0	0
HETAM CHAK (037)	10	1	0	22	4	0	0	8	0	0	0	0	30	69	17	0	166	182	0	0	0	0
JASAR (042)	11	3	0	28	3	0	0	6	0	0	0	0	34	63	14	0	138	159	0	0	0	0
SUNDARUSH (036)	19	3	0	44	5	2	0	12	0	0	0	0	56	83	16	0	199	219	0	0	0	0
CHILLADANGI G.P. TOTAL :	159	22	0	376	52	7	0	115	0	0	0	0	491	901	241	0	2259	2477	0	0	0	0
DEHIBADPUR GRAM PANCHAYAT																						
ALATI (014)	14	15	8	72	0	0	0	0	0	0	0	0	72	84	85	41	377	377	0	0	0	0
DEULPARA (013)	19	33	10	116	1	3	1	7	0	0	0	0	123	26	64	20	529	534	1	0	0	2
DIHIBATPUR (012)	15	14	1	57	0	0	1	2	0	0	1	2	61	46	32	5	209	209	2	0	0	4
NIMDANGI (020)	36	54	17	197	0	0	0	0	0	0	0	0	197	241	348	1	953	953	0	0	0	0
PASCHIMPARA (016)	11	13	0	65	0	0	0	0	0	0	0	0	65	167	245	0	962	962	0	0	0	0
RASIK CHAK (018)	5	10	0	38	0	0	0	0	0	0	0	0	38	15	37	0	120	120	0	0	0	0
RASULPUR (015)	16	27	3	93	2	3	2	10	0	0	0	0	103	73	78	36	378	381	0	0	0	0
TAKIPUR (019)	17	19	0	91	0	0	0	0	0	0	0	0	91	46	100	0	373	373	0	0	0	0
DEHIBADPUR G.P. TOTAL :	133	185	39	729	3	6	4	19	0	0	1	2	750	698	989	103	3901	3909	3	0	0	6
KELEPARA GRAM PANCHAYAT																						
BAITHA (010)	0	1	0	2	0	3	2	8	0	0	0	0	10	129	37	5	400	400	0	0	0	0
DULALBATI (007)	5	7	0	37	0	0	0	0	0	0	0	0	37	16	62	0	258	268	5	0	0	20

(P) - Part Mouza i.e., Mouza appears in more than one Gram Panchayat

HOOGHLY DISTRICT

JERSEY / HOLSTEIN / OTHER CROSS-BRED / INDIGENOUS CATTLE / BUFFALO

NAME OF THE MOUZA (J.L. No.)	Female Jersey Cross-bred (Over 2½ year)			Total Jersey Cross-bred Cattle	Female Holstein Cross-bred (Over 2½ year)			Total Holstein Cross-bred Cattle	Female Other Cross-bred (Over 2½ year)			Total Other Cross-bred Cattle	Total Cross-bred Cattle	Female Indigenous Cattle (Over 3 year)			Total Bengal/ Non-des. Indige-nous Cattle	Total Indige-nous Cattle	Female Buffalo (Over 3 year)			Total Buffalo
	In milk	Dry	Not yet calved		In milk	Dry	Not yet calved		In milk	Dry	Not yet calved			In milk	Dry	Not yet calved			In milk	Dry	Not yet calved	
	1	2	3	4	5	6	7	8	9	10	11	12	13	14	15	16	17	18	19	20	21	22
PURSURAH BLOCK : ARAMBAGH SUBDIVISION																						
KELEPARA GRAM PANCHAYAT																						
HARINAKHALI (017)	0	0	0	0	0	0	0	3	0	0	0	0	3	159	69	0	475	475	0	0	0	0
KELEPARA (006)	133	121	4	426	1	15	0	21	0	0	0	0	447	78	221	3	630	651	10	0	0	35
KRISHNABATI (009)	7	22	3	53	0	0	0	0	0	0	0	0	53	46	57	2	184	239	0	0	0	0
KULBATPUR (011)	10	4	1	37	1	2	1	11	0	0	0	0	48	180	67	2	562	562	0	0	0	0
RANBAGPUR (008)	14	3	0	40	0	0	0	0	0	0	0	0	40	112	72	0	419	419	0	0	0	0
KELEPARA G.P. TOTAL :	169	158	8	595	2	20	3	43	0	0	0	0	638	720	585	12	2928	3014	15	0	0	55
PURSURAH-I GRAM PANCHAYAT																						
JANGALPARA (021)	81	44	5	361	25	0	0	67	0	0	0	0	428	447	306	1	1729	1849	0	0	0	0
PURSURAH (022)	58	11	0	156	20	2	0	58	0	0	0	0	214	425	215	0	1752	1791	0	0	0	0
PURSURAH-I G.P. TOTAL :	139	55	5	517	45	2	0	125	0	0	0	0	642	872	521	1	3481	3640	0	0	0	0
PURSURAH-II GRAM PANCHAYAT																						
MASINAN (027)	352	77	20	858	16	10	0	43	0	0	0	0	901	659	62	50	1357	1398	6	0	0	8
RAUTARA (025)	54	15	1	126	0	1	0	1	0	0	0	0	127	252	85	5	657	665	4	0	0	4
SAIDPUR (026)	254	45	3	610	119	27	7	320	0	0	0	0	930	460	141	4	1126	1163	0	0	0	0
PURSURAH-II G.P. TOTAL :	660	137	24	1594	135	38	7	364	0	0	0	0	1958	1371	288	59	3140	3226	10	0	0	12
SHYAMPUR GRAM PANCHAYAT																						
BARA DIGRUI (044)	19	3	5	45	0	0	0	0	0	0	0	0	45	181	54	100	488	577	0	0	0	0
GHOL DIGRUI (045)	32	10	1	88	0	0	0	0	0	0	0	0	88	360	333	17	1442	1482	0	0	0	0
KOTALPARA (049)	16	0	13	47	0	0	0	0	0	0	0	0	47	62	18	89	167	316	0	0	0	0
NEOTA (046)	4	3	0	12	0	0	0	0	0	0	0	0	12	172	147	8	671	674	0	0	0	0
PAR BHURSHITTA (048)	7	0	0	14	0	0	0	0	0	0	0	0	14	15	7	32	92	182	0	0	0	0
PAR SHYAMPUR (050)	8	0	0	16	0	0	0	0	0	0	0	0	16	253	69	57	801	932	0	0	0	0
SHYAMPUR (047)	31	7	22	112	0	0	0	0	0	0	0	0	112	908	194	298	2202	2562	0	0	0	0
SHYAMPUR G.P. TOTAL :	117	23	41	334	0	0	0	0	0	0	0	0	334	1951	822	601	5863	6725	0	0	0	0
SRIRAMPUR GRAM PANCHAYAT																						
BALARAMPUR (035)	12	3	0	35	0	0	0	0	0	0	0	0	35	84	129	2	492	492	0	0	0	0
BHEUTIA (030)	0	0	0	0	0	0	0	0	0	0	0	0	0	104	47	1	365	365	0	0	0	0
BHUNYERA (031)	1	7	1	18	0	0	0	0	0	0	0	0	18	79	85	24	422	433	0	0	0	14
HARIHAR (023)	21	1	0	56	0	0	0	0	0	0	0	0	56	89	51	1	398	398	0	0	0	0

(P) - Part Mouza i.e., Mouza appears in more than one Gram Panchayat

HOOGHLY DISTRICT

JERSEY / HOLSTEIN / OTHER CROSS-BRED / INDIGENOUS CATTLE / BUFFALO

NAME OF THE MOUZA (J.L. No.)	Female Jersey Cross-bred (Over 2½ year)			Total Jersey Cross-bred Cattle	Female Holstein Cross-bred (Over 2½ year)			Total Holstein Cross-bred Cattle	Female Other Cross-bred (Over 2½ year)			Total Other Cross-bred Cattle	Total Cross-bred Cattle	Female Indigenous Cattle (Over 3 year)			Total Bengal/ Non-des. Indige-nous Cattle	Total Indige-nous Cattle	Female Buffalo (Over 3 year)			Total Buffalo
	In milk	Dry	Not yet calved		In milk	Dry	Not yet calved		In milk	Dry	Not yet calved			In milk	Dry	Not yet calved			In milk	Dry	Not yet calved	
	1	2	3	4	5	6	7	8	9	10	11	12	13	14	15	16	17	18	19	20	21	22
PURSURAH BLOCK : ARAMBAGH SUBDIVISION																						
SRIRAMPUR GRAM PANCHAYAT																						
HATI (033)	3	2	0	12	0	0	0	0	0	0	0	0	12	150	134	0	728	728	0	0	0	2
KADIPUR (029)	1	1	0	4	0	0	0	0	0	0	0	0	4	87	32	0	326	328	0	0	0	0
PARUL (034)	0	0	0	0	0	0	0	0	0	0	0	0	0	64	77	0	300	300	0	0	0	0
SAMASPUR (032)	2	2	0	8	0	0	0	0	0	0	0	0	8	61	28	3	213	213	0	0	0	0
SAOTA (028)	6	1	1	23	0	0	0	0	0	0	0	0	23	212	52	4	626	634	0	0	0	0
SHRIRAMPUR (024)	50	25	0	159	0	0	0	0	0	0	0	0	159	182	103	1	848	848	0	0	0	0
SRIRAMPUR G.P. TOTAL :	96	42	2	315	0	0	0	0	0	0	0	0	315	1112	738	36	4718	4739	0	0	0	16

(P) - Part Mouza i.e., Mouza appears in more than one Gram Panchayat

HOOGHLY DISTRICT

SHEEP / GOAT / HORSE AND PONNY / PIG / DOG / FOWL / DUCK

NAME OF THE MOUZA (J.L. No.)	Total Sheep	Total Bengal Breed Goat	Total Other Breed Goat	Total Goat	Total Horse and Ponny	Total Pig	Total Dog	Hen (Female 5 month & above)		Improved Chicken for Meat (Broiler)	Fowl (Cock, Hen & Chicken)			Duck (Female 6 month & above)		Drake, Duck & Duckling			Turkey	Quail	Other Poultry Birds	Total Poultry Bird
								Deshi	Improved		Deshi	Improved	Total	Deshi	Improved	Deshi	Improved	Total				
	23	24	25	26	27	28	29	30	31	32	33	34	35	36	37	38	39	40	41	42	43	44
PURSURAH BLOCK : ARAMBAGH SUBDIVISION																						
BHANGAMORAH GRAM PANCHAYAT																						
BAIKUNTHAPUR (005)	0	4031	0	4031	0	0	46	641	333	0	1623	494	2117	2117	0	3713	0	3713	0	0	0	5830
BAKHARPUR (003)	0	810	0	810	0	0	26	177	267	0	297	342	639	700	0	1169	0	1169	0	0	0	1808
BHANGAMORA (002)	0	1096	0	1096	0	0	41	173	187	300	298	504	802	894	0	1426	0	1426	0	0	0	2228
SAHAPUR (001)	0	1078	0	1078	0	0	33	74	157	0	139	221	360	1019	0	1726	0	1726	0	0	0	2086
SOALUK (004)	0	5779	0	5779	0	0	50	1304	180	34	3156	271	3427	1284	0	2334	0	2334	0	0	0	5761
BHANGAMORAH G.P. TOTAL :	0	12794	0	12794	0	0	196	2369	1124	334	5513	1832	7345	6014	0	10368	0	10368	0	0	0	17713
CHILLADANGI GRAM PANCHAYAT																						
AKRI FATEPUR (038)	0	364	0	364	0	0	20	355	0	0	965	0	965	153	0	337	0	337	0	0	0	1302
CHILLADANGI (039)	0	762	0	762	0	0	46	350	0	0	796	0	796	174	0	453	0	453	0	0	0	1249
DHANPOTA BENEGACHHI (041)	0	163	0	163	0	0	12	107	0	800	283	800	1083	154	0	363	0	363	0	0	0	1446
GOPIMOHANPUR (043)	0	325	0	325	0	0	24	199	0	0	472	0	472	86	0	219	0	219	0	0	0	691
HARUA (040)	0	254	0	254	0	0	14	164	0	2000	467	2000	2467	125	0	297	0	297	0	0	0	2764
HETAM CHAK (037)	0	52	0	52	0	0	7	177	0	0	390	0	390	65	0	193	0	193	0	0	0	583
JASAR (042)	0	403	0	403	0	0	20	284	0	0	675	0	675	156	0	335	0	335	0	0	0	1010
SUNDARUSH (036)	0	123	0	123	0	0	17	137	0	700	379	900	1279	56	0	203	0	203	0	0	0	1482
CHILLADANGI G.P. TOTAL :	0	2446	0	2446	0	0	160	1773	0	3500	4427	3700	8127	969	0	2400	0	2400	0	0	0	10527
DEHIBADPUR GRAM PANCHAYAT																						
ALATI (014)	0	443	0	443	0	0	34	65	0	200	118	202	320	51	0	121	0	121	0	0	0	441
DEULPARA (013)	0	332	4	336	0	0	28	63	8	7	189	27	216	38	2	85	2	87	0	0	0	303
DIHIBATPUR (012)	0	177	3	180	0	0	7	21	0	100	31	100	131	35	1	57	2	59	0	0	0	190
NIMDANGI (020)	0	566	0	566	0	0	10	0	9	200	72	224	296	0	0	14	0	14	0	0	0	310
PASCHIMPARA (016)	0	731	0	731	0	0	15	102	19	0	326	54	380	51	0	157	38	195	0	0	0	575
RASIK CHAK (018)	0	97	0	97	0	0	0	0	0	0	0	0	0	0	0	0	0	0	0	0	0	0
RASULPUR (015)	0	580	0	580	0	0	25	190	57	0	315	94	409	156	7	241	12	253	0	0	0	662
TAKIPUR (019)	0	367	0	367	0	0	3	0	2	700	0	702	702	4	0	5	0	5	0	0	0	707
DEHIBADPUR G.P. TOTAL :	0	3293	7	3300	0	0	122	441	95	1207	1051	1403	2454	335	10	680	54	734	0	0	0	3188
KELEPARA GRAM PANCHAYAT																						
BAITHA (010)	0	399	0	399	0	0	23	4	2	0	5	3	8	15	0	18	0	18	0	0	0	26
DULALBATI (007)	0	247	0	247	0	0	1	118	0	0	140	0	140	114	0	165	0	165	0	0	0	305

(P) - Part Mouza i.e., Mouza appears in more than one Gram Panchayat

HOOGHLY DISTRICT

SHEEP / GOAT / HORSE AND PONNY / PIG / DOG / FOWL / DUCK

NAME OF THE MOUZA (J.L. No.)	Total Sheep	Total Bengal Breed Goat	Total Other Breed Goat	Total Goat	Total Horse and Ponny	Total Pig*	Total Dog	Hen (Female 5 month & above)		Improved Chicken for Meat (Broiler)	Fowl (Cock, Hen & Chicken)			Duck (Female 6 month & above)		Drake, Duck & Duckling			Turkey	Quail	Other Poultry Birds	Total Poultry Bird
								Deshi	Improved		Deshi	Improved	Total	Deshi	Improved	Deshi	Improved	Total				
	23	24	25	26	27	28	29	30	31	32	33	34	35	36	37	38	39	40	41	42	43	44
PURSURAH BLOCK : ARAMBAGH SUBDIVISION																						
KELEPARA GRAM PANCHAYAT																						
HARINAKHALI (017)	0	341	0	341	0	0	11	0	20	0	6	27	33	41	0	52	0	52	0	0	0	85
KELEPARA (006)	0	779	0	779	0	0	6	276	8	500	338	756	1094	351	0	361	0	361	0	0	0	1455
KRISHNABATI (009)	0	145	0	145	0	0	3	14	0	10	26	17	43	78	0	101	0	101	0	0	0	144
KULBATPUR (011)	0	631	0	631	0	0	24	202	97	0	278	220	498	159	0	218	0	218	0	0	0	716
RANBAGPUR (008)	0	306	0	306	0	0	0	0	8	0	0	18	18	80	0	107	0	107	0	0	0	125
KELEPARA G.P. TOTAL :	0	2848	0	2848	0	0	68	614	135	510	793	1041	1834	838	0	1022	0	1022	0	0	0	2856
PURSURAH-I GRAM PANCHAYAT																						
JANGALPARA (021)	0	976	0	976	0	0	93	308	120	108	442	304	746	76	0	269	0	269	0	0	0	1015
PURSURAH (022)	0	958	0	958	0	0	97	431	43	38	468	118	586	20	0	415	2	417	0	0	0	1003
PURSURAH-I G.P. TOTAL :	0	1934	0	1934	0	0	190	739	163	146	910	422	1332	96	0	684	2	686	0	0	0	2018
PURSURAH-II GRAM PANCHAYAT																						
MASINAN (027)	0	362	0	362	0	0	44	0	43	550	0	603	603	0	0	4	113	117	0	0	0	720
RAUTARA (025)	0	433	0	433	0	0	21	319	85	0	505	133	638	450	0	530	0	530	0	0	23	1191
SAIDPUR (026)	0	202	0	202	0	0	151	4	3	0	6	68	74	11	7	15	27	42	0	0	0	116
PURSURAH-II G.P. TOTAL :	0	997	0	997	0	0	216	323	131	550	511	804	1315	461	7	549	140	689	0	0	23	2027
SHYAMPUR GRAM PANCHAYAT																						
BARA DIGRUI (044)	0	773	0	773	0	0	8	232	492	2800	1685	3296	4981	13	0	42	0	42	0	0	0	5023
GHOL DIGRUI (045)	0	952	0	952	0	0	10	246	429	400	2011	835	2846	165	0	464	0	464	0	0	0	3310
KOTALPARA (049)	0	216	0	216	0	0	5	208	19	0	857	47	904	85	0	232	0	232	0	0	0	1136
NEOTA (046)	0	273	0	273	0	0	6	31	150	0	415	238	653	57	0	158	0	158	0	0	0	811
PAR BHURSHITTA (048)	0	486	0	486	0	0	3	82	270	400	792	746	1538	71	17	209	17	226	0	0	0	1764
PAR SHYAMPUR (050)	0	175	0	175	0	0	3	0	0	0	0	0	0	42	0	114	0	114	0	0	0	114
SHYAMPUR (047)	0	1049	0	1049	0	0	9	351	606	1700	2216	2355	4571	394	20	1105	29	1134	0	0	0	5705
SHYAMPUR G.P. TOTAL :	0	3924	0	3924	0	0	44	1150	1966	5300	7976	7517	15493	827	37	2324	46	2370	0	0	0	17863
SRIRAMPUR GRAM PANCHAYAT																						
BALARAMPUR (035)	0	170	0	170	0	0	5	153	50	150	306	200	506	119	0	123	0	123	0	0	0	629
BHEUTIA (030)	0	429	0	429	0	0	7	425	297	0	433	297	730	515	0	525	0	525	0	0	0	1255
BHUNYERA (031)	0	380	0	380	0	0	12	147	138	400	147	538	685	510	0	512	0	512	0	0	0	1197
HARIHAR (023)	0	92	0	92	0	0	10	36	0	0	36	0	36	56	0	56	0	56	0	0	0	92

(P) - Part Mouza i.e. Mouza appears in more than one Gram Panchayat

HOOGHLY DISTRICT

SHEEP / GOAT / HORSE AND PONNY / PIG / DOG / FOWL / DUCK

NAME OF THE MOUZA (J.L. No.)	Total Sheep	Total Bengal Breed Goat	Total Other Breed Goat	Total Goat	Total Horse and Ponny	Total Pig	Total Dog	Hen (Female 5 month & above)		Improved Chicken for Meat (Broiler)	Fowl (Cock, Hen & Chicken)			Duck (Female 6 month & above)		Drake, Duck & Duckling			Turkey	Quail	Other Poultry Birds	Total Poultry Bird
								Deshi	Improved		Deshi	Improved	Total	Deshi	Improved	Deshi	Improved	Total				
	23	24	25	26	27	28	29	30	31	32	33	34	35	36	37	38	39	40	41	42	43	44
PURSURAH BLOCK : ARAMBAGH SUBDIVISION																						
SRIRAMPUR GRAM PANCHAYAT																						
HATI (033)	0	455	0	455	0	0	10	170	0	0	446	0	446	396	0	436	0	436	0	0	0	882
KADIPUR (029)	0	329	0	329	0	0	6	302	30	0	318	30	348	302	25	302	25	327	0	0	0	675
PARUL (034)	0	78	0	78	0	0	4	193	66	0	249	66	315	73	0	75	0	75	0	0	0	390
SAMASPUR (032)	0	357	0	357	0	0	5	269	0	0	288	0	288	458	0	462	0	462	0	0	0	750
SAOTA (028)	0	622	0	622	0	0	11	500	153	0	527	180	707	588	9	624	9	633	0	0	0	1340
SHRIRAMPUR (024)	0	767	0	767	0	0	11	361	0	50	529	200	729	181	0	207	0	207	0	0	0	936
SRIRAMPUR G.P. TOTAL :	0	3679	0	3679	0	0	81	2556	734	600	3279	1511	4790	3198	34	3322	34	3356	0	0	0	8146

(P) - Part Mouza i.e., Mouza appears in more than one Gram Panchayat

HOOGHLY DISTRICT

NAME OF THE MOUZA (J.L. No.)	FODDER AREA: Area under Fodder Crops (in Cottah)			AGRICULTURAL IMPLEMENTS / FISHERY / LIVESTOCK & FISHERY INFRASTRUCTURE: Animal Operated Implements						Engaged in Actual Operation of Fishing				Marketing of Fish											
										Full Time		Part Time													
	Kharif	Rabi	Total	Wooden Plough	Steel Plough	Animal Cart	Leveller	Chaff Cutter	Fishery Household Persons	Male	Female	Male	Female	Male	Female	Veterinary Hospital /Health Centre	Artificial Incemination Centre	Veterinary Medicine Shop	Live stock Development Worker	Chilling Plant/ Bulk Milk Cooler	Co-op. Dairy/ Milk Collection Centre	Availability of Pasture Land	Cattle/ Poultry Feed Shop	Fish Wholesale Market
	45	46	47	48	49	50	51	52	53	54	55	56	57	58	59	60	61	62	63	64	65	66	67	68
PURSURAH BLOCK : ARAMBAGH SUBDIVISION																									
BHANGAMORAH GRAM PANCHAYAT																									
BAIKUNTHAPUR (005)	2	0	2	133	61	1	596	1	202	22	2	18	3	2	2	>5KM	>5KM	>5KM	>5KM	>5KM	>5KM	>5KM	>5KM	>5KM
BAKHARPUR (003)	0	0	0	27	21	0	241	1	0	0	0	0	0	0	0	>5KM	>5KM	>5KM	>5KM	>5KM	>5KM	>5KM	>5KM	>5KM
BHANGAMORA (002)	10	0	10	35	25	0	222	2	0	0	0	0	0	0	0	<=5KM	>5KM	>5KM	YES	>5KM	>5KM	>5KM	>5KM	>5KM
SAHAPUR (001)	10	0	10	85	58	0	315	0	180	33	0	14	0	21	0	>5KM	>5KM	>5KM	>5KM	>5KM	>5KM	>5KM	YES	YES
SOALUK (004)	20	0	20	152	31	0	430	11	0	0	0	0	0	0	0	>5KM	>5KM	>5KM	>5KM	>5KM	>5KM	>5KM	YES	>5KM
BHANGAMORAH G.P. TOTAL :	42	0	42	432	196	1	1804	15	382	55	2	32	3	23	2									
CHILLADANGI GRAM PANCHAYAT																									
AKRI FATEPUR (038)	204	0	204	111	0	0	91	144	117	43	0	0	0	43	0	>5KM	>5KM	YES	<=5KM	>5KM	>5KM	>5KM	>5KM	>5KM
CHILLADANGI (039)	235	0	235	198	0	0	137	140	0	0	0	0	0	0	0	>5KM	>5KM	YES	YES	>5KM	>5KM	>5KM	>5KM	>5KM
DHANPOTA BENEGACHHI (041)	64	0	64	48	0	0	35	42	0	0	0	0	0	0	0	>5KM	>5KM	<=5KM	<=5KM	>5KM	>5KM	>5KM	>5KM	>5KM
GOPIMOHANPUR (043)	61	0	61	61	0	0	43	64	0	0	0	0	0	0	0	>5KM	>5KM	<=5KM	<=5KM	>5KM	>5KM	>5KM	>5KM	>5KM
HARUA (040)	51	0	51	47	0	0	35	46	0	0	0	0	0	189	14	>5KM	>5KM	<=5KM	<=5KM	>5KM	>5KM	>5KM	>5KM	>5KM
HETAM CHAK (037)	85	0	85	56	0	0	35	35	412	189	0	0	0	0	0	>5KM	>5KM	<=5KM	<=5KM	>5KM	>5KM	>5KM	>5KM	>5KM
JASAR (042)	48	0	48	32	0	0	26	31	0	0	0	0	0	0	0	>5KM	>5KM	<=5KM	<=5KM	>5KM	>5KM	>5KM	>5KM	>5KM
SUNDARUSH (036)	77	0	77	51	0	0	29	57	0	0	0	0	0	0	0	>5KM	>5KM	<=5KM	<=5KM	>5KM	>5KM	>5KM	>5KM	>5KM
CHILLADANGI G.P. TOTAL :	825	0	825	604	0	0	431	559	529	232	0	0	0	232	14									
DEHIBADPUR GRAM PANCHAYAT																									
ALATI (014)	28	16	44	2	0	0	2	240	72	23	25	0	0	8	24	<=5KM	>5KM	<=5KM	>5KM	<=5KM	>5KM	>5KM	<=5KM	>5KM
DEULPARA (013)	3	0	3	1	3	0	4	169	52	15	15	3	1	0	0	<=5KM	>5KM	<=5KM	>5KM	<=5KM	>5KM	>5KM	<=5KM	>5KM
DIHIBATPUR (012)	14	0	14	7	0	0	7	107	0	0	0	0	0	0	0	YES	YES	<=5KM	>5KM	<=5KM	>5KM	>5KM	<=5KM	>5KM
NIMDANGI (020)	0	0	0	4	0	0	4	830	0	0	0	0	0	0	0	>5KM	>5KM	>5KM	>5KM	>5KM	>5KM	>5KM	>5KM	>5KM
PASCHIMPARA (016)	0	0	0	35	0	0	35	817	0	0	0	0	0	0	0	>5KM	>5KM	>5KM	>5KM	>5KM	>5KM	>5KM	>5KM	>5KM
RASIK CHAK (018)	0	0	0	0	0	0	0	85	0	0	0	0	0	0	0	>5KM	>5KM	>5KM	>5KM	>5KM	>5KM	>5KM	>5KM	>5KM
RASULPUR (015)	68	17	85	12	0	0	11	318	61	24	24	0	0	3	6	<=5KM	>5KM	>5KM	<=5KM	<=5KM	>5KM	>5KM	<=5KM	>5KM
TAKIPUR (019)	0	0	0	40	0	0	40	315	0	0	0	0	0	0	0	>5KM	>5KM	>5KM	>5KM	>5KM	>5KM	>5KM	>5KM	>5KM
DEHIBADPUR G P. TOTAL :	113	33	146	101	3	0	103	2881	185	62	64	3	1	11	30									
KELEPARA GRAM PANCHAYAT																									
BAITHA (010)	0	0	0	19	0	0	19	201	0	0	0	0	0	0	0	<=5KM	<=5KM	<=5KM	<=5KM	>5KM	>5KM	YES	<=5KM	>5KM
DULALBATI (007)	0	0	0	26	0	0	26	107	0	0	0	0	0	0	0	<=5KM	<=5KM	<=5KM	<=5KM	>5KM	>5KM	YES	<=5KM	>5KM

(P) - Part Mouza i e , Mouza appears in more than one Gram Panchayat; YES - Located in the Mouza; <=5KM - Located at a distance upto 5 KM; >5KM - Located at a distance more than 5 KM

HOOGHLY DISTRICT

NAME OF THE MOUZA (J.L. No.)	FODDER AREA: Area under Fodder Crops (in Cottah)			AGRICULTURAL IMPLEMENTS / FISHERY / LIVESTOCK & FISHERY INFRASTRUCTURE: Animal Operated Implements						Engaged in Actual Operation of Fishing				Marketing of Fish											
										Full Time		Part Time													
	Kharif	Rabi	Total	Wooden Plough	Steel Plough	Animal Cart	Leveller	Chaff Cutter	Fishery Household Persons	Male	Female	Male	Female	Male	Female	Veterinary Hospital /Health Centre	Artificial Incemination Centre	Veterinary Medicine Shop	Live stock Development Worker	Chilling Plant/ Bulk Milk Cooler	Co-op Dairy/ Milk Collection Centre	Availability of Pasture Land	Cattle/ Poultry Feed Shop	Fish Wholesale Market
	45	46	47	48	49	50	51	52	53	54	55	56	57	58	59	60	61	62	63	64	65	66	67	68
PURSURAH BLOCK : ARAMBAGH SUBDIVISION																									
KELEPARA GRAM PANCHAYAT																									
HARINAKHALI (017)	0	0	0	33	0	0	33	259	0	0	0	0	0	0	0	<=5KM	<=5KM	<=5KM	<=5KM	>5KM	>5KM	YES	<=5KM	>5KM
KELEPARA (006)	0	0	0	22	0	0	22	404	0	0	0	0	0	0	0	<=5KM	<=5KM	<=5KM	<=5KM	>5KM	>5KM	YES	<=5KM	>5KM
KRISHNABATI (009)	0	0	0	8	0	0	8	170	0	0	0	0	0	0	0	<=5KM	YES	<=5KM	<=5KM	>5KM	>5KM	YES	<=5KM	>5KM
KULBATPUR (011)	0	0	0	22	0	0	22	353	0	0	0	0	0	0	0	<=5KM	<=5KM	<=5KM	YES	>5KM	>5KM	YES	<=5KM	>5KM
RANBAGPUR (008)	0	0	0	57	0	0	57	231	0	0	0	0	0	0	0	<=5KM	<=5KM	<=5KM	<=5KM	>5KM	>5KM	YES	<=5KM	>5KM
KELEPARA G.P. TOTAL :	0	0	0	187	0	0	187	1725	0	0	0	0	0	0	0									
PURSURAH-I GRAM PANCHAYAT																									
JANGALPARA (021)	4	0	4	104	0	0	93	1125	35	13	9	3	1	5	2	<=5KM	<=5KM	<=5KM	<=5KM	>5KM	>5KM	YES	<=5KM	>5KM
PURSURAH (022)	28	0	28	112	0	0	116	642	200	55	25	10	6	22	5	<=5KM	<=5KM	<=5KM	YES	>5KM	>5KM	YES	<=5KM	<=5KM
PURSURAH-I G.P. TOTAL :	32	0	32	216	0	0	209	1767	235	68	34	13	7	27	7									
PURSURAH-II GRAM PANCHAYAT																									
MASINAN (027)	501	8	509	720	133	0	12	710	0	0	0	0	0	0	0	<=5KM	YES	<=5KM	<=5KM	>5KM	>5KM	>5KM	YES	<=5KM
RAUTARA (025)	450	14	464	518	0	0	18	462	0	0	0	0	0	0	0	<=5KM	<=5KM	<=5KM	<=5KM	>5KM	>5KM	>5KM	<=5KM	>5KM
SAIDPUR (026)	592	18	610	617	146	0	21	807	0	0	0	0	0	0	0	<=5KM	<=5KM	<=5KM	YES	>5KM	>5KM	>5KM	YES	<=5KM
PURSURAH-II G.P. TOTAL :	1543	40	1583	1855	279	0	51	1979	0	0	0	0	0	0	0									
SHYAMPUR GRAM PANCHAYAT																									
BARA DIGRUI (044)	181	0	181	33	0	0	33	568	0	0	0	0	0	0	0	<=5KM	<=5KM	<=5KM	<=5KM	>5KM	>5KM	>5KM	<=5KM	>5KM
GHOL DIGRUI (045)	87	0	87	10	0	0	10	870	0	0	0	0	0	0	0	<=5KM	<=5KM	<=5KM	<=5KM	>5KM	>5KM	>5KM	<=5KM	>5KM
KOTALPARA (049)	73	0	73	4	0	0	4	494	282	67	0	0	0	32	0	<=5KM	<=5KM	<=5KM	<=5KM	>5KM	>5KM	>5KM	<=5KM	>5KM
NEOTA (046)	0	0	0	4	0	0	4	405	0	0	0	0	0	0	0	<=5KM	<=5KM	<=5KM	<=5KM	>5KM	>5KM	>5KM	<=5KM	>5KM
PAR BHURSHITTA (048)	78	0	78	3	0	0	2	292	0	0	0	0	0	0	0	<=5KM	<=5KM	<=5KM	<=5KM	>5KM	>5KM	>5KM	<=5KM	>5KM
PAR SHYAMPUR (050)	0	0	0	2	0	0	2	396	94	28	0	0	0	8	0	<=5KM	<=5KM	<=5KM	<=5KM	>5KM	>5KM	>5KM	<=5KM	>5KM
SHYAMPUR (047)	157	0	157	21	0	0	21	1137	0	0	0	0	0	0	0	<=5KM	<=5KM	<=5KM	<=5KM	>5KM	>5KM	>5KM	<=5KM	>5KM
SHYAMPUR G.P. TOTAL :	576	0	576	77	0	0	76	4162	376	95	0	0	0	40	0									
SRIRAMPUR GRAM PANCHAYAT																									
BALARAMPUR (035)	0	0	0	16	0	0	16	284	0	0	0	0	0	0	0	<=5KM	<=5KM	<=5KM	<=5KM	>5KM	<=5KM	>5KM	<=5KM	<=5KM
BHEUTIA (030)	0	0	0	24	0	0	24	300	0	0	0	0	0	0	0	>5KM	>5KM	<=5KM	<=5KM	>5KM	<=5KM	>5KM	<=5KM	>5KM
BHUNYERA (031)	19	0	19	36	0	7	36	290	0	0	0	0	0	0	0	>5KM	>5KM	<=5KM	YES	>5KM	<=5KM	>5KM	<=5KM	>5KM
HARIHAR (023)	0	0	0	0	0	0	39	251	0	0	0	0	0	0	0	<=5KM	<=5KM	<=5KM	<=5KM	>5KM	<=5KM	>5KM	<=5KM	<=5KM

(P) - Part Mouza i.e., Mouza appears in more than one Gram Panchayat; YES - Located in the Mouza; <=5KM - Located at a distance upto 5 KM; >5KM - Located at a distance more than 5 KM

HOOGHLY DISTRICT

NAME OF THE MOUZA (J.L No)	FODDER AREA: Area under Fodder Crops (in Cottah)			AGRICULTURAL IMPLEMENTS / FISHERY / LIVESTOCK & FISHERY INFRASTRUCTURE: Animal Operated Implements						Engaged in Actual Operation of Fishing				Marketing of Fish											
										Full Time		Part Time													
	Kharif	Rabi	Total	Wooden Plough	Steel Plough	Animal Cart	Leveller	Chaff Cutter	Fishery Household Persons	Male	Female	Male	Female	Male	Female	Veterinary Hospital /Health Centre	Artificial Incemination Centre	Veterinary Medicine Shop	Live stock Development Worker	Chilling Plant/ Bulk Milk Cooler	Co-op. Dairy/ Milk Collection Centre	Availability of Pasture Land	Cattle/ Poultry Feed Shop	Fish Wholesale Market
	45	46	47	48	49	50	51	52	53	54	55	56	57	58	59	60	61	62	63	64	65	66	67	68
PURSURAH BLOCK : ARAMBAGH SUBDIVISION																									
SRIRAMPUR GRAM PANCHAYAT																									
HATI (033)	0	0	0	15	0	1	15	320	0	0	0	0	0	0	0	<=5KM	<=5KM	<=5KM	<=5KM	>5KM	<=5KM	>5KM	<=5KM	>5KM
KADIPUR (029)	0	0	0	29	0	0	29	200	0	0	0	0	0	0	0	>5KM	>5KM	<=5KM	<=5KM	>5KM	<=5KM	>5KM	<=5KM	>5KM
PARUL (034)	0	0	0	0	0	0	4	151	0	0	0	0	0	0	0	<=5KM	<=5KM	<=5KM	<=5KM	>5KM	<=5KM	>5KM	<=5KM	<=5KM
SAMASPUR (032)	0	0	0	3	0	0	3	190	0	0	0	0	0	0	0	>5KM	>5KM	<=5KM	<=5KM	>5KM	<=5KM	>5KM	<=5KM	>5KM
SAOTA (028)	0	0	0	17	0	0	17	500	0	0	0	0	0	0	0	<=5KM	<=5KM	<=5KM	<=5KM	>5KM	<=5KM	>5KM	<=5KM	>5KM
SHRIRAMPUR (024)	0	0	0	53	0	0	62	503	10	2	0	1	0	3	0	<=5KM	<=5KM	<=5KM	<=5KM	>5KM	<=5KM	>5KM	<=5KM	<=5KM
SRIRAMPUR G.P. TOTAL :	19	0	19	193	0	8	245	2989	10	2	0	1	0	3	0									

(P) - Part Mouza i e , Mouza appears in more than one Gram Panchayat; YES - Located in the Mouza; <=5KM - Located at a distance upto 5 KM, >5KM - Located at a distance more than 5 KM

ARAMBAGH MUNICIPALITY

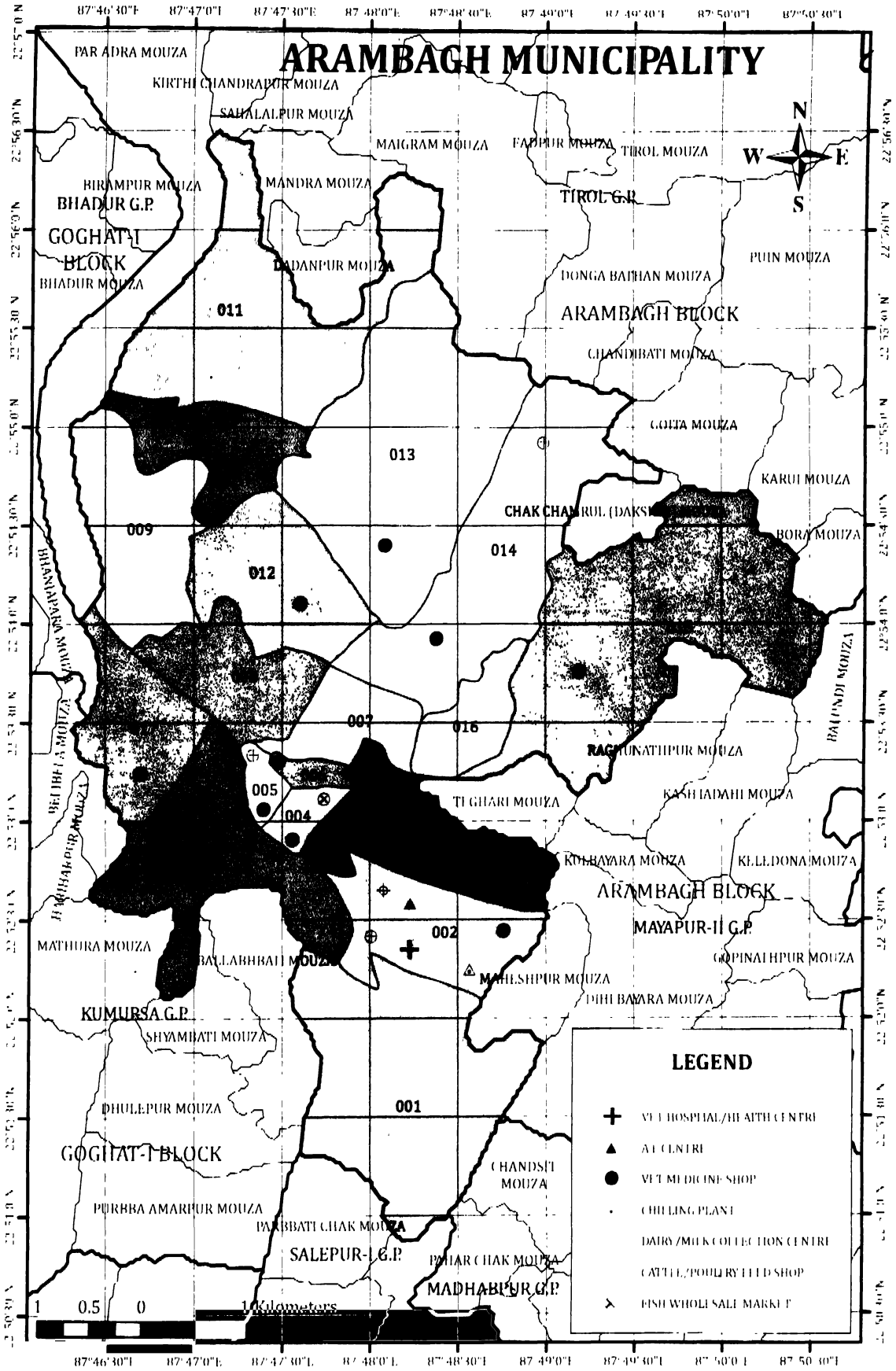

NUMBERS IN THE MAP INDICATE THE WARD NO. OF THE MUNICIPALITY

Administrative Divisions (in number), 2005

Police Station	Ward	Household	Town
1	18	11,388	1

Population and Density of Population (per sq. kms.), 2001

Population	Density of Population	Area (Sq. K.M.)
56,140	2,249	19.04

Population (in number), 2001

Male	Female	Total
28,729	27,411	56,140

Percentage of Literates by Sex, 2001

Male	Female	Total
82.50	65.50	74.20

Number of Schools (General Education), 2005-2006

Primary	Middle/High	Higher Secondary
26	-/2	5

Number of Students (General Education), 2005-2006

Class	I to V	VI to VIII	IX to X	XI to XII
Total	3,975	-	1,494	7,064

Number of Teachers (General Education), 2005-2006

School	Primary	Junior High	High	Higher Sec.
Total	98	-	28	114

Distribution of Colleges, 2005-2006

Name	No.
Colleges / University	2
Professional & Technical Schools & Colleges	-
Special & Non-Formal Education	3
Total	5

Health Facilities, 2005

Hospital	Health centre	Clinic & Dispensary	Total	Total bed	No. of Doctor
[illegible]	-	-	1	250	33

No. of Veterinary Hospitals

State Animal Health Centre	Animal Health Centre	Additional Animal Health Centre	Animal Development Aid Centre	Mobile Animal Health Centre	Artificial Insemination (A.I.) Centre
1	-	-	-	-	1

BAR DIAGRAM SHOWING POPULATION OF LIVESTOCK SPECIES IN ARAMBAGH MUNICIPALITY

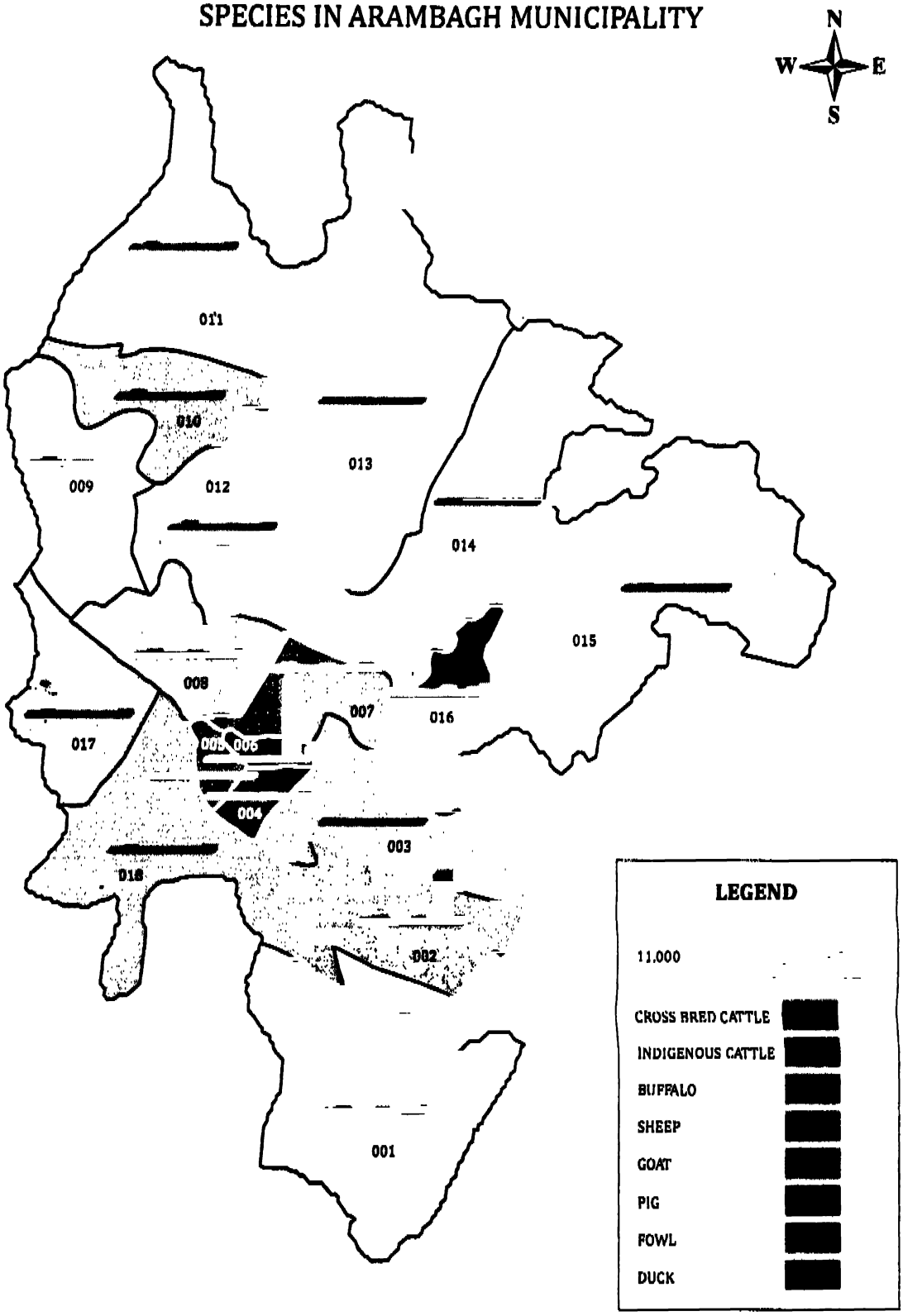

ARAMBAGH MUNICIPALITY AT A GLANCE

Cross-Bred Cattle	1,036	16	54	73	27	29
Indigenous Cattle	7,700	118	404	232	174	185
Total Cattle	8,736	134	459	305	201	214
Buffalo	62	1	3	10	8	9
Sheep	0	0	0	2	17	18
Goat	3,170	49	166	241	158	168
Pig	0	0	0	9	8	9
Dog	435	7	23	25	18	19
Deshi Fowl	2,516	39	132	318	304	324
Improved Fowl	69,031	1060	3626	381	241	257
Total Fowl	71,547	1099	3758	699	545	580
Deshi Drake, Duck & Duckling	6,305	97	331	266	119	126
Improved Drake, Duck & Duckling	62	1	3	17	9	9
Total Drake, Duck & Duckling	6,367	98	334	283	127	135
Turkey, Quail & Other Poultry Bird	0	0	0	7	3	3
Total Poultry Bird	77,914	1196	4092	989	675	719
Wooden Plough	63	1	3	15	22	24
Steel Plough	0	0	0	7	7	7
Animal Cart	63	1	3	6	8	9
Leveller	63	1	3	18	22	23
Chaff Cutter	0	0	0	25	12	13
Total No. of Persons of Fishery Households	0	0	0	11	10	10
Actual Operation in Fishing Activity	0	0	0	2	3	3
Marketing of Fish & Other Fishing Occupation	0	0	0	2	2	2

ARAMBAGH MUNICIPALITY

Reference Date : 15.10.2007

POPULATION SHARE OF BOVINES AND SMALL ANIMALS

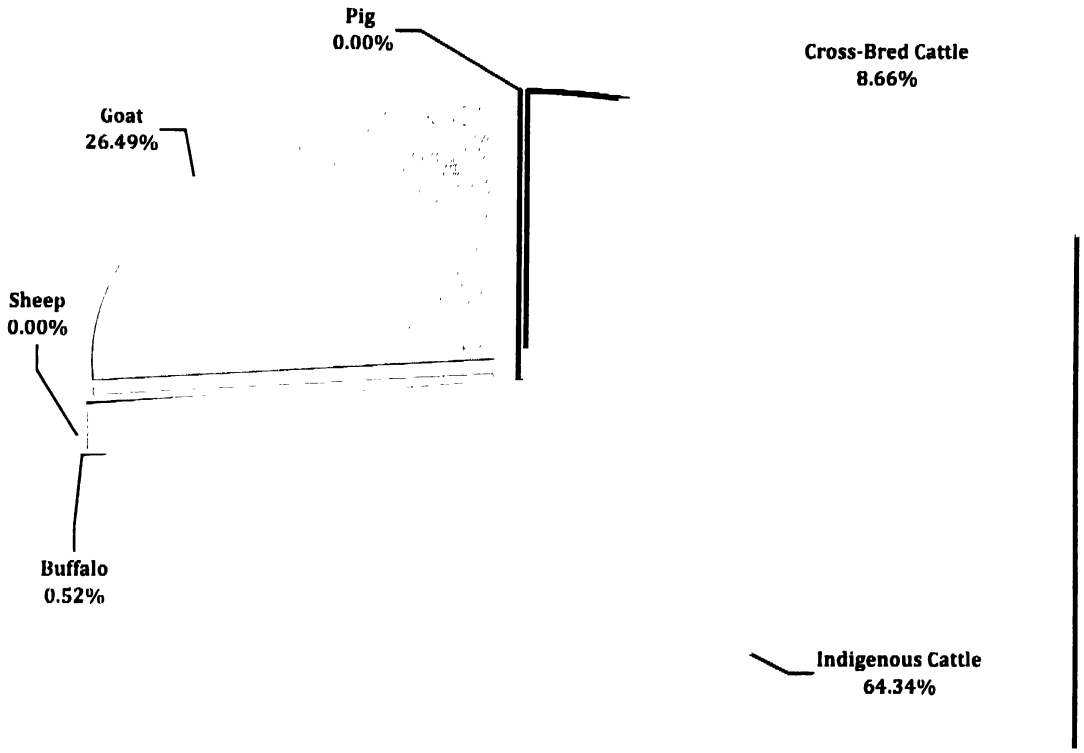

POPULATION SHARE OF FOWL AND DUCK

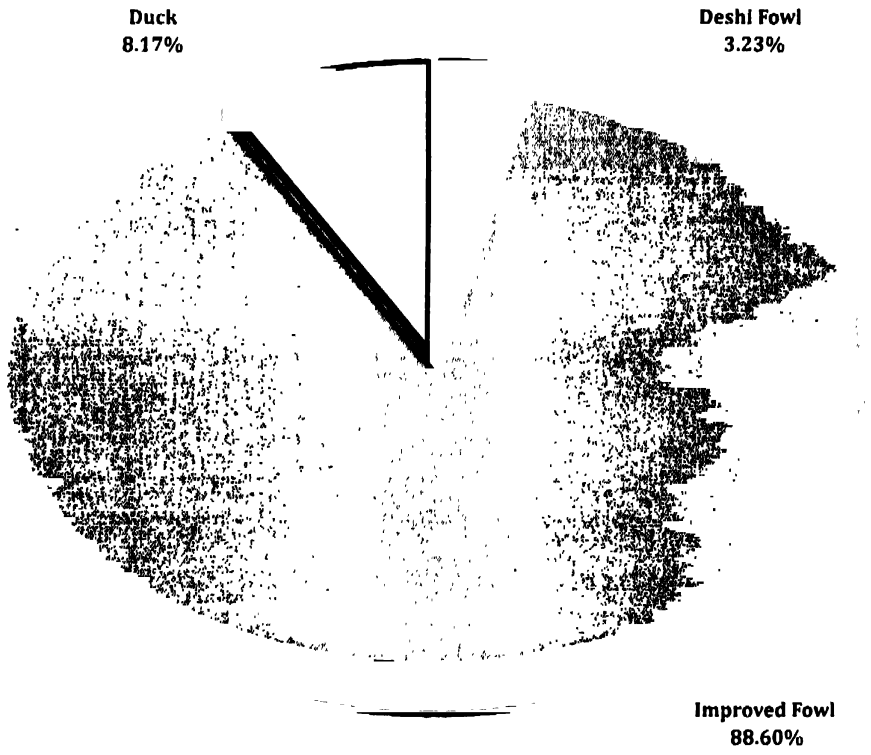

ARAMBAGH MUNICIPALITY

Reference Date : 15.10.2007

WARDWISE BOVINE POPULATION

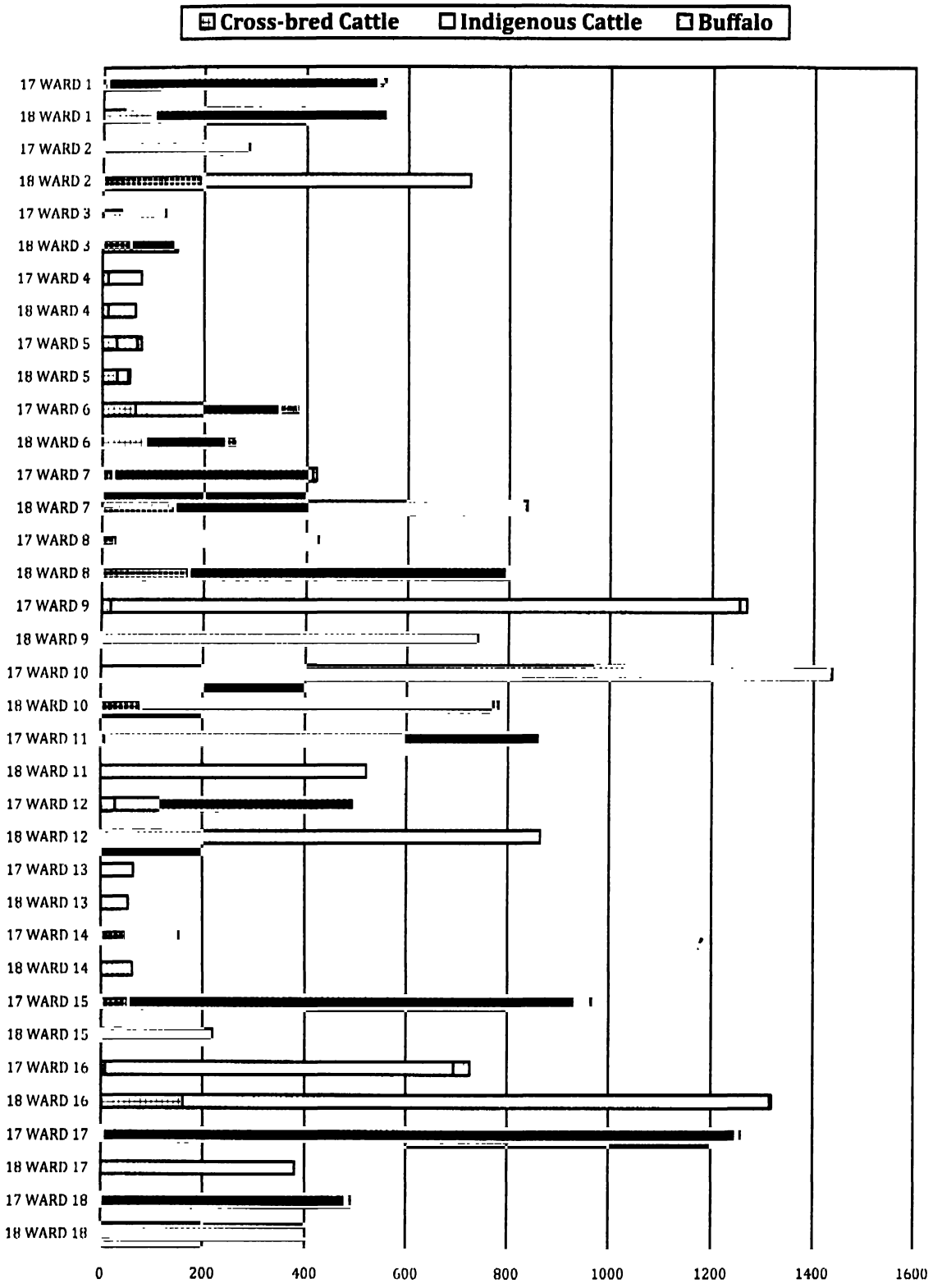

17 - PREVIOUS LIVESTOCK CENSUS, 2003; 18 - PRESENT LIVESTOCK CENSUS, 2007

WARDWISE POPULATION OF SMALL ANIMALS

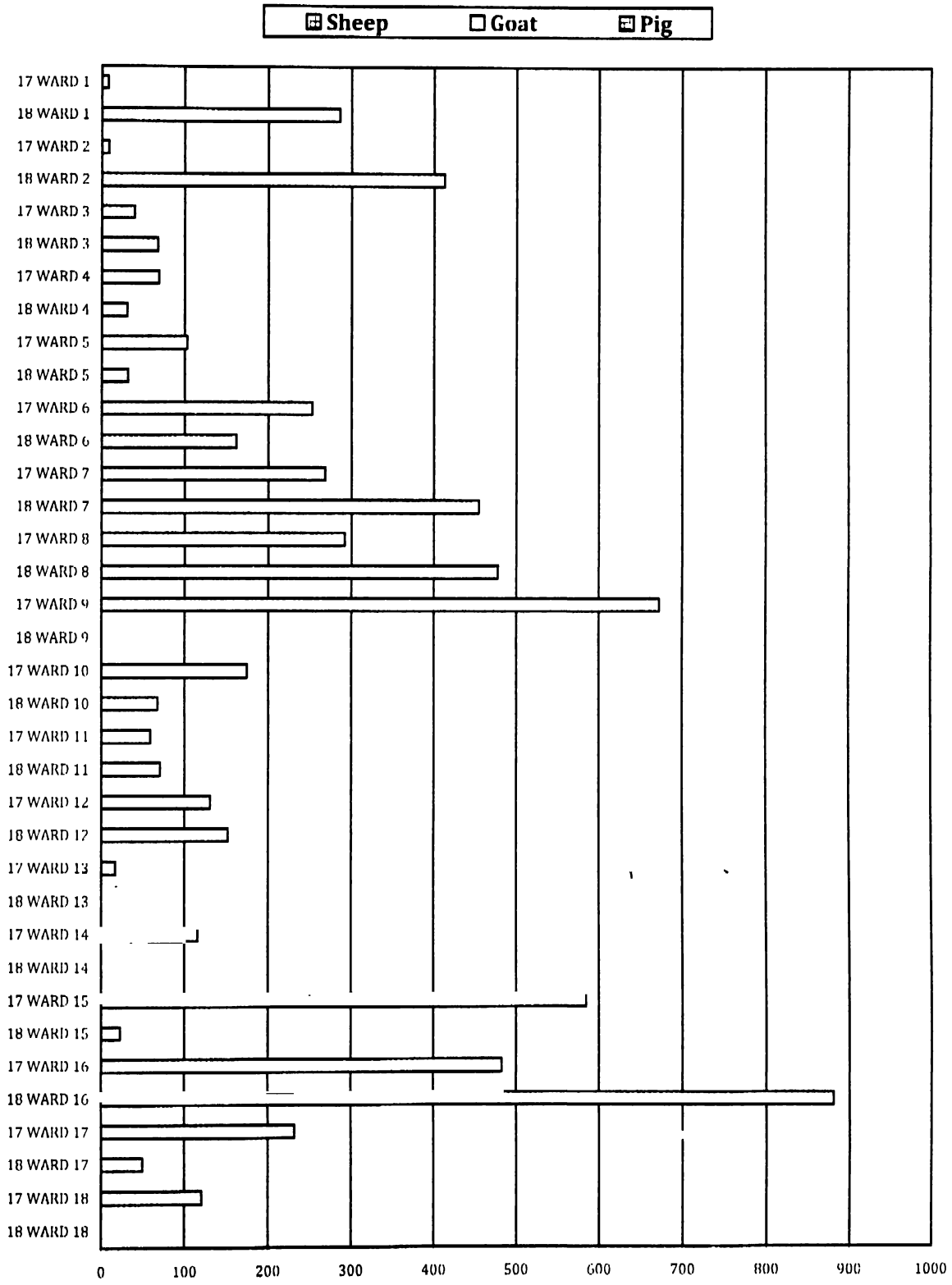

17 - PREVIOUS LIVESTOCK CENSUS, 2003; 18 - PRESENT LIVESTOCK CENSUS, 2007

WARDWISE POPULATION OF POULTRY BIRDS

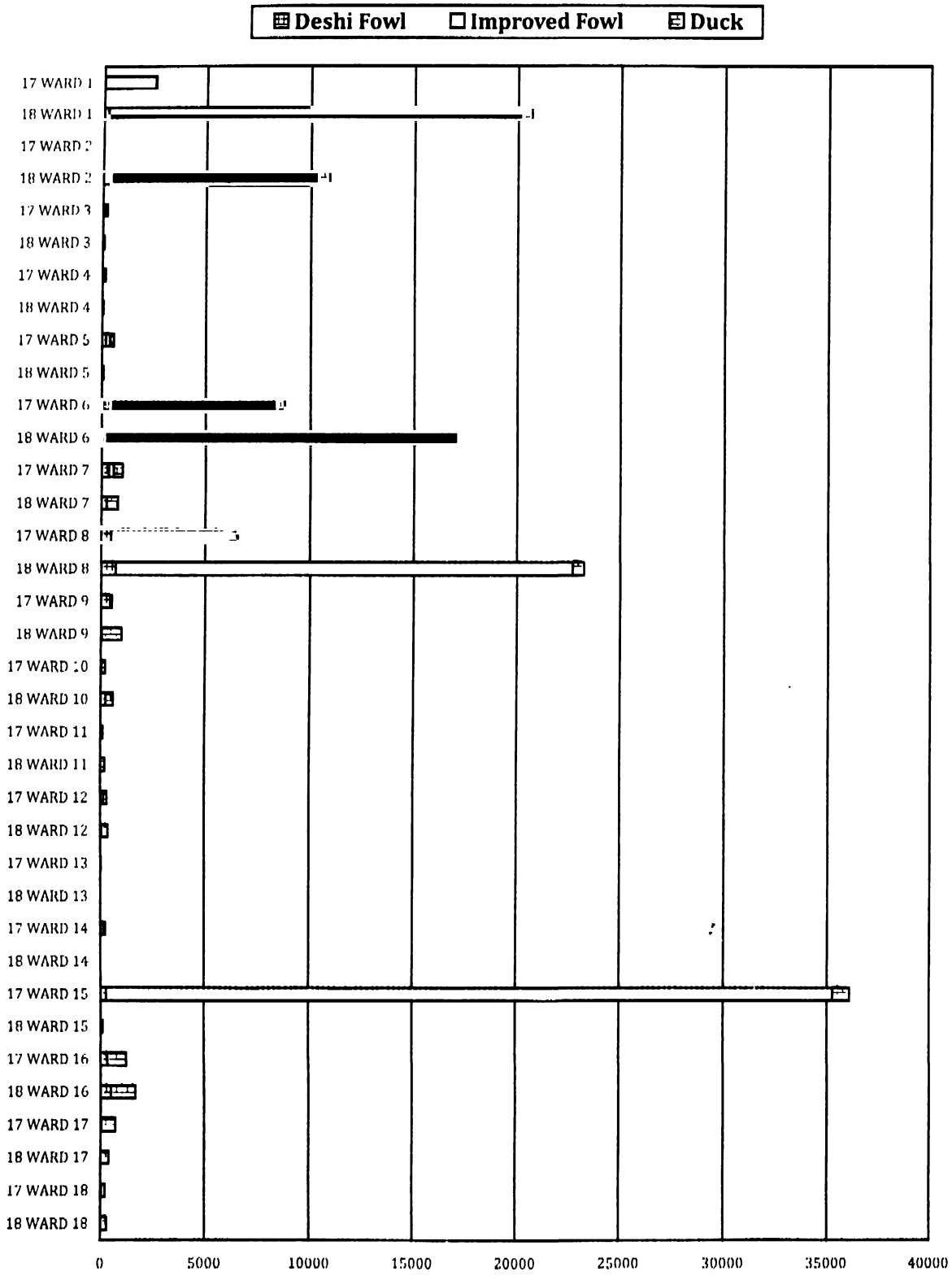

17 - PREVIOUS LIVESTOCK CENSUS, 2003; 18 - PRESENT LIVESTOCK CENSUS, 2007

18th ALL INDIA LIVESTOCK CENSUS, AGRICULTURE IMPLEMENTS AND MACHINERY, FISHERY STATISTICS, WEST BENGAL

Reference Date : 15.10.2007

HOOGHLY DISTRICT

JERSEY CROSS-BRED CATTLE

WARD	MALE JERSEY CROSS-BRED CATTLE							FEMALE JERSEY CROSS-BRED CATTLE							Total Jersey Cross-bred Cattle
	Under 1 year	1 to 2½ years	Over 2½ years (Major use)				Total Male Jersey Cross-bred Cattle	Under 1 year	1 to 2½ years	Over 2½ years			Above 10 years	Total Female Jersey Cross-bred Cattle	
			Used for Breeding only	Mainly used for Agri-culture	Mainly used for Bullock Cart	Others				In milk	Dry	Not calved once			
1	2	3	4	5	6	7	8	9	10	11	12	13	14	15	16
ARAMBAGH MUNICIPALITY															
WARD NO. 001	0	0	0	0	0	0	0	0	0	0	0	0	0	0	0
WARD NO. 002	0	0	0	0	0	0	0	0	0	0	0	0	0	0	0
WARD NO. 003	0	0	0	0	0	0	0	0	0	0	0	0	0	0	0
WARD NO 004	0	0	0	0	0	0	0	0	0	0	0	0	0	0	0
WARD NO. 005	0	0	0	0	0	0	0	0	0	0	0	0	0	0	0
WARD NO. 006	0	0	0	0	0	0	0	0	0	0	0	0	0	0	0
WARD NO. 007	0	0	0	0	0	0	0	0	0	0	0	0	0	0	0
WARD NO. 008	0	0	0	0	0	0	0	0	0	0	0	0	0	0	0
WARD NO. 009	0	0	0	0	0	0	0	0	0	0	0	0	0	0	0
WARD NO. 010	34	0	0	0	0	0	34	4	7	29	2	2	2	46	80
WARD NO. 011	0	0	0	0	0	0	0	0	0	0	0	0	0	0	0
WARD NO. 012	0	0	0	0	0	0	0	0	0	0	0	0	0	0	0
WARD NO. 013	0	0	0	0	0	0	0	0	0	0	0	0	0	0	0
WARD NO. 014	0	0	0	0	0	0	0	0	0	0	0	0	0	0	0
WARD NO. 015	0	0	0	0	0	0	0	0	0	0	0	0	0	0	0
WARD NO. 016	8	0	0	0	0	0	8	7	28	3	13	13	0	64	72
WARD NO. 017	0	0	0	0	0	0	0	0	0	0	0	0	0	0	0
WARD NO. 018	0	0	0	0	0	0	0	0	0	0	0	0	0	0	0
ARAMBAGH MUNICIPALITY TOT :	42	0	0	0	0	0	42	11	35	32	15	15	2	110	152

18th ALL INDIA LIVESTOCK CENSUS, AGRICULTURE IMPLEMENTS AND MACHINERY, FISHERY STATISTICS, WEST BENGAL

HOOGHLY DISTRICT

Reference Date : 15.10.2007

HOLSTEIN FRIESIAN CROSS-BRED CATTLE

WARD	MALE HOLSTEIN FRIESIAN CROSS-BRED CATTLE							FEMALE HOLSTEIN FRIESIAN CROSS-BRED CATTLE							Total Holstein Friesian Cross-bred Cattle
	Under 1 year	1 to 2½ years	Over 2½ years (Major use)				Total Male Holstein Friesian Cross-bred Cattle	Under 1 year	1 to 2½ years	Over 2½ years			Above 10 years	Total Female Holstein Friesian Cross-bred Cattle	
			Used for Breeding only	Mainly used for Agri-culture	Mainly used for Bullock Cart	Others				In milk	Dry	Not calved once			
1	17	18	19	20	21	22	23	24	25	26	27	28	29	30	31
ARAMBAGH MUNICIPALITY															
WARD NO. 001	0	0	0	0	0	0	0	0	0	0	0	0	0	0	0
WARD NO. 002	0	0	0	0	0	0	0	0	0	0	0	0	0	0	0
WARD NO. 003	0	0	0	0	0	0	0	0	0	0	0	0	0	0	0
WARD NO. 004	0	0	0	0	0	0	0	0	0	0	0	0	0	0	0
WARD NO. 005	0	0	0	0	0	0	0	0	0	0	0	0	0	0	0
WARD NO. 006	0	0	0	0	0	0	0	0	0	0	0	0	0	0	0
WARD NO. 007	0	0	0	0	0	0	0	0	0	0	0	0	0	0	0
WARD NO. 008	0	0	0	0	0	0	0	0	0	0	0	0	0	0	0
WARD NO. 009	0	0	0	0	0	0	0	0	0	0	0	0	0	0	0
WARD NO. 010	0	0	0	0	0	0	0	0	0	0	0	0	0	0	0
WARD NO. 011	0	0	0	0	0	0	0	0	0	0	0	0	0	0	0
WARD NO. 012	0	0	0	0	0	0	0	0	0	0	0	0	0	0	0
WARD NO. 013	0	0	0	0	0	0	0	0	0	0	0	0	0	0	0
WARD NO. 014	0	0	0	0	0	0	0	0	0	0	0	0	0	0	0
WARD NO. 015	0	0	0	0	0	0	0	0	0	0	0	0	0	0	0
WARD NO. 016	0	0	0	0	0	0	0	0	0	0	0	0	0	0	0
WARD NO. 017	0	0	0	0	0	0	0	0	0	0	0	0	0	0	0
WARD NO. 018	0	0	0	0	0	0	0	0	0	0	0	0	0	0	0
ARAMBAGH MUNICIPALITY TOT :	0	0	0	0	0	0	0	0	0	0	0	0	0	0	0

18th ALL INDIA LIVESTOCK CENSUS, AGRICULTURE IMPLEMENTS AND MACHINERY, FISHERY STATISTICS, WEST BENGAL

HOOGHLY DISTRICT

Reference Date : 15.10.2007

OTHER CROSS-BRED CATTLE

WARD	MALE OTHER CROSS-BRED CATTLE							FEMALE OTHER CROSS-BRED CATTLE							Total Other Cross-bred Cattle	Total Cross-bred Cattle
	Under 1 year	1 to 2½ years	Over 2½ years (Major use)				Total Male Other Cross-bred Cattle	Under 1 year	1 to 2½ years	Over 2½ years			Above 10 years	Total Female Other Cross-bred Cattle		
			Used for Breeding only	Mainly used for Agri-culture	Mainly used for Bullock Cart	Others				In milk	Dry	Not calved once				
1	32	33	34	35	36	37	38	39	40	41	42	43	44	45	46	47
ARAMBAGH MUNICIPALITY																
WARD NO. 001	14	25	0	0	0	0	39	17	19	20	7	0	0	63	102	102
WARD NO. 002	13	40	0	0	0	0	53	40	47	47	10	0	0	144	197	197
WARD NO. 003	5	13	0	0	0	0	18	10	12	9	8	0	0	39	57	57
WARD NO. 004	0	3	0	0	0	0	3	2	3	3	1	0	0	9	12	12
WARD NO. 005	2	3	1	0	0	0	6	7	7	7	2	0	0	23	29	29
WARD NO. 006	11	14	0	0	0	0	25	15	14	20	10	0	0	59	84	84
WARD NO. 007	15	16	0	0	0	0	31	33	33	34	12	0	0	112	143	143
WARD NO. 008	16	40	0	0	0	0	56	30	39	36	10	0	0	115	171	171
WARD NO. 009	0	0	0	0	0	0	0	0	0	0	0	0	0	0	0	0
WARD NO. 010	0	0	0	0	0	0	0	0	0	0	0	0	0	0	0	80
WARD NO. 011	0	0	0	0	0	0	0	0	0	0	0	0	0	0	0	0
WARD NO. 012	0	0	0	0	0	0	0	0	0	0	0	0	0	0	0	0
WARD NO. 013	0	0	0	0	0	0	0	0	0	0	0	0	0	0	0	0
WARD NO. 014	0	0	0	0	0	0	0	0	0	0	0	0	0	0	0	0
WARD NO. 015	0	0	0	0	0	0	0	0	0	0	0	0	0	0	0	0
WARD NO. 016	8	0	0	0	0	0	8	6	26	6	25	18	0	81	89	161
WARD NO. 017	0	0	0	0	0	0	0	0	0	0	0	0	0	0	0	0
WARD NO. 018	0	0	0	0	0	0	0	0	0	0	0	0	0	0	0	0
ARAMBAGH MUNICIPALITY TOT :	84	154	1	0	0	0	239	160	200	182	85	18	0	645	884	1,036

18th ALL INDIA LIVESTOCK CENSUS, AGRICULTURE IMPLEMENTS AND MACHINERY, FISHERY STATISTICS, WEST BENGAL

HOOGHLY DISTRICT

INDIGENOUS CATTLE

Reference Date : 15.10.2007

WARD	MALE INDIGENOUS CATTLE							FEMALE INDIGENOUS CATTLE						
	Under 1 year	1 to 3 years	Over 3 years (Major work basis)				Total Male Indigenous Cattle	Under 1 year	1 to 3 years	Over 3 years			Above 10 years	Total Female Indigenous Cattle
			Used for Breeding only	Mainly used for Agri-culture	Mainly used for Bullock Cart	Others				In milk	Dry	Not calved once		
1	48	49	50	51	52	53	54	55	56	57	58	59	60	61
ARAMBAGH MUNICIPALITY														
WARD NO. 001	18	65	0	34	0	0	117	72	151	46	67	4	0	340
WARD NO. 002	21	65	0	43	0	0	129	84	155	81	61	15	1	397
WARD NO. 003	5	13	0	0	0	0	18	15	25	19	10	0	0	69
WARD NO. 004	6	15	0	0	0	0	21	5	21	4	3	0	0	33
WARD NO 005	0	5	0	0	0	0	5	6	2	7	2	0	0	17
WARD NO 006	11	36	0	0	0	0	47	23	48	16	21	4	0	112
WARD NO. 007	32	144	0	28	0	0	204	94	218	84	78	3	0	477
WARD NO. 008	32	123	0	22	0	0	177	101	204	81	62	0	0	448
WARD NO. 009	51	121	0	0	0	0	172	88	142	262	31	41	4	568
WARD NO. 010	100	106	0	7	0	0	213	43	83	200	72	46	34	478
WARD NO. 011	83	53	0	0	0	1	137	75	86	199	12	10	2	384
WARD NO. 012	97	107	0	14	0	0	218	77	133	357	40	36	4	647
WARD NO. 013	3	5	0	0	0	0	8	5	11	25	4	0	1	46
WARD NO. 014	4	6	0	0	0	0	10	8	10	32	2	0	0	52
WARD NO. 015	21	27	0	0	0	0	48	20	37	92	15	4	4	172
WARD NO. 016	84	35	10	0	0	0	129	145	241	104	304	231	0	1025
WARD NO. 017	47	45	0	0	0	0	92	46	56	156	15	13	3	289
WARD NO. 018	40	51	0	0	0	0	91	37	64	181	18	10	0	310
ARAMBAGH MUNICIPALITY TOT :	655	1,022	10	148	0	1	1,836	944	1,687	1,946	817	417	53	5,864

18th ALL INDIA LIVESTOCK CENSUS, AGRICULTURE IMPLEMENTS AND MACHINERY, FISHERY STATISTICS, WEST BENGAL

Reference Date : 15.10.2007

HOOGHLY DISTRICT

BREEDWISE INDIGENOUS CATTLE AND UTILISATION OF MILK

WARD	BREEDWISE BREAKUP OF TOTAL INDIGENOUS CATTLE							Total Indigenous Cattle	Total Cattle	Milk Consumed as fluid milk by the producer household (Daily Kg.)	Sold as fluid milk (Daily Kg.)			Milk Converted into milk products (Daily Kg.)
	Indigenous Breed Cattle					Total Indigenous Breed Cattle	Total Non-descript (Bengal) Cattle				Direct to Consumer	Through Co-opera-tive	To Middle man	
	Total No. of Shahiwal	Total No. of Hariana	Total No. of Siri	Total No. of Gir	Total Red Sindhi & Others									
1	62	63	64	65	66	67	68	69	70	71	72	73	74	75
ARAMBAGH MUNICIPALITY														
WARD NO. 001	20	0	0	0	0	20	437	457	559	134	205	0	0	0
WARD NO. 002	78	0	0	0	0	78	448	526	723	253	454	0	0	0
WARD NO. 003	29	0	0	0	0	29	58	87	144	47	103	0	0	23
WARD NO. 004	8	0	0	0	0	8	46	54	66	17	35	0	0	0
WARD NO. 005	0	0	0	0	0	0	22	22	51	25	83	0	0	0
WARD NO. 006	16	0	0	0	0	16	143	159	243	74	202	0	0	30
WARD NO. 007	30	0	0	0	0	30	651	681	824	254	435	0	0	0
WARD NO. 008	80	0	0	0	0	80	545	625	796	264	466	0	0	0
WARD NO. 009	100	0	0	0	0	100	640	740	740	524	35	0	76	0
WARD NO. 010	8	0	0	0	0	8	683	691	771	411	124	0	0	0
WARD NO. 011	54	0	0	0	0	54	467	521	521	287	58	0	37	0
WARD NO. 012	94	0	0	0	0	94	771	865	865	551	89	0	103	0
WARD NO. 013	0	0	0	0	0	0	54	54	54	32	5	0	3	0
WARD NO. 014	0	0	0	0	0	0	62	62	62	40	20	0	0	0
WARD NO. 015	19	0	0	0	0	19	201	220	220	115	26	0	12	0
WARD NO. 016	105	0	0	0	0	105	1049	1154	1315	95	65	0	7	0
WARD NO. 017	46	0	0	0	0	46	335	381	381	227	30	0	23	0
WARD NO. 018	28	0	0	0	0	28	373	401	401	250	18	0	35	0
ARAMBAGH MUNICIPALITY TOT :	715	0	0	0	0	715	6,985	7,700	8,736	3,600	2,453	0	296	53

18th ALL INDIA LIVESTOCK CENSUS, AGRICULTURE IMPLEMENTS AND MACHINERY, FISHERY STATISTICS, WEST BENGAL

HOOGHLY DISTRICT

BUFFALO AND YAK

Reference Date : 15.10.2007

WARD	MALE BUFFALO							FEMALE BUFFALO							Total Buffalo	Total Yak
	Under 1 year	1 to 3 years	Over 3 years (Major work basis)				Total Male Buffalo	Under 1 year	1 to 3 years	Over 3 years			Above 10 years	Total Female Buffalo		
			Used for Breeding only	Mainly used for Agri-culture	Mainly used for Bullock Cart	Others				In milk	Dry	Not calved once				
1	76	77	78	79	80	81	82	83	84	85	86	87	88	89	90	91
ARAMBAGH MUNICIPALITY																
WARD NO. 001	0	0	0	6	0	0	6	0	0	0	0	0	0	0	6	0
WARD NO. 002	0	0	0	0	0	0	0	0	0	0	0	0	0	0	0	0
WARD NO. 003	0	0	0	0	0	0	0	1	2	1	0	0	0	4	4	0
WARD NO. 004	0	0	0	0	0	0	0	0	0	0	0	0	0	0	0	0
WARD NO. 005	0	0	0	0	0	0	0	1	1	1	1	0	0	4	4	0
WARD NO. 006	2	4	0	0	0	0	6	4	6	5	1	0	0	16	22	0
WARD NO. 007	0	0	0	12	0	0	12	0	0	0	0	0	0	0	12	0
WARD NO. 008	0	0	0	0	0	0	0	0	0	0	0	0	0	0	0	0
WARD NO. 009	0	0	0	0	0	0	0	0	0	0	0	0	0	0	0	0
WARD NO. 010	0	0	0	10	0	0	10	0	0	0	0	0	0	0	10	0
WARD NO. 011	0	0	0	0	0	0	0	0	0	0	0	0	0	0	0	0
WARD NO. 012	0	0	0	0	0	0	0	0	0	0	0	0	0	0	0	0
WARD NO. 013	0	0	0	0	0	0	0	0	0	0	0	0	0	0	0	0
WARD NO. 014	0	0	0	0	0	0	0	0	0	0	0	0	0	0	0	0
WARD NO. 015	0	0	0	0	0	0	0	0	0	0	0	0	0	0	0	0
WARD NO. 016	0	0	0	4	0	0	4	0	0	0	0	0	0	0	4	0
WARD NO. 017	0	0	0	0	0	0	0	0	0	0	0	0	0	0	0	0
WARD NO. 018	0	0	0	0	0	0	0	0	0	0	0	0	0	0	0	0
ARAMBAGH MUNICIPALITY TOT :	2	4	0	32	0	0	38	6	9	7	2	0	0	24	62	0

18th ALL INDIA LIVESTOCK CENSUS, AGRICULTURE IMPLEMENTS AND MACHINERY, FISHERY STATISTICS, WEST BENGAL

Reference Date : 15.10.2007

HOOGHLY DISTRICT

SHEEP

WARD	CROSS-BRED SHEEP							INDIGENOUS SHEEP							Total Sheep
	MALE			FEMALE			Total Cross-bred Sheep	MALE			FEMALE			Total Indigenous Sheep	
	Upto 6 months	6 months & above	Total Male	Upto 6 months	6 months & above	Total Female		Upto 6 months	6 months & above	Total Male	Upto 6 months	6 months & above	Total Female		
1	92	93	94	95	96	97	98	99	100	101	102	103	104	105	106
ARAMBAGH MUNICIPALITY															
WARD NO. 001	0	0	0	0	0	0	0	0	0	0	0	0	0	0	0
WARD NO. 002	0	0	0	0	0	0	0	0	0	0	0	0	0	0	0
WARD NO. 003	0	0	0	0	0	0	0	0	0	0	0	0	0	0	0
WARD NO. 004	0	0	0	0	0	0	0	0	0	0	0	0	0	0	0
WARD NO. 005	0	0	0	0	0	0	0	0	0	0	0	0	0	0	0
WARD NO. 006	0	0	0	0	0	0	0	0	0	0	0	0	0	0	0
WARD NO. 007	0	0	0	0	0	0	0	0	0	0	0	0	0	0	0
WARD NO. 008	0	0	0	0	0	0	0	0	0	0	0	0	0	0	0
WARD NO 009	0	0	0	0	0	0	0	0	0	0	0	0	0	0	0
WARD NO. 010	0	0	0	0	0	0	0	0	0	0	0	0	0	0	0
WARD NO. 011	0	0	0	0	0	0	0	0	0	0	0	0	0	0	0
WARD NO. 012	0	0	0	0	0	0	0	0	0	0	0	0	0	0	0
WARD NO. 013	0	0	0	0	0	0	0	0	0	0	0	0	0	0	0
WARD NO. 014	0	0	0	0	0	0	0	0	0	0	0	0	0	0	0
WARD NO. 015	0	0	0	0	0	0	0	0	0	0	0	0	0	0	0
WARD NO. 016	0	0	0	0	0	0	0	0	0	0	0	0	0	0	0
WARD NO. 017	0	0	0	0	0	0	0	0	0	0	0	0	0	0	0
WARD NO. 018	0	0	0	0	0	0	0	0	0	0	0	0	0	0	0
ARAMBAGH MUNICIPALITY TOT :	0	0	0	0	0	0	0	0	0	0	0	0	0	0	0

18th ALL INDIA LIVESTOCK CENSUS, AGRICULTURE IMPLEMENTS AND MACHINERY, FISHERY STATISTICS, WEST BENGAL

HOOGHLY DISTRICT

GOAT

Reference Date : 15.10.2007

WARD	MALE GOAT			FEMALE GOAT			Total Goat	BREEDWISE BREAKUP OF TOTAL GOAT		
	Under 1 year	1 year & above	Total Male	Under 1 year	1 year & above	Total Female		Bengal Breed Goat	Jamunapari Breed Goat	Other Breed Goat
1	107	108	109	110	111	112	113	114	115	116
ARAMBAGH MUNICIPALITY										
WARD NO. 001	39	87	126	52	108	52	286	286	0	0
WARD NO. 002	50	119	169	91	153	91	413	413	0	0
WARD NO. 003	11	22	33	8	27	8	68	68	0	0
WARD NO. 004	1	7	8	4	19	4	31	31	0	0
WARD NO. 005	4	11	15	9	8	9	32	32	0	0
WARD NO. 006	7	57	64	23	75	23	162	162	0	0
WARD NO. 007	25	148	173	88	194	88	455	455	0	0
WARD NO. 008	41	160	201	63	214	63	478	478	0	0
WARD NO. 009	0	0	0	0	0	0	0	0	0	0
WARD NO. 010	13	16	29	20	19	20	68	68	0	0
WARD NO. 011	12	16	28	11	32	11	71	71	0	0
WARD NO. 012	22	32	54	59	39	59	152	152	0	0
WARD NO. 013	0	0	0	0	0	0	0	0	0	0
WARD NO. 014	0	0	0	0	0	0	0	0	0	0
WARD NO. 015	7	6	13	0	10	0	23	23	0	0
WARD NO. 016	184	185	369	197	315	197	881	859	0	0
WARD NO. 017	14	13	27	11	12	11	50	50	0	0
WARD NO. 018	0	0	0	0	0	0	0	0	0	0
ARAMBAGH MUNICIPALITY TOT :	430	879	1,309	636	1,225	636	3,170	3,148	0	0

18th ALL INDIA LIVESTOCK CENSUS, AGRICULTURE IMPLEMENTS AND MACHINERY, FISHERY STATISTICS, WEST BENGAL

Reference Date : 15.10.2007

HOOGHLY DISTRICT

HORSE AND PONNY, MULE, DONKEY

WARD	MALE HORSE & PONNY				FEMALE HORSE & PONNY			Total Horse and Ponny	MULE			DONKEY		
	Under 3 years	3 years & above		Total Male	Under 3 years	3 years & above	Total Female		Under 3 years	3 years & above	Total Mule	Under 3 years	3 years & above	Total Donkey
		Used for Cart	Used for Sports											
1	117	118	119	120	121	122	123	124	125	126	127	128	129	130
ARAMBAGH MUNICIPALITY														
WARD NO. 001	0	0	0	0	0	0	0	0	0	0	0	0	0	0
WARD NO. 002	0	0	0	0	0	0	0	0	0	0	0	0	0	0
WARD NO. 003	0	0	0	0	0	0	0	0	0	0	0	0	0	0
WARD NO. 004	0	0	0	0	0	0	0	0	0	0	0	0	0	0
WARD NO. 005	0	0	0	0	0	0	0	0	0	0	0	0	0	0
WARD NO. 006	0	0	0	0	0	0	0	0	0	0	0	0	0	0
WARD NO. 007	0	0	0	0	0	0	0	0	0	0	0	0	0	0
WARD NO. 008	0	0	0	0	0	0	0	0	0	0	0	0	0	0
WARD NO. 009	0	0	0	0	0	0	0	0	0	0	0	0	0	0
WARD NO. 010	0	0	0	0	0	0	0	0	0	0	0	0	0	0
WARD NO 011	0	0	0	0	0	0	0	0	0	0	0	0	0	0
WARD NO. 012	0	0	0	0	0	0	0	0	0	0	0	0	0	0
WARD NO. 013	0	0	0	0	0	0	0	0	0	0	0	0	0	0
WARD NO. 014	0	0	0	0	0	0	0	0	0	0	0	0	0	0
WARD NO. 015	0	0	0	0	0	0	0	0	0	0	0	0	0	0
WARD NO. 016	0	0	0	0	0	0	0	0	0	0	0	0	0	0
WARD NO. 017	0	0	0	0	0	0	0	0	0	0	0	0	0	0
WARD NO. 018	0	0	0	0	0	0	0	0	0	0	0	0	0	0
ARAMBAGH MUNICIPALITY TOT :	0	0	0	0	0	0	0	0	0	0	0	0	0	0

18th ALL INDIA LIVESTOCK CENSUS, AGRICULTURE IMPLEMENTS AND MACHINERY, FISHERY STATISTICS, WEST BENGAL

HOOGHLY DISTRICT

PIG

Reference Date : 15.10.2007

WARD	CROSS-BRED PIG							INDIGENOUS PIG							
	MALE			FEMALE			Total Cross-bred Pig	MALE			FEMALE			Total Indi-genous Pig	Total Pig
	Below 6 months	6 months & above	Total Male	Below 6 months	6 months & above	Total Female		Below 6 months	6 months & above	Total Male	Below 6 months	6 months & above	Total Female		
1	131	132	133	134	135	136	137	138	139	140	141	142	143	144	145
ARAMBAGH MUNICIPALITY															
WARD NO. 001	0	0	0	0	0	0	0	0	0	0	0	0	0	0	0
WARD NO. 002	0	0	0	0	0	0	0	0	0	0	0	0	0	0	0
WARD NO. 003	0	0	0	0	0	0	0	0	0	0	0	0	0	0	0
WARD NO. 004	0	0	0	0	0	0	0	0	0	0	0	0	0	0	0
WARD NO. 005	0	0	0	0	0	0	0	0	0	0	0	0	0	0	0
WARD NO. 006	0	0	0	0	0	0	0	0	0	0	0	0	0	0	0
WARD NO. 007	0	0	0	0	0	0	0	0	0	0	0	0	0	0	0
WARD NO. 008	0	0	0	0	0	0	0	0	0	0	0	0	0	0	0
WARD NO. 009	0	0	0	0	0	0	0	0	0	0	0	0	0	0	0
WARD NO. 010	0	0	0	0	0	0	0	0	0	0	0	0	0	0	0
WARD NO. 011	0	0	0	0	0	0	0	0	0	0	0	0	0	0	0
WARD NO. 012	0	0	0	0	0	0	0	0	0	0	0	0	0	0	0
WARD NO. 013	0	0	0	0	0	0	0	0	0	0	0	0	0	0	0
WARD NO. 014	0	0	0	0	0	0	0	0	0	0	0	0	0	0	0
WARD NO. 015	0	0	0	0	0	0	0	0	0	0	0	0	0	0	0
WARD NO. 016	0	0	0	0	0	0	0	0	0	0	0	0	0	0	0
WARD NO. 017	0	0	0	0	0	0	0	0	0	0	0	0	0	0	0
WARD NO. 018	0	0	0	0	0	0	0	0	0	0	0	0	0	0	0
ARAMBAGH MUNICIPALITY TOT :	0	0	0	0	0	0	0	0	0	0	0	0	0	0	0

18th ALL INDIA LIVESTOCK CENSUS, AGRICULTURE IMPLEMENTS AND MACHINERY, FISHERY STATISTICS, WEST BENGAL

Reference Date : 15.10.2007

HOOGHLY DISTRICT

DOG AND RABBIT, FOWL (COCK)

WARD	PET DOG			OTHER (STREET) DOG			Total Dog	RABBIT			COCK (MALE+FEMALE)		
											COCK (5 months & above)		
	Male	Female	Total Pet Dog	Male	Female	Total Other Dog		Male	Female	Total Rabbit	Deshi	Improved	Total Cock
1	146	147	148	149	150	151	152	153	154	155	156	157	158
ARAMBAGH MUNICIPALITY													
WARD NO. 001	27	0	27	0	0	0	27	0	0	0	88	0	88
WARD NO. 002	40	2	42	0	0	0	42	0	0	0	133	0	133
WARD NO. 003	7	0	7	2	0	2	9	0	0	0	0	0	0
WARD NO. 004	2	0	2	0	0	0	2	0	0	0	0	0	0
WARD NO. 005	3	1	4	0	0	0	4	0	0	0	18	0	18
WARD NO. 006	13	6	19	0	0	0	19	0	0	0	59	0	59
WARD NO. 007	42	5	47	0	0	0	47	0	0	0	92	0	92
WARD NO. 008	34	7	41	0	0	0	41	0	0	0	265	0	265
WARD NO. 009	0	0	0	31	23	54	54	0	0	0	0	0	0
WARD NO. 010	0	0	0	7	8	15	15	0	0	0	107	0	107
WARD NO. 011	0	0	0	8	8	16	16	0	0	0	0	0	0
WARD NO. 012	0	0	0	20	18	38	38	0	0	0	0	0	0
WARD NO. 013	0	0	0	6	6	12	12	0	0	0	0	0	0
WARD NO. 014	0	0	0	4	6	10	10	0	0	0	0	0	0
WARD NO. 015	0	0	0	10	8	18	18	0	0	0	0	0	0
WARD NO. 016	8	2	10	14	12	26	36	0	0	0	121	0	121
WARD NO. 017	0	0	0	11	11	22	22	0	0	0	0	0	0
WARD NO. 018	0	0	0	12	11	23	23	0	0	0	0	0	0
ARAMBAGH MUNICIPALITY TOT :	176	23	199	125	111	236	435	0	0	0	883	0	883

18th ALL INDIA LIVESTOCK CENSUS, AGRICULTURE IMPLEMENTS AND MACHINERY, FISHERY STATISTICS, WEST BENGAL

HOOGHLY DISTRICT

FOWL (HEN, CHICKEN)

Reference Date : 15.10.2007

WARD	FOWL (HEN, CHICKEN) (MALE+FEMALE)													
	HEN (5 months & above)			CHICKEN (Below 5 months)				TOTAL DESHI FOWL			TOTAL IMPROVED FOWL			Total Fowl
	Deshi	Improved	Total Hen	Deshi for Egg	Deshi for Meat	Improved for Egg	Improved for Meat (Broiler)	Aseel	Other	Total	White	Coloured	Total	
1	159	160	161	162	163	164	165	166	167	168	169	170	171	172
ARAMBAGH MUNICIPALITY														
WARD NO. 001	131	0	131	0	0	0	20000	0	219	219	20000	0	20000	20219
WARD NO. 002	242	0	242	0	0	0	10000	0	375	375	10000	0	10000	10375
WARD NO. 003	0	0	0	0	0	0	0	0	0	0	0	0	0	0
WARD NO. 004	0	0	0	0	0	0	0	0	0	0	0	0	0	0
WARD NO. 005	21	0	21	0	0	0	0	0	39	39	0	0	0	39
WARD NO. 006	88	0	88	0	0	0	17000	0	147	147	17000	0	17000	17147
WARD NO. 007	164	0	164	0	0	0	0	0	256	256	0	0	0	256
WARD NO. 008	424	0	424	0	0	0	22000	0	689	689	22000	0	22000	22689
WARD NO 009	0	0	0	0	0	31	0	0	0	0	0	31	31	31
WARD NO. 010	129	0	129	0	0	0	0	0	236	236	0	0	0	236
WARD NO. 011	0	0	0	0	0	0	0	0	0	0	0	0	0	0
WARD NO. 012	52	0	52	0	0	0	0	0	52	52	0	0	0	52
WARD NO. 013	0	0	0	0	0	0	0	0	0	0	0	0	0	0
WARD NO. 014	0	0	0	0	0	0	0	0	0	0	0	0	0	0
WARD NO. 015	0	0	0	0	0	0	0	0	0	0	0	0	0	0
WARD NO. 016	281	0	281	33	68	0	0	503	0	503	0	0	0	503
WARD NO. 017	0	0	0	0	0	0	0	0	0	0	0	0	0	0
WARD NO. 018	0	0	0	0	0	0	0	0	0	0	0	0	0	0
ARAMBAGH MUNICIPALITY TOT :	1,532	0	1,532	33	68	31	69,000	503	2,013	2,516	69,000	31	69,031	71,547

18th ALL INDIA LIVESTOCK CENSUS, AGRICULTURE IMPLEMENTS AND MACHINERY, FISHERY STATISTICS, WEST BENGAL

Reference Date : 15.10.2007

HOOGHLY DISTRICT

DRAKE, DUCK, DUCKLING

WARD	DRAKE, DUCK, DUCKLING (MALE+FEMALE)												Turkey	Quail	Other Poultry Birds	Total Poultry Birds
	DRAKE (6 months & above)			DUCK (6 months & above)			DUCKLING (Belows 6 month)			Total Deshi Drake, Duck, Duckling	Total Improved Drake, Duck, Duckling	Total Drake, Duck, Duckling				
	Deshi	Improved	Total Drake	Deshi	Improved	Total Duck	Deshi	Improved	Total Duckling							
1	173	174	175	176	177	178	179	180	181	182	183	184	185	186	187	188
ARAMBAGH MUNICIPALITY																
WARD NO. 001	184	0	184	287	0	287	0	0	0	471	0	471	0	0	0	20690
WARD NO. 002	170	0	170	356	7	363	0	0	0	526	7	533	0	0	0	10908
WARD NO. 003	30	0	30	66	0	66	0	0	0	96	0	96	0	0	0	96
WARD NO. 004	38	0	38	42	0	42	0	0	0	80	0	80	0	0	0	80
WARD NO. 005	27	0	27	27	0	27	0	0	0	54	0	54	0	0	0	93
WARD NO. 006	47	0	47	73	0	73	0	0	0	120	0	120	0	0	0	17267
WARD NO. 007	209	0	209	348	0	348	0	0	0	557	0	557	0	0	0	813
WARD NO. 008	198	0	198	363	0	363	0	0	0	561	0	561	0	0	0	23250
WARD NO. 009	119	0	119	641	0	641	209	0	209	969	0	969	0	0	0	1000
WARD NO. 010	0	0	0	183	0	183	133	55	188	316	55	371	0	0	0	607
WARD NO. 011	0	0	0	215	0	215	0	0	0	215	0	215	0	0	0	215
WARD NO. 012	0	0	0	320	0	320	0	0	0	320	0	320	0	0	0	372
WARD NO. 013	0	0	0	0	0	0	0	0	0	0	0	0	0	0	0	0
WARD NO. 014	0	0	0	0	0	0	0	0	0	0	0	0	0	0	0	0
WARD NO. 015	12	0	12	98	0	98	0	0	0	110	0	110	0	0	0	110
WARD NO. 016	306	0	306	898	0	898	0	0	0	1204	0	1204	0	0	0	1707
WARD NO. 017	0	0	0	401	0	401	0	0	0	401	0	401	0	0	0	401
WARD NO. 018	0	0	0	305	0	305	0	0	0	305	0	305	0	0	0	305
ARAMBAGH MUNICIPALITY TOT :	1,340	0	1,340	4,623	7	4,630	342	55	397	6,305	62	6,367	0	0	0	77,914

18th ALL INDIA LIVESTOCK CENSUS, AGRICULTURE IMPLEMENTS AND MACHINERY, FISHERY STATISTICS, WEST BENGAL

HOOGHLY DISTRICT

Reference Date : 15.10.2007

AGRICULTURAL IMPLEMENTS AND MACHINERY

WARD	ANIMAL OPERATED IMPLEMENTS											EQUIPMENT FOR LIVESTOCK AND POULTRY							
															Hay Harvest Machine		Chaff Cutter		
	Wooden Plough	Steel Plough	Culti-vator	Disc Harrow	Seed-cum Fertilizer Drill	Leve-ller	Wet land Puddler	Suger-cane Crusher	Animal Cart	Ghanis	Water Lifting Devices	Incubators/ Bree-ders	Milking Machine	Baler	Straw Reaper	Forage Harves-ter	Manually Operated	Animal Operated	Power Oper-ated
1	189	190	191	192	193	194	195	196	197	198	199	200	201	202	203	204	205	206	207
ARAMBAGH MUNICIPALITY																			
WARD NO. 001	17	0	0	0	0	17	0	0	17	0	0	0	0	0	0	0	0	0	0
WARD NO. 002	20	0	0	0	0	20	0	0	20	0	0	0	0	0	0	0	0	0	0
WARD NO. 003	0	0	0	0	0	0	0	0	0	0	0	0	0	0	0	0	0	0	0
WARD NO. 004	0	0	0	0	0	0	0	0	0	0	0	0	0	0	0	0	0	0	0
WARD NO. 005	0	0	0	0	0	0	0	0	0	0	0	0	0	0	0	0	0	0	0
WARD NO. 006	0	0	0	0	0	0	0	0	0	0	0	0	0	0	0	0	0	0	0
WARD NO. 007	13	0	0	0	0	13	0	0	13	0	0	0	0	0	0	0	0	0	0
WARD NO. 008	11	0	0	0	0	11	0	0	11	0	0	0	0	0	0	0	0	0	0
WARD NO. 009	0	0	0	0	0	0	0	0	0	0	0	0	0	0	0	0	0	0	0
WARD NO. 010	0	0	0	0	0	0	0	0	0	0	0	0	0	0	0	0	0	0	0
WARD NO. 011	0	0	0	0	0	0	0	0	0	0	0	0	0	0	0	0	0	0	0
WARD NO. 012	0	0	0	0	0	0	0	0	0	0	0	0	0	0	0	0	0	0	0
WARD NO. 013	0	0	0	0	0	0	0	0	0	0	0	0	0	0	0	0	0	0	0
WARD NO. 014	0	0	0	0	0	0	0	0	0	0	0	0	0	0	0	0	0	0	0
WARD NO. 015	0	0	0	0	0	0	0	0	0	0	0	0	0	0	0	0	0	0	0
WARD NO. 016	2	0	0	0	0	2	0	0	2	0	0	0	0	0	0	0	0	0	0
WARD NO. 017	0	0	0	0	0	0	0	0	0	0	0	0	0	0	0	0	0	0	0
WARD NO. 018	0	0	0	0	0	0	0	0	0	0	0	0	0	0	0	0	0	0	0
ARAMBAGH MUNICIPALITY TOT :	**63**	**0**	**0**	**0**	**0**	**63**	**0**	**0**	**63**	**0**	**0**	**0**	**0**	**0**	**0**	**0**	**0**	**0**	**0**

18th ALL INDIA LIVESTOCK CENSUS, AGRICULTURE IMPLEMENTS AND MACHINERY, FISHERY STATISTICS, WEST BENGAL

HOOGHLY DISTRICT

Reference Date : 15.10.2007

FISHERY STATISTICS

WARD	No. of Household engaged in Fishing Activity						No. of Members in the Fishery Household				No. of members Engaged in actual operation of fishing			
	Nature of Fishing Activity		Type of Fishing Activity								Full Time		Part Time	
	Inland	Marine	Mainly Fish Capture	Mainly Seed Culture	Allied e g. Pealing, Marketing, Processing etc.	Others	Male	Female	Children	Total	Male	Female	Male	Female
1	208	209	210	211	212	213	214	215	216	217	218	219	220	221
ARAMBAGH MUNICIPALITY														
WARD NO. 001	0	0	0	0	0	0	0	0	0	0	0	0	0	0
WARD NO. 002	0	0	0	0	0	0	0	0	0	0	0	0	0	0
WARD NO. 003	0	0	0	0	0	0	0	0	0	0	0	0	0	0
WARD NO. 004	0	0	0	0	0	0	0	0	0	0	0	0	0	0
WARD NO. 005	0	0	0	0	0	0	0	0	0	0	0	0	0	0
WARD NO. 006	0	0	0	0	0	0	0	0	0	0	0	0	0	0
WARD NO. 007	0	0	0	0	0	0	0	0	0	0	0	0	0	0
WARD NO. 008	0	0	0	0	0	0	0	0	0	0	0	0	0	0
WARD NO. 009	0	0	0	0	0	0	0	0	0	0	0	0	0	0
WARD NO. 010	0	0	0	0	0	0	0	0	0	0	0	0	0	0
WARD NO. 011	0	0	0	0	0	0	0	0	0	0	0	0	0	0
WARD NO. 012	0	0	0	0	0	0	0	0	0	0	0	0	0	0
WARD NO. 013	0	0	0	0	0	0	0	0	0	0	0	0	0	0
WARD NO. 014	0	0	0	0	0	0	0	0	0	0	0	0	0	0
WARD NO. 015	0	0	0	0	0	0	0	0	0	0	0	0	0	0
WARD NO. 016	0	0	0	0	0	0	0	0	0	0	0	0	0	0
WARD NO. 017	0	0	0	0	0	0	0	0	0	0	0	0	0	0
WARD NO 018	0	0	0	0	0	0	0	0	0	0	0	0	0	0
ARAMBAGH MUNICIPALITY TOT :	0	0	0	0	0	0	0	0	0	0	0	0	0	0

18th ALL INDIA LIVESTOCK CENSUS, AGRICULTURE IMPLEMENTS AND MACHINERY, FISHERY STATISTICS, WEST BENGAL

HOOGHLY DISTRICT

FISHERY STATISTICS

Reference Date : 15.10.2007

WARD	No. of members Engaged in other occupation of fishing										No. of Household of main source of waterbody in which fishing done				
	Marketing of Fish		Repairing of Nets		Fish Hatchery		Ornamental Fishing		Others		Aquaculture ponds and tank	Brackish water impounds	Water logged areas	Large irrigation tanks	Reservoirs & check dams
	Male	Female	Male	Female	Male	Female	Male	Female	Male	Female					
1	222	223	224	225	226	227	228	229	230	231	232	233	234	235	236
ARAMBAGH MUNICIPALITY															
WARD NO. 001	0	0	0	0	0	0	0	0	0	0	0	0	0	0	0
WARD NO. 002	0	0	0	0	0	0	0	0	0	0	0	0	0	0	0
WARD NO. 003	0	0	0	0	0	0	0	0	0	0	0	0	0	0	0
WARD NO. 004	0	0	0	0	0	0	0	0	0	0	0	0	0	0	0
WARD NO. 005	0	0	0	0	0	0	0	0	0	0	0	0	0	0	0
WARD NO. 006	0	0	0	0	0	0	0	0	0	0	0	0	0	0	0
WARD NO. 007	0	0	0	0	0	0	0	0	0	0	0	0	0	0	0
WARD NO. 008	0	0	0	0	0	0	0	0	0	0	0	0	0	0	0
WARD NO. 009	0	0	0	0	0	0	0	0	0	0	0	0	0	0	0
WARD NO. 010	0	0	0	0	0	0	0	0	0	0	0	0	0	0	0
WARD NO. 011	0	0	0	0	0	0	0	0	0	0	0	0	0	0	0
WARD NO. 012	0	0	0	0	0	0	0	0	0	0	0	0	0	0	0
WARD NO. 013	0	0	0	0	0	0	0	0	0	0	0	0	0	0	0
WARD NO. 014	0	0	0	0	0	0	0	0	0	0	0	0	0	0	0
WARD NO. 015	0	0	0	0	0	0	0	0	0	0	0	0	0	0	0
WARD NO. 016	0	0	0	0	0	0	0	0	0	0	0	0	0	0	0
WARD NO. 017	0	0	0	0	0	0	0	0	0	0	0	0	0	0	0
WARD NO 018	0	0	0	0	0	0	0	0	0	0	0	0	0	0	0
ARAMBAGH MUNICIPALITY TOT :	0	0	0	0	0	0	0	0	0	0	0	0	0	0	0

18th ALL INDIA LIVESTOCK CENSUS, AGRICULTURE IMPLEMENTS AND MACHINERY, FISHERY STATISTICS, WEST BENGAL

HOOGHLY DISTRICT

Reference Date : 15.10.2007

FISHERY STATISTICS

WARD	No. of Household of main source of waterbody in which fishing done												
				Typewise		Locationwise			Ownershipwise				
	Rivers	Lakes/ oxbow lakes/ meanders channels/ scars	Marine resources i e. sea	Perrenial waterbody	Seasonal waterbody	Located within the Mouza/ Ward	At distance less than 5 Km.	At distance more than 5 Km.	Owned by fisherman household	Owned by Gram Panchayat	Owned by the Govt.	Owned by cooperative society	Owned by other individuals
1	237	238	239	240	241	242	243	244	245	246	247	248	249
ARAMBAGH MUNICIPALITY													
WARD NO. 001	0	0	0	0	0	0	0	0	0	0	0	0	0
WARD NO. 002	0	0	0	0	0	0	0	0	0	0	0	0	0
WARD NO. 003	0	0	0	0	0	0	0	0	0	0	0	0	0
WARD NO. 004	0	0	0	0	0	0	0	0	0	0	0	0	0
WARD NO. 005	0	0	0	0	0	0	0	0	0	0	0	0	0
WARD NO. 006	0	0	0	0	0	0	0	0	0	0	0	0	0
WARD NO. 007	0	0	0	0	0	0	0	0	0	0	0	0	0
WARD NO. 008	0	0	0	0	0	0	0	0	0	0	0	0	0
WARD NO. 009	0	0	0	0	0	0	0	0	0	0	0	0	0
WARD NO. 010	0	0	0	0	0	0	0	0	0	0	0	0	0
WARD NO. 011	0	0	0	0	0	0	0	0	0	0	0	0	0
WARD NO. 012	0	0	0	0	0	0	0	0	0	0	0	0	0
WARD NO. 013	0	0	0	0	0	0	0	0	0	0	0	0	0
WARD NO. 014	0	0	0	0	0	0	0	0	0	0	0	0	0
WARD NO. 015	0	0	0	0	0	0	0	0	0	0	0	0	0
WARD NO. 016	0	0	0	0	0	0	0	0	0	0	0	0	0
WARD NO. 017	0	0	0	0	0	0	0	0	0	0	0	0	0
WARD NO. 018	0	0	0	0	0	0	0	0	0	0	0	0	0
ARAMBAGH MUNICIPALITY TOT :	0	0	0	0	0	0	0	0	0	0	0	0	0

18th ALL INDIA LIVESTOCK CENSUS, AGRICULTURE IMPLEMENTS AND MACHINERY, FISHERY STATISTICS, WEST BENGAL

HOOGHLY DISTRICT

FISHERY STATISTICS AND FODDER AREA

Reference Date : 15.10.2007

WARD	No. of Fishing Crafts		No. of Fishing Gears							Area under Fodder Crops (Cottah)		
	Motorised	Non-motorised	Drag Nets	Hook & Lines	Cast Nets	Gill Nets	Set Barriers	Trawl Nets	Others	Kharif	Rabi	Total
1	250	251	252	253	254	255	256	257	258	259	260	261
ARAMBAGH MUNICIPALITY												
WARD NO. 001	0	0	0	0	0	0	0	0	0	0	0	0
WARD NO. 002	0	0	0	0	0	0	0	0	0	0	0	0
WARD NO. 003	0	0	0	0	0	0	0	0	0	0	0	0
WARD NO. 004	0	0	0	0	0	0	0	0	0	0	0	0
WARD NO. 005	0	0	0	0	0	0	0	0	0	0	0	0
WARD NO. 006	0	0	0	0	0	0	0	0	0	0	0	0
WARD NO. 007	0	0	0	0	0	0	0	0	0	0	0	0
WARD NO. 008	0	0	0	0	0	0	0	0	0	0	0	0
WARD NO. 009	0	0	0	0	0	0	0	0	0	0	0	0
WARD NO. 010	0	0	0	0	0	0	0	0	0	0	0	0
WARD NO. 011	0	0	0	0	0	0	0	0	0	0	0	0
WARD NO. 012	0	0	0	0	0	0	0	0	0	0	0	0
WARD NO. 013	0	0	0	0	0	0	0	0	0	0	0	0
WARD NO. 014	0	0	0	0	0	0	0	0	0	0	0	0
WARD NO. 015	0	0	0	0	0	0	0	0	0	0	0	0
WARD NO. 016	0	0	0	0	0	0	0	0	0	0	0	0
WARD NO. 017	0	0	0	0	0	0	0	0	0	0	0	0
WARD NO. 018	0	0	0	0	0	0	0	0	0	0	0	0
ARAMBAGH MUNICIPALITY TOT :	0	0	0	0	0	0	0	0	0	0	0	0

18th ALL INDIA LIVESTOCK CENSUS, AGRICULTURE IMPLEMENTS AND MACHINERY, FISHERY STATISTICS, WEST BENGAL

HOOGHLY DISTRICT

Reference Date : 15.10.2007

LIVESTOCK & FISHERY INFRASTRUCTURE

WARD	Veterinary Hospital/ Health Centre	Artificial Incemination (A.I.) Centre	Veterinary Medicine Shop	Livestock Development Worker	Chilling Plant/ Bulk Milk Cooler	Co-operative Dairy/Milk Collection Centre	Availability of Pasture Land	Cattle/Poultry Feed Shop	Fish Wholesale Market
1	262	263	264	265	266	267	268	269	270
ARAMBAGH MUNICIPALITY									
WARD NO. 001	<=5KM	<=5KM	<=5KM	>5KM	<=5KM	<=5KM	>5KM	<=5KM	<=5KM
WARD NO. 002	YES	YES	YES	<=5KM	YES	YES	>5KM	YES	<=5KM
WARD NO. 003	<=5KM	<=5KM	YES	>5KM	<=5KM	<=5KM	>5KM	YES	<=5KM
WARD NO. 004	<=5KM	<=5KM	YES	>5KM	<=5KM	<=5KM	>5KM	<=5KM	YES
WARD NO. 005	<=5KM	<=5KM	YES	>5KM	<=5KM	<=5KM	>5KM	YES	<=5KM
WARD NO. 006	<=5KM	<=5KM	YES	>5KM	<=5KM	<=5KM	>5KM	<=5KM	<=5KM
WARD NO. 007	<=5KM	<=5KM	<=5KM	>5KM	<=5KM	<=5KM	>5KM	<=5KM	<=5KM
WARD NO. 008	<=5KM	<=5KM	<=5KM	>5KM	>5KM	>5KM	>5KM	<=5KM	<=5KM
WARD NO. 009	<=5KM	<=5KM	<=5KM	>5KM	<=5KM	<=5KM	>5KM	<=5KM	<=5KM
WARD NO. 010	<=5KM	<=5KM	<=5KM	>5KM	<=5KM	<=5KM	>5KM	<=5KM	<=5KM
WARD NO. 011	<=5KM	<=5KM	<=5KM	<=5KM	<=5KM	<=5KM	>5KM	<=5KM	<=5KM
WARD NO. 012	<=5KM	<=5KM	YES	>5KM	<=5KM	<=5KM	>5KM	<=5KM	<=5KM
WARD NO. 013	<=5KM	<=5KM	YES	<=5KM	<=5KM	<=5KM	>5KM	<=5KM	<=5KM
WARD NO. 014	<=5KM	<=5KM	YES	>5KM	<=5KM	<=5KM	>5KM	YES	<=5KM
WARD NO. 015	<=5KM	<=5KM	YES	>5KM	<=5KM	<=5KM	>5KM	<=5KM	<=5KM
WARD NO. 016	<=5KM	<=5KM	<=5KM	>5KM	>5KM	>5KM	>5KM	<=5KM	<=5KM
WARD NO. 017	<=5KM	<=5KM	YES	<=5KM	<=5KM	<=5KM	>5KM	<=5KM	<=5KM
WARD NO. 018	<=5KM	<=5KM	YES	<=5KM	<=5KM	<=5KM	>5KM	YES	<=5KM

YES - Located in the Ward; <=5KM - Located at a distance upto 5 KM; >5KM - Located at a distance more than 5 KM

Reference Date : 15.10.2007

HOOGHLY DISTRICT

JERSEY / HOLSTEIN / OTHER CROSS-BRED / INDIGENOUS CATTLE / BUFFALO

NAME OF THE URBAN PARA	Female Jersey Cross-Bred (Over 2½ year)			Total Jersey Cross-Bred Cattle	Female Holstein Cross-Bred (Over 2½ year)			Total Holstein Cross-Bred Cattle	Female Other Cross-Bred (Over 2½ year)			Total Other Cross-Bred Cattle	Total Cross-Bred Cattle	Female Indigenous Cattle (Over 3 year)			Total Bengal/ Non-des. Indige-nous Cattle	Total Indige-nous Cattle	Female Buffalo (Over 3 year)			Total Buffalo
	In milk	Dry	Not yet calved		In milk	Dry	Not yet calved		In milk	Dry	Not yet calved			In milk	Dry	Not yet calved			In milk	Dry	Not yet calved	
	1	2	3	4	5	6	7	8	9	10	11	12	13	14	15	16	17	18	19	20	21	22
ARAMBAGH MUNICIPALITY : ARAMBAGH SUBDIVISION																						
WARD 001																						
B.CHHUTAR PARA	0	0	0	0	0	0	0	0	4	2	0	17	17	10	12	0	71	91	0	0	0	0
B.MALIK PARA	0	0	0	0	0	0	0	0	2	1	0	11	11	15	10	1	96	96	0	0	0	0
BHANDARI PARA	0	0	0	0	0	0	0	0	3	1	0	12	12	4	6	0	44	44	0	0	0	0
DEY PARA	0	0	0	0	0	0	0	0	2	0	0	7	7	2	4	3	39	39	0	0	0	2
KUNDU PARA	0	0	0	0	0	0	0	0	3	0	0	13	13	5	16	0	89	89	0	0	0	2
NAPIT PARA	0	0	0	0	0	0	0	0	4	3	0	28	28	6	8	0	52	52	0	0	0	0
PAN PARA	0	0	0	0	0	0	0	0	2	0	0	14	14	4	11	0	46	46	0	0	0	2
WARD 001 TOTAL :	0	0	0	0	0	0	0	0	20	7	0	102	102	46	67	4	437	457	0	0	0	6
WARD 002																						
MANASATALA JELE PARA	0	0	0	0	0	0	0	0	9	5	0	50	50	15	5	0	57	81	0	0	0	0
PARUL DAS PARA	0	0	0	0	0	0	0	0	9	1	0	38	38	15	11	0	86	92	0	0	0	0
PARUL NAPIT PARA	0	0	0	0	0	0	0	0	7	1	0	35	35	14	5	0	63	78	0	0	0	0
PARUL PAPER MILL	0	0	0	0	0	0	0	0	8	2	0	27	27	15	20	5	120	123	0	0	0	0
PARUL RATHTALA	0	0	0	0	0	0	0	0	14	1	0	47	47	22	20	10	122	152	0	0	0	0
WARD 002 TOTAL :	0	0	0	0	0	0	0	0	47	10	0	197	197	81	61	15	448	526	0	0	0	0
WARD 003																						
BACK SIDE POLICE QUARTER	0	0	0	0	0	0	0	0	0	0	0	0	0	5	7	0	18	37	0	0	0	0
KHSETRA PAL & SINGHA ROY PARA	0	0	0	0	0	0	0	0	4	4	0	26	26	1	0	0	10	10	0	0	0	0
PHANSHII BAGAN	0	0	0	0	0	0	0	0	5	4	0	20	20	9	3	0	16	26	1	0	0	4
THANAR PAUL	0	0	0	0	0	0	0	0	0	0	0	11	11	4	0	0	14	14	0	0	0	0
WARD 003 TOTAL :	0	0	0	0	0	0	0	0	9	8	0	57	57	19	10	0	58	87	1	0	0	4
WARD 004																						
ADHYA & POST OFFICE PARA	0	0	0	0	0	0	0	0	2	0	0	8	8	0	0	0	0	0	0	0	0	0
BAZAR O COURT PARA	0	0	0	0	0	0	0	0	1	1	0	4	4	0	0	0	8	16	0	0	0	0
ROY PARA	0	0	0	0	0	0	0	0	0	0	0	0	0	3	0	0	18	18	0	0	0	0
SISHU UDDYAN	0	0	0	0	0	0	0	0	0	0	0	0	0	1	3	0	20	20	0	0	0	0
WARD 004 TOTAL :	0	0	0	0	0	0	0	0	3	1	0	12	12	4	3	0	46	54	0	0	0	0
WARD 005																						
COURT PARA	0	0	0	0	0	0	0	0	0	0	0	6	6	0	0	0	0	0	0	0	0	0

(P) - Part Urban Para i.e., Para appears in more than one Ward

HOOGHLY DISTRICT

JERSEY / HOLSTEIN / OTHER CROSS-BRED / INDIGENOUS CATTLE / BUFFALO

NAME OF THE URBAN PARA	Female Jersey Cross-Bred (Over 2½ year)			Total Jersey Cross-Bred Cattle	Female Holstein Cross-Bred (Over 2½ year)			Total Holstein Cross-Bred Cattle	Female Other Cross-Bred (Over 2½ year)			Total Other Cross-Bred Cattle	Total Cross-Bred Cattle	Female Indigenous Cattle (Over 3 year)			Total Bengal/ Non-des. Indige-nous Cattle	Total Indige-nous Cattle	Female Buffalo (Over 3 year)			Total Buffalo
	In milk	Dry	Not yet calved		In milk	Dry	Not yet calved		In milk	Dry	Not yet calved			In milk	Dry	Not yet calved			In milk	Dry	Not yet calved	
	1	2	3	4	5	6	7	8	9	10	11	12	13	14	15	16	17	18	19	20	21	22
ARAMBAGH MUNICIPALITY : ARAMBAGH SUBDIVISION																						
WARD 005																						
DAS PARA	0	0	0	0	0	0	0	0	0	0	0	0	0	0	0	0	0	0	0	0	0	0
GAROAN PARA	0	0	0	0	0	0	0	0	7	2	0	23	23	2	1	0	7	7	1	1	0	4
MITRA PARA & RABINDRA PALLY	0	0	0	0	0	0	0	0	0	0	0	0	0	5	1	0	15	15	0	0	0	0
WARD 005 TOTAL :	0	0	0	0	0	0	0	0	7	2	0	29	29	7	2	0	22	22	1	1	0	4
WARD 006																						
ANDI MAHAL (EAST)	0	0	0	0	0	0	0	0	4	2	0	24	24	3	9	0	41	41	0	0	0	0
ANDI MAHAL (WEST)	0	0	0	0	0	0	0	0	3	0	0	13	13	6	5	0	47	47	0	0	0	0
ARAMBAG VETERINARI HOSPITAL	0	0	0	0	0	0	0	0	0	0	0	0	0	3	3	0	22	22	0	0	0	0
BLOCK PARA	0	0	0	0	0	0	0	0	13	8	0	47	47	4	4	4	33	49	5	1	0	22
WARD 006 TOTAL :	0	0	0	0	0	0	0	0	20	10	0	84	84	16	21	4	143	159	5	1	0	22
WARD 007																						
DOULATPUR PASCHIMPARA	0	0	0	0	0	0	0	0	2	2	0	8	8	12	18	3	100	100	0	0	0	0
SUPARA MAJHPARA	0	0	0	0	0	0	0	0	21	6	0	75	75	36	22	0	246	252	0	0	0	6
SUPARA RICE MILL	0	0	0	0	0	0	0	0	2	1	0	14	14	28	25	0	215	229	0	0	0	0
SUPARA SENPARA	0	0	0	0	0	0	0	0	9	3	0	46	46	8	13	0	90	100	0	0	0	6
WARD 007 TOTAL :	0	0	0	0	0	0	0	0	34	12	0	143	143	84	78	3	651	681	0	0	0	12
WARD 008																						
CHANDUR MUSLIM PARA	0	0	0	0	0	0	0	0	10	5	0	34	34	20	21	0	160	160	0	0	0	0
CHANDUR PASCHIM PARA	0	0	0	0	0	0	0	0	5	2	0	28	28	21	14	0	122	156	0	0	0	0
CHANDUR PURBA PARA	0	0	0	0	0	0	0	0	15	2	0	70	70	28	20	0	183	219	0	0	0	0
FOREST BANGLOW	0	0	0	0	0	0	0	0	6	1	0	39	39	12	7	0	80	90	0	0	0	0
WARD 008 TOTAL :	0	0	0	0	0	0	0	0	36	10	0	171	171	81	62	0	545	625	0	0	0	0
WARD 009																						
KOLE PARA	0	0	0	0	0	0	0	0	0	0	0	0	0	73	10	7	168	195	0	0	0	0
MUDI PARA	0	0	0	0	0	0	0	0	0	0	0	0	0	132	17	29	355	408	0	0	0	0
NANDI PARA	0	0	0	0	0	0	0	0	0	0	0	0	0	57	4	5	117	137	0	0	0	0
WARD 009 TOTAL :	0	0	0	0	0	0	0	0	0	0	0	0	0	262	31	41	640	740	0	0	0	0
WARD 010																						
DUTTA PARA (P)	29	2	2	80	0	0	0	0	0	0	0	0	80	68	17	11	188	196	0	0	0	10

(P) - Part Urban Para i e., Para appears in more than one Ward

Reference Date : 15.10.2007

HOOGHLY DISTRICT

JERSEY / HOLSTEIN / OTHER CROSS-BRED / INDIGENOUS CATTLE / BUFFALO

NAME OF THE URBAN PARA	Female Jersey Cross-Bred (Over 2½ year)			Total Jersey Cross-Bred Cattle	Female Holstein Cross-Bred (Over 2½ year)			Total Holstein Cross-Bred Cattle	Female Other Cross-Bred (Over 2½ year)			Total Other Cross-Bred Cattle	Total Cross-Bred Cattle	Female Indigenous Cattle (Over 3 year)			Total Bengal/ Non-des. Indige-nous Cattle	Total Indige-nous Cattle	Female Buffalo (Over 3 year)			Total Buffalo
	In milk	Dry	Not yet calved		In milk	Dry	Not yet calved		In milk	Dry	Not yet calved			In milk	Dry	Not yet calved			In milk	Dry	Not yet calved	
	1	2	3	4	5	6	7	8	9	10	11	12	13	14	15	16	17	18	19	20	21	22
ARAMBAGH MUNICIPALITY : ARAMBAGH SUBDIVISION																						
WARD 010																						
LAHA PARA	0	0	0	0	0	0	0	0	0	0	0	0	0	72	24	21	260	260	0	0	0	0
SEN PARA	0	0	0	0	0	0	0	0	0	0	0	0	0	60	31	14	235	235	0	0	0	0
WARD 010 TOTAL :	29	2	2	80	0	0	0	0	0	0	0	0	80	200	72	46	683	691	0	0	0	10
WARD 011																						
HATA PARA	0	0	0	0	0	0	0	0	0	0	0	0	0	43	10	7	122	122	0	0	0	0
REJA PARA	0	0	0	0	0	0	0	0	0	0	0	0	0	48	2	3	126	157	0	0	0	0
SOM PARA	0	0	0	0	0	0	0	0	0	0	0	0	0	108	0	0	219	242	0	0	0	0
WARD 011 TOTAL :	0	0	0	0	0	0	0	0	0	0	0	0	0	199	12	10	467	521	0	0	0	0
WARD 012																						
ADIBASI PARA	0	0	0	0	0	0	0	0	0	0	0	0	0	165	3	9	346	366	0	0	0	0
JELE PARA	0	0	0	0	0	0	0	0	0	0	0	0	0	134	14	8	249	294	0	0	0	0
MUSLIM PARA (P)	0	0	0	0	0	0	0	0	0	0	0	0	0	58	23	19	176	205	0	0	0	0
WARD 012 TOTAL :	0	0	0	0	0	0	0	0	0	0	0	0	0	357	40	36	771	865	0	0	0	0
WARD 013																						
BASUDEVPUR	0	0	0	0	0	0	0	0	0	0	0	0	0	15	4	0	26	26	0	0	0	0
PARUL MAJHI PARA	0	0	0	0	0	0	0	0	0	0	0	0	0	10	0	0	28	28	0	0	0	0
WARD 013 TOTAL :	0	0	0	0	0	0	0	0	0	0	0	0	0	25	4	0	54	54	0	0	0	0
WARD 014																						
BENE PUKUR (WEST)	0	0	0	0	0	0	0	0	0	0	0	0	0	16	1	0	31	31	0	0	0	0
NABA PALLY UTTAR DAKSHIN PARA	0	0	0	0	0	0	0	0	0	0	0	0	0	16	1	0	31	31	0	0	0	0
WARD 014 TOTAL :	0	0	0	0	0	0	0	0	0	0	0	0	0	32	2	0	62	62	0	0	0	0
WARD 015																						
DOULAT PUR CHASI PARA	0	0	0	0	0	0	0	0	0	0	0	0	0	11	4	2	30	30	0	0	0	0
DOULAT PUR KUMOR PARA	0	0	0	0	0	0	0	0	0	0	0	0	0	18	1	2	40	40	0	0	0	0
DOULAT PUR WEST (MUSLIM PARA)	0	0	0	0	0	0	0	0	0	0	0	0	0	8	2	0	25	25	0	0	0	0
SIDE AREA OF MADAN ROYS NURSING HOME	0	0	0	0	0	0	0	0	0	0	0	0	0	55	8	0	106	125	0	0	0	0
WARD 015 TOTAL :	0	0	0	0	0	0	0	0	0	0	0	0	0	92	15	4	201	220	0	0	0	0
WARD 016																						
CHANDUR HIGH SCHOOL PARA	3	5	5	31	0	0	0	0	0	4	4	22	53	36	110	93	367	419	0	0	0	4

(P) - Part Urban Para i.e., Para appears in more than one Ward

HOOGHLY DISTRICT

JERSEY / HOLSTEIN / OTHER CROSS-BRED / INDIGENOUS CATTLE / BUFFALO

NAME OF THE URBAN PARA	Female Jersey Cross-Bred (Over 2½ year)			Total Jersey Cross-Bred Cattle	Female Holstein Cross-Bred (Over 2½ year)			Total Holstein Cross-Bred Cattle	Female Other Cross-Bred (Over 2½ year)			Total Other Cross-Bred Cattle	Total Cross-Bred Cattle	Female Indigenous Cattle (Over 3 year)			Total Bengal/ Non-des. Indige-nous Cattle	Total Indige-nous Cattle	Female Buffalo (Over 3 year)			Total Buffalo
	In milk	Dry	Not yet calved		In milk	Dry	Not yet calved		In milk	Dry	Not yet calved			In milk	Dry	Not yet calved			In milk	Dry	Not yet calved	
	1	2	3	4	5	6	7	8	9	10	11	12	13	14	15	16	17	18	19	20	21	22
ARAMBAGH MUNICIPALITY : ARAMBAGH SUBDIVISION																						
WARD 016																						
CHANDUR HIGH SCHOOL PARA	0	6	6	20	0	0	0	0	1	3	3	7	27	18	55	37	240	252	0	0	0	0
HATER MORE	0	2	2	21	0	0	0	0	0	0	0	0	21	18	76	53	198	239	0	0	0	0
SIDE AREA OF CHANDUR RIVER	0	0	0	0	0	0	0	0	5	18	11	60	60	32	63	48	244	244	0	0	0	0
WARD 016 TOTAL :	3	13	13	72	0	0	0	0	6	25	18	89	161	104	304	231	1049	1154	0	0	0	4
WARD 017																						
DUTTA PARA (P)	0	0	0	0	0	0	0	0	0	0	0	0	0	33	3	3	74	86	0	0	0	0
KARMAKAR PARA	0	0	0	0	0	0	0	0	0	0	0	0	0	103	9	8	220	244	0	0	0	0
MUKHERJEE PARA	0	0	0	0	0	0	0	0	0	0	0	0	0	20	3	2	41	51	0	0	0	0
WARD 017 TOTAL :	0	0	0	0	0	0	0	0	0	0	0	0	0	156	15	13	335	381	0	0	0	0
WARD 018																						
BAMUN PARA	0	0	0	0	0	0	0	0	0	0	0	0	0	81	5	1	139	151	0	0	0	0
MUSLIM PARA (P)	0	0	0	0	0	0	0	0	0	0	0	0	0	10	0	0	25	25	0	0	0	0
TAPSHIL PARA	0	0	0	0	0	0	0	0	0	0	0	0	0	90	13	9	209	225	0	0	0	0
WARD 018 TOTAL :	0	0	0	0	0	0	0	0	0	0	0	0	0	181	18	10	373	401	0	0	0	0

(P) - Part Urban Para i.e., Para appears in more than one Ward

HOOGHLY DISTRICT

SHEEP / GOAT / HORSE AND PONNY / PIG / DOG / FOWL / DUCK

NAME OF THE URBAN PARA	Total Sheep	Total Bengal Breed Goat	Total Other Breed Goat	Total Goat	Total Horse and Ponny	Total Pig	Total Dog	Hen (Female 5 month & above)		Improved Chicken for Meat (Broiler)	Fowl (Cock, Hen & Chicken)			Duck (Female 6 month & above)		Drake, Duck & Duckling			Turkey	Quail	Other Poultry Birds	Total Poultry Bird
								Deshi	Improved		Deshi	Improved	Total	Deshi	Improved	Deshi	Improved	Total				
	23	24	25	26	27	28	29	30	31	32	33	34	35	36	37	38	39	40	41	42	43	44
ARAMBAGH MUNICIPALITY : ARAMBAGH SUBDIVISION																						
WARD 001																						
B.CHHUTAR PARA	0	72	0	72	0	0	6	17	0	0	29	0	29	65	0	105	0	105	0	0	0	134
B MALIK PARA	0	50	0	50	0	0	6	24	0	0	42	0	42	34	0	60	0	60	0	0	0	102
BHANDARI PARA	0	32	0	32	0	0	3	0	0	0	0	0	0	64	0	106	0	106	0	0	0	106
DEY PARA	0	23	0	23	0	0	3	50	0	0	91	0	91	25	0	38	0	38	0	0	0	129
KUNDU PARA	0	25	0	25	0	0	3	0	0	0	0	0	0	36	0	55	0	55	0	0	0	55
NAPIT PARA	0	51	0	51	0	0	3	40	0	20000	57	20000	20057	0	0	0	0	0	0	0	0	20057
PAN PARA	0	33	0	33	0	0	3	0	0	0	0	0	0	63	0	107	0	107	0	0	0	107
WARD 001 TOTAL :	0	286	0	286	0	0	27	131	0	20000	219	20000	20219	287	0	471	0	471	0	0	0	20690
WARD 002																						
MANASATALA JELE PARA	0	72	0	72	0	0	4	58	0	10000	89	10000	10089	41	0	61	0	61	0	0	0	10150
PARUL DAS PARA	0	61	0	61	0	0	5	52	0	0	88	0	88	51	0	80	0	80	0	0	0	168
PARUL NAPIT PARA	0	42	0	42	0	0	7	0	0	0	0	0	0	47	0	72	0	72	0	0	0	72
PARUL PAPER MILL	0	149	0	149	0	0	11	75	0	0	113	0	113	102	7	151	7	158	0	0	0	271
PARUL RATHTALA	0	89	0	89	0	0	15	57	0	0	85	0	85	115	0	162	0	162	0	0	0	247
WARD 002 TOTAL :	0	413	0	413	0	0	42	242	0	10000	375	10000	10375	356	7	526	7	533	0	0	0	10908
WARD 003																						
BACK SIDE POLICE QUARTER	0	26	0	26	0	0	4	0	0	0	0	0	0	15	0	24	0	24	0	0	0	24
KHSETRA PAL & SINGHA ROY PARA	0	3	0	3	0	0	4	0	0	0	0	0	0	20	0	33	0	33	0	0	0	33
PHANSHII BAGAN	0	6	0	6	0	0	0	0	0	0	0	0	0	3	0	5	0	5	0	0	0	5
THANAR PAUL	0	33	0	33	0	0	1	0	0	0	0	0	0	28	0	34	0	34	0	0	0	34
WARD 003 TOTAL :	0	68	0	68	0	0	9	0	0	0	0	0	0	66	0	96	0	96	0	0	0	96
WARD 004																						
ADHYA & POST OFFICE PARA	0	0	0	0	0	0	2	0	0	0	0	0	0	9	0	20	0	20	0	0	0	20
BAZAR O COURT PARA	0	9	0	9	0	0	0	0	0	0	0	0	0	7	0	19	0	19	0	0	0	19
ROY PARA	0	9	0	9	0	0	0	0	0	0	0	0	0	12	0	19	0	19	0	0	0	19
SISHU UDDYAN	0	13	0	13	0	0	0	0	0	0	0	0	0	14	0	22	0	22	0	0	0	22
WARD 004 TOTAL :	0	31	0	31	0	0	2	0	0	0	0	0	0	42	0	80	0	80	0	0	0	80
WARD 005																						
COURT PARA	0	22	0	22	0	0	1	0	0	0	0	0	0	6	0	12	0	12	0	0	0	12

(P) - Part Urban Para i e., Para appears in more than one Ward

HOOGHLY DISTRICT

SHEEP / GOAT / HORSE AND PONNY / PIG / DOG / FOWL / DUCK

NAME OF THE URBAN PARA	Total Sheep	Total Bengal Breed Goat	Total Other Breed Goat	Total Goat	Total Horse and Ponny	Total Pig	Total Dog	Hen (Female 5 month & above)		Improved Chicken for Meat (Broiler)	Fowl (Cock, Hen & Chicken)			Duck (Female 6 month & above)		Drake, Duck & Duckling			Turkey	Quail	Other Poultry Birds	Total Poultry Bird
								Deshi	Improved		Deshi	Improved	Total	Deshi	Improved	Deshi	Improved	Total				
	23	24	25	26	27	28	29	30	31	32	33	34	35	36	37	38	39	40	41	42	43	44
ARAMBAGH MUNICIPALITY : ARAMBAGH SUBDIVISION																						
WARD 005																						
DAS PARA	0	10	0	10	0	0	3	0	0	0	0	0	0	6	0	10	0	10	0	0	0	10
GAROAN PARA	0	0	0	0	0	0	0	8	0	0	14	0	14	4	0	10	0	10	0	0	0	24
MITRA PARA & RABINDRA PALLY	0	0	0	0	0	0	0	13	0	0	25	0	25	11	0	22	0	22	0	0	0	47
WARD 005 TOTAL :	0	32	0	32	0	0	4	21	0	0	39	0	39	27	0	54	0	54	0	0	0	93
WARD 006																						
ANDI MAHAL (EAST)	0	32	0	32	0	0	6	18	0	0	32	0	32	25	0	41	0	41	0	0	0	73
ANDI MAHAL (WEST)	0	58	0	58	0	0	5	25	0	10000	39	10000	10039	27	0	45	0	45	0	0	0	10084
ARAMBAG VETERINARI HOSPITAL	0	45	0	45	0	0	5	21	0	0	34	0	34	21	0	34	0	34	0	0	0	68
BLOCK PARA	0	27	0	27	0	0	3	24	0	7000	42	7000	7042	0	0	0	0	0	0	0	0	7042
WARD 006 TOTAL :	0	162	0	162	0	0	19	88	0	17000	147	17000	17147	73	0	120	0	120	0	0	0	17267
WARD 007																						
DOULATPUR PASCHIMPARA	0	74	0	74	0	0	10	0	0	0	0	0	0	59	0	98	0	98	0	0	0	98
SUPARA MAJHPARA	0	209	0	209	0	0	15	78	0	0	125	0	125	179	0	281	0	281	0	0	0	406
SUPARA RICE MILL	0	128	0	128	0	0	16	36	0	0	55	0	55	46	0	75	0	75	0	0	0	130
SUPARA SENPARA	0	44	0	44	0	0	6	50	0	0	76	0	76	64	0	103	0	103	0	0	0	179
WARD 007 TOTAL :	0	455	0	455	0	0	47	164	0	0	256	0	256	348	0	557	0	557	0	0	0	813
WARD 008																						
CHANDUR MUSLIM PARA	0	137	0	137	0	0	12	111	0	0	167	0	167	54	0	80	0	80	0	0	0	247
CHANDUR PASCHIM PARA	0	92	0	92	0	0	11	32	0	0	63	0	63	94	0	149	0	149	0	0	0	212
CHANDUR PURBA PARA	0	163	0	163	0	0	10	192	0	10000	331	10000	10331	118	0	192	0	192	0	0	0	10523
FOREST BANGLOW	0	86	0	86	0	0	8	89	0	12000	128	12000	12128	97	0	140	0	140	0	0	0	12268
WARD 008 TOTAL :	0	478	0	478	0	0	41	424	0	22000	689	22000	22689	363	0	561	0	561	0	0	0	23250
WARD 009																						
KOLE PARA	0	0	0	0	0	0	8	0	0	0	0	31	31	190	0	255	0	255	0	0	0	286
MUDI PARA	0	0	0	0	0	0	41	0	0	0	0	0	0	315	0	529	0	529	0	0	0	529
NANDI PARA	0	0	0	0	0	0	5	0	0	0	0	0	0	136	0	185	0	185	0	0	0	185
WARD 009 TOTAL :	0	0	0	0	0	0	54	0	0	0	0	31	31	641	0	969	0	969	0	0	0	1000
WARD 010																						
DUTTA PARA (P)	0	0	0	0	0	0	7	0	0	0	0	0	0	65	0	65	55	120	0	0	0	120

(P) - Part Urban Para i e . Para appears in more than one Ward

18th ALL INDIA LIVESTOCK CENSUS, AGRICULTURE IMPLEMENTS & MACHINERY, FISHERY STATISTICS, WEST BENGAL

Reference Date : 15.10.2007

HOOGHLY DISTRICT

SHEEP / GOAT / HORSE AND PONNY / PIG / DOG / FOWL / DUCK

NAME OF THE URBAN PARA	Total Sheep	Total Bengal Breed Goat	Total Other Breed Goat	Total Goat	Total Horse and Ponny	Total Pig	Total Dog	Hen (Female 5 month & above)		Improved Chicken for Meat (Broiler)	Fowl (Cock, Hen & Chicken)			Duck (Female 6 month & above)		Drake, Duck & Duckling			Turkey	Quail	Other Poultry Birds	Total Poultry Bird
								Deshi	Improved		Deshi	Improved	Total	Deshi	Improved	Deshi	Improved	Total				
	23	24	25	26	27	28	29	30	31	32	33	34	35	36	37	38	39	40	41	42	43	44
ARAMBAGH MUNICIPALITY : ARAMBAGH SUBDIVISION																						
WARD 010																						
LAHA PARA	0	68	0	68	0	0	3	129	0	0	236	0	236	0	0	0	0	0	0	0	0	236
SEN PARA	0	0	0	0	0	0	5	0	0	0	0	0	0	118	0	251	0	251	0	0	0	251
WARD 010 TOTAL :	0	68	0	68	0	0	15	129	0	0	236	0	236	183	0	316	55	371	0	0	0	607
WARD 011																						
HATA PARA	0	71	0	71	0	0	2	0	0	0	0	0	0	0	0	0	0	0	0	0	0	0
REJA PARA	0	0	0	0	0	0	9	0	0	0	0	0	0	40	0	40	0	40	0	0	0	40
SOM PARA	0	0	0	0	0	0	5	0	0	0	0	0	0	175	0	175	0	175	0	0	0	175
WARD 011 TOTAL :	0	71	0	71	0	0	16	0	0	0	0	0	0	215	0	215	0	215	0	0	0	215
WARD 012																						
ADIBASI PARA	0	152	0	152	0	0	16	52	0	0	52	0	52	136	0	136	0	136	0	0	0	188
JELE PARA	0	0	0	0	0	0	15	0	0	0	0	0	0	140	0	140	0	140	0	0	0	140
MUSLIM PARA (P)	0	0	0	0	0	0	7	0	0	0	0	0	0	44	0	44	0	44	0	0	0	44
WARD 012 TOTAL :	0	152	0	152	0	0	38	52	0	0	52	0	52	320	0	320	0	320	0	0	0	372
WARD 013																						
BASUDEVPUR	0	0	0	0	0	0	6	0	0	0	0	0	0	0	0	0	0	0	0	0	0	0
PARUL MAJHI PARA	0	0	0	0	0	0	6	0	0	0	0	0	0	0	0	0	0	0	0	0	0	0
WARD 013 TOTAL :	0	0	0	0	0	0	12	0	0	0	0	0	0	0	0	0	0	0	0	0	0	0
WARD 014																						
BENE PUKUR (WEST)	0	0	0	0	0	0	5	0	0	0	0	0	0	0	0	0	0	0	0	0	0	0
NABA PALLY UTTAR DAKSHIN PARA	0	0	0	0	0	0	5	0	0	0	0	0	0	0	0	0	0	0	0	0	0	0
WARD 014 TOTAL :	0	0	0	0	0	0	10	0	0	0	0	0	0	0	0	0	0	0	0	0	0	0
WARD 015																						
DOULAT PUR CHASI PARA	0	0	0	0	0	0	2	0	0	0	0	0	0	0	0	0	0	0	0	0	0	0
DOULAT PUR KUMOR PARA	0	0	0	0	0	0	3	0	0	0	0	0	0	29	0	41	0	41	0	0	0	41
DOULAT PUR WEST (MUSLIM PARA)	0	0	0	0	0	0	5	0	0	0	0	0	0	0	0	0	0	0	0	0	0	0
SIDE AREA OF MADAN ROYS NURSING HOME	0	23	0	23	0	0	8	0	0	0	0	0	0	69	0	69	0	69	0	0	0	69
WARD 015 TOTAL :	0	23	0	23	0	0	18	0	0	0	0	0	0	98	0	110	0	110	0	0	0	110
WARD 016																						
CHANDUR HIGH SCHOOL PARA	0	300	22	322	0	0	13	41	0	0	84	0	84	389	0	514	0	514	0	0	0	598

(P) - Part Urban Para i.e., Para appears in more than one Ward

HOOGHLY DISTRICT

SHEEP / GOAT / HORSE AND PONNY / PIG / DOG / FOWL / DUCK

NAME OF THE URBAN PARA	Total Sheep	Total Bengal Breed Goat	Total Other Breed Goat	Total Goat	Total Horse and Ponny	Total Pig	Total Dog	Hen (Female 5 month & above)		Improved Chicken for Meat (Broiler)	Fowl (Cock, Hen & Chicken)			Duck (Female 6 month & above)		Drake, Duck & Duckling			Turkey	Quail	Other Poultry Birds	Total Poultry Bird
								Deshi	Improved		Deshi	Improved	Total	Deshi	Improved	Deshi	Improved	Total				
	23	24	25	26	27.	28	29	30	31	32	33	34	35	36	37	38	39	40	41	42	43	44
ARAMBAGH MUNICIPALITY : ARAMBAGH SUBDIVISION																						
WARD 016																						
CHANDUR HIGH SCHOOL PARA	0	128	0	128	0	0	0	56	0	0	83	0	83	130	0	169	0	169	0	0	0	252
HATER MORE	0	154	0	154	0	0	5	55	0	0	156	0	156	160	0	219	0	219	0	0	0	375
SIDE AREA OF CHANDUR RIVER	0	277	0	277	0	0	18	129	0	0	180	0	180	219	0	302	0	302	0	0	0	482
WARD 016 TOTAL :	0	859	22	881	0	0	36	281	0	0	503	0	503	898	0	1204	0	1204	0	0	0	1707
WARD 017																						
DUTTA PARA (P)	0	0	0	0	0	0	2	0	0	0	0	0	0	49	0	49	0	49	0	0	0	49
KARMAKAR PARA	0	50	0	50	0	0	19	0	0	0	0	0	0	255	0	255	0	255	0	0	0	255
MUKHERJEE PARA	0	0	0	0	0	0	1	0	0	0	0	0	0	97	0	97	0	97	0	0	0	97
WARD 017 TOTAL :	0	50	0	50	0	0	22	0	0	0	0	0	0	401	0	401	0	401	0	0	0	401
WARD 018																						
BAMUN PARA	0	0	0	0	0	0	9	0	0	0	0	0	0	137	0	137	0	137	0	0	0	137
MUSLIM PARA (P)	0	0	0	0	0	0	2	0	0	0	0	0	0	44	0	44	0	44	0	0	0	44
TAPSHIL PARA	0	0	0	0	0	0	12	0	0	0	0	0	0	124	0	124	0	124	0	0	0	124
WARD 018 TOTAL :	0	0	0	0	0	0	23	0	0	0	0	0	0	305	0	305	0	305	0	0	0	305

(P) - Part Urban Para i.e , Para appears in more than one Ward

18th ALL INDIA LIVESTOCK CENSUS, AGRICULTURE IMPLEMENTS & MACHINERY, FISHERY STATISTICS, WEST BENGAL

Reference Date : 15.10.2007

HOOGHLY DISTRICT

NAME OF THE URBAN PARA	FODDER AREA: Area under Fodder Crops (In Cottah)			AGRICULTURAL IMPLEMENTS AND MACHINERY / FISHERY: Animal Operated Implements						Fishing Operation				Marketing of Fish	
										Full Time		Part Time			
	Kharif	Rabi	Total	Wooden Plough	Steel Plough	Animal Cart	Leve-ller	Chaff Cutter	No. of Members in the Fishery House-hold	Male	Female	Male	Female	Male	Female
	45	46	47	48	49	50	51	52	53	54	55	56	57	58	59
ARAMBAGH MUNICIPALITY : ARAMBAGH SUBDIVISION															
WARD 001															
B CHHUTAR PARA	0	0	0	1	0	1	1	0	0	0	0	0	0	0	0
B.MALIK PARA	0	0	0	3	0	3	3	0	0	0	0	0	0	0	0
BHANDARI PARA	0	0	0	3	0	3	3	0	0	0	0	0	0	0	0
DEY PARA	0	0	0	3	0	3	3	0	0	0	0	0	0	0	0
KUNDU PARA	0	0	0	4	0	4	4	0	0	0	0	0	0	0	0
NAPIT PARA	0	0	0	0	0	0	0	0	0	0	0	0	0	0	0
PAN PARA	0	0	0	3	0	3	3	0	0	0	0	0	0	0	0
WARD 001 TOTAL :	0	0	0	17	0	17	17	0	0	0	0	0	0	0	0
WARD 002															
MANASATALA JELE PARA	0	0	0	2	0	2	2	0	0	0	0	0	0	0	0
PARUL DAS PARA	0	0	0	2	0	2	2	0	0	0	0	0	0	0	0
PARUL NAPIT PARA	0	0	0	4	0	4	4	0	0	0	0	0	0	0	0
PARUL PAPER MILL	0	0	0	3	0	3	3	0	0	0	0	0	0	0	0
PARUL RATHTALA	0	0	0	9	0	9	9	0	0	0	0	0	0	0	0
WARD 002 TOTAL :	0	0	0	20	0	20	20	0	0	0	0	0	0	0	0
WARD 003															
BACK SIDE POLICE QUARTER	0	0	0	0	0	0	0	0	0	0	0	0	0	0	0
KHSETRA PAL & SINGHA ROY PARA	0	0	0	0	0	0	0	0	0	0	0	0	0	0	0
PHANSHII BAGAN	0	0	0	0	0	0	0	0	0	0	0	0	0	0	0
THANAR PAUL	0	0	0	0	0	0	0	0	0	0	0	0	0	0	0
WARD 003 TOTAL :	0	0	0	0	0	0	0	0	0	0	0	0	0	0	0
WARD 004															
ADHYA & POST OFFICE PARA	0	0	0	0	0	0	0	0	0	0	0	0	0	0	0
BAZAR O COURT PARA	0	0	0	0	0	0	0	0	0	0	0	0	0	0	0
ROY PARA	0	0	0	0	0	0	0	0	0	0	0	0	0	0	0
SISHU UDDYAN	0	0	0	0	0	0	0	0	0	0	0	0	0	0	0
WARD 004 TOTAL :	0	0	0	0	0	0	0	0	0	0	0	0	0	0	0
WARD 005															
COURT PARA	0	0	0	0	0	0	0	0	0	0	0	0	0	0	0

(P) - Part Urban Para i e , Para appears in more than one Ward

18th ALL INDIA LIVESTOCK CENSUS, AGRICULTURE IMPLEMENTS & MACHINERY, FISHERY STATISTICS, WEST BENGAL

Reference Date : 15.10.2007

HOOGHLY DISTRICT

FODDER AREA — AGRICULTURAL IMPLEMENTS AND MACHINERY / FISHERY

NAME OF THE URBAN PARA	Area under Fodder Crops (in Cottah)			Animal Operated Implements			Leve-ller	Chaff Cutter	No. of Members in the Fishery House-hold	Fishing Operation				Marketing of Fish	
										Full Time		Part Time			
	Kharif	Rabi	Total	Wooden Plough	Steel Plough	Animal Cart				Male	Female	Male	Female	Male	Female
	45	46	47	48	49	50	51	52	53	54	55	56	57	58	59
ARAMBAGH MUNICIPALITY : ARAMBAGH SUBDIVISION															
WARD 005															
DAS PARA	0	0	0	0	0	0	0	0	0	0	0	0	0	0	0
GAROAN PARA	0	0	0	0	0	0	0	0	0	0	0	0	0	0	0
MITRA PARA & RABINDRA PALLY	0	0	0	0	0	0	0	0	0	0	0	0	0	0	0
WARD 005 TOTAL :	0	0	0	0	0	0	0	0	0	0	0	0	0	0	0
WARD 006															
ANDI MAHAL (EAST)	0	0	0	0	0	0	0	0	0	0	0	0	0	0	0
ANDI MAHAL (WEST)	0	0	0	0	0	0	0	0	0	0	0	0	0	0	0
ARAMBAG VETERINARI HOSPITAL	0	0	0	0	0	0	0	0	0	0	0	0	0	0	0
BLOCK PARA	0	0	0	0	0	0	0	0	0	0	0	0	0	0	0
WARD 006 TOTAL :	0	0	0	0	0	0	0	0	0	0	0	0	0	0	0
WARD 007															
DOULATPUR PASCHIMPARA	0	0	0	2	0	2	2	0	0	0	0	0	0	0	0
SUPARA MAJHPARA	0	0	0	5	0	5	5	0	0	0	0	0	0	0	0
SUPARA RICE MILL	0	0	0	1	0	1	1	0	0	0	0	0	0	0	0
SUPARA SENPARA	0	0	0	5	0	5	5	0	0	0	0	0	0	0	0
WARD 007 TOTAL :	0	0	0	13	0	13	13	0	0	0	0	0	0	0	0
WARD 008															
CHANDUR MUSLIM PARA	0	0	0	7	0	7	7	0	0	0	0	0	0	0	0
CHANDUR PASCHIM PARA	0	0	0	4	0	4	4	0	0	0	0	0	0	0	0
CHANDUR PURBA PARA	0	0	0	0	0	0	0	0	0	0	0	0	0	0	0
FOREST BANGLOW	0	0	0	0	0	0	0	0	0	0	0	0	0	0	0
WARD 008 TOTAL :	0	0	0	11	0	11	11	0	0	0	0	0	0	0	0
WARD 009															
KOLE PARA	0	0	0	0	0	0	0	0	0	0	0	0	0	0	0
MUDI PARA	0	0	0	0	0	0	0	0	0	0	0	0	0	0	0
NANDI PARA	0	0	0	0	0	0	0	0	0	0	0	0	0	0	0
WARD 009 TOTAL :	0	0	0	0	0	0	0	0	0	0	0	0	0	0	0
WARD 010															
DUTTA PARA (P)	0	0	0	0	0	0	0	0	0	0	0	0	0	0	0

(P) - Part Urban Para i e , Para appears in more than one Ward

18th ALL INDIA LIVESTOCK CENSUS, AGRICULTURE IMPLEMENTS & MACHINERY, FISHERY STATISTICS, WEST BENGAL

Reference Date : 15.10.2007

HOOGHLY DISTRICT

NAME OF THE URBAN PARA	FODDER AREA: Area under Fodder Crops (in Cottah)			AGRICULTURAL IMPLEMENTS AND MACHINERY / FISHERY: Animal Operated Implements						Fishing Operation				Marketing of Fish	
										Full Time		Part Time			
	Kharif	Rabi	Total	Wooden Plough	Steel Plough	Animal Cart	Leve-ller	Chaff Cutter	No. of Members in the Fishery House-hold	Male	Female	Male	Female	Male	Female
	45	46	47	48	49	50	51	52	53	54	55	56	57	58	59
ARAMBAGH MUNICIPALITY : ARAMBAGH SUBDIVISION															
WARD 010															
LAHA PARA	0	0	0	0	0	0	0	0	0	0	0	0	0	0	0
SEN PARA	0	0	0	0	0	0	0	0	0	0	0	0	0	0	0
WARD 010 TOTAL :	0	0	0	0	0	0	0	0	0	0	0	0	0	0	0
WARD 011															
HATA PARA	0	0	0	0	0	0	0	0	0	0	0	0	0	0	0
REJA PARA	0	0	0	0	0	0	0	0	0	0	0	0	0	0	0
SOM PARA	0	0	0	0	0	0	0	0	0	0	0	0	0	0	0
WARD 011 TOTAL :	0	0	0	0	0	0	0	0	0	0	0	0	0	0	0
WARD 012															
ADIBASI PARA	0	0	0	0	0	0	0	0	0	0	0	0	0	0	0
JELE PARA	0	0	0	0	0	0	0	0	0	0	0	0	0	0	0
MUSLIM PARA (P)	0	0	0	0	0	0	0	0	0	0	0	0	0	0	0
WARD 012 TOTAL :	0	0	0	0	0	0	0	0	0	0	0	0	0	0	0
WARD 013															
BASUDEVPUR	0	0	0	0	0	0	0	0	0	0	0	0	0	0	0
PARUL MAJHI PARA	0	0	0	0	0	0	0	0	0	0	0	0	0	0	0
WARD 013 TOTAL :	0	0	0	0	0	0	0	0	0	0	0	0	0	0	0
WARD 014															
BENE PUKUR (WEST)	0	0	0	0	0	0	0	0	0	0	0	0	0	0	0
NABA PALLY UTTAR DAKSHIN PARA	0	0	0	0	0	0	0	0	0	0	0	0	0	0	0
WARD 014 TOTAL :	0	0	0	0	0	0	0	0	0	0	0	0	0	0	0
WARD 015															
DOULAT PUR CHASI PARA	0	0	0	0	0	0	0	0	0	0	0	0	0	0	0
DOULAT PUR KUMOR PARA	0	0	0	0	0	0	0	0	0	0	0	0	0	0	0
DOULAT PUR WEST (MUSLIM PARA)	0	0	0	0	0	0	0	0	0	0	0	0	0	0	0
SIDE AREA OF MADAN ROYS NURSING HOME	0	0	0	0	0	0	0	0	0	0	0	0	0	0	0
WARD 015 TOTAL :	0	0	0	0	0	0	0	0	0	0	0	0	0	0	0
WARD 016															
CHANDUR HIGH SCHOOL PARA	0	0	0	2	0	2	2	0	0	0	0	0	0	0	0

(P) - Part Urban Para i.e., Para appears in more than one Ward

18th ALL INDIA LIVESTOCK CENSUS, AGRICULTURE IMPLEMENTS & MACHINERY, FISHERY STATISTICS, WEST BENGAL

Reference Date : 15.10.2007

HOOGHLY DISTRICT

NAME OF THE URBAN PARA	FODDER AREA: Area under Fodder Crops (in Cottah)			AGRICULTURAL IMPLEMENTS AND MACHINERY / FISHERY: Animal Operated Implements						Fishing Operation				Marketing of Fish	
										Full Time		Part Time			
	Kharif	Rabi	Total	Wooden Plough	Steel Plough	Animal Cart	Leve-ller	Chaff Cutter	No. of Members in the Fishery House-hold	Male	Female	Male	Female	Male	Female
	45	46	47	48	49	50	51	52	53	54	55	56	57	58	59
ARAMBAGH MUNICIPALITY : ARAMBAGH SUBDIVISION															
WARD 016															
CHANDUR HIGH SCHOOL PARA	0	0	0	0	0	0	0	0	0	0	0	0	0	0	0
HATER MORE	0	0	0	0	0	0	0	0	0	0	0	0	0	0	0
SIDE AREA OF CHANDUR RIVER	0	0	0	0	0	0	0	0	0	0	0	0	0	0	0
WARD 016 TOTAL :	0	0	0	2	0	2	2	0	0	0	0	0	0	0	0
WARD 017															
DUTTA PARA (P)	0	0	0	0	0	0	0	0	0	0	0	0	0	0	0
KARMAKAR PARA	0	0	0	0	0	0	0	0	0	0	0	0	0	0	0
MUKHERJEE PARA	0	0	0	0	0	0	0	0	0	0	0	0	0	0	0
WARD 017 TOTAL :	0	0	0	0	0	0	0	0	0	0	0	0	0	0	0
WARD 018															
BAMUN PARA	0	0	0	0	0	0	0	0	0	0	0	0	0	0	0
MUSLIM PARA (P)	0	0	0	0	0	0	0	0	0	0	0	0	0	0	0
TAPSHIL PARA	0	0	0	0	0	0	0	0	0	0	0	0	0	0	0
WARD 018 TOTAL :	0	0	0	0	0	0	0	0	0	0	0	0	0	0	0

(P) - Part Urban Para i e , Para appears in more than one Ward

CHANDANNAGAR SUBDIVISION

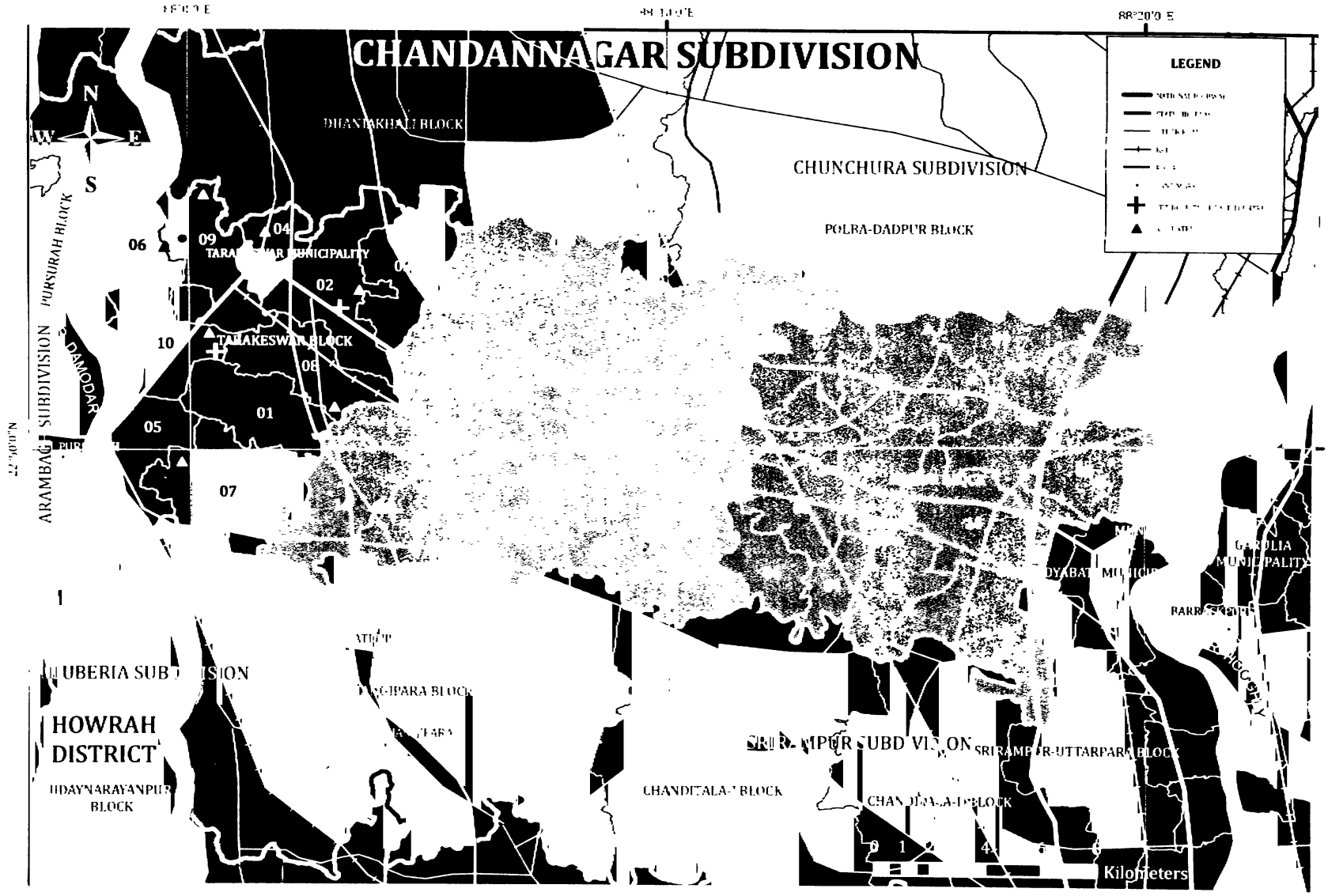

NUMBERS IN THE MAP INDICATE THE GRAM PANCHAYAT NO

LIST OF GRAM PANCHAYAT IN THE REVERSE PAGE

LIST OF GRAM PANCHAYATS OF CHANDANNAGAR SUBDIVISION

HARIPAL BLOCK

01 BANDIPUR G.P.
02 CHANDANPUR G.P.
03 DWARHATTA G.P.
04 HARIPAL ASHUTOSH G.P.
05 HARIPAL SAHADEV G.P.
06 HARIPUR-KINKARBATI G.P.
07 JEJUR G.P.
08 KAIKALA G.P.
09 NALIKUL PASCHIM G.P.
10 NALIKUL PURBA G.P.
11 NARAYANPUR BEHIRKHANDA G.P.
12 OLIPUR KASHIPUR G.P.
13 PANTRA G.P.
14 PASCHIM GOPINATHPUR G.P.
15 SRIPATIPUR ELLIPUR G.P.

SINGUR BLOCK

01 ANANDANAGAR G.P.
02 BAGDANGA CHINAMORE G.P.
03 BALARAMBATI G.P.
04 MIRJAPUR-BANKIPUR G.P.
05 BARUIPARA-PALTAGARH G.P.
06 BASUBATI G.P.
07 BERABERI G.P.
08 BIGHATI G.P.
09 BOINCHIPOTA G.P.
10 BORA G.P.
11 BORAI PAHALAMPUR G.P.
12 GOPALNAGORE G.P.
13 KAMARKUNDU-GOPALNAGAR-DALUIGACHHA G.P.
14 NASIBPUR G.P.
15 SINGUR-I G.P.
16 SINGUR-II G.P.

TARAKESWAR BLOCK

01 ASTARA-DUTTAPUR G.P.
02 BALIGORI-I G.P.
03 BALIGORI-II G.P.
04 BHANJIPUR G.P.
05 CHAMPADANGA G.P.
06 KESHABCHAK G.P.
07 NAITA MALPAHARPUR G.P.
08 PURBA RAMNAGAR G.P.
09 SANTOSHPUR G.P.
10 TALPUR G.P.

Administrative Divisions (in number)

Police Station 2005	Block 2005	Municipal Corp. /Municipalities 2005	Panchayat Samity 2005	Gram Panchayat 2005	Mouza 2005	House hold 2005	Town 2005
5	3	1/3	3	41	352	2,19,890	5

Population and Density of Population (per sq. kms.)

Area (Sq. K.M.)	Population	Density of Population
2001	2001	2001
508.08	10,58,383	2,083

Rural and Urban Population (in number)

Rural			Urban			Total		
2001			2001			2001		
Male	Female	Total	Male	Female	Total	Male	Female	Total
3,22,890	3,16,265	6,39,155	2,25,064	1,94,164	4,19,228	5,47,954	5,10,429	10,58,383

Scheduled Castes and Scheduled Tribes Population by Sex (in no.), 2001

Scheduled Castes			Scheduled Tribes		
Male	Female	Total	Male	Female	Total
98,350	95,499	1,93,849	15,224	15,630	30,854

Broad Pattern of Land Utilisation (in hect.), 2002-2003

Cultivable area	Residual area	Forest area
32,730	10,872	-

Percentage of Literates by Sex, 2001

Rural			Urban			Total		
2001			2001			2001		
Male	Female	Total	Male	Female	Total	Male	Female	Total
81.70	65.70	73.70	86.90	75.10	81.50	83.90	69.30	76.50

Number of Schools (General Education), 2005-2006

Primary	Middle/High	Higher Secondary
609	10/71	48

Number of Students (General Education), 2005-2006

Class	I to V	VI to VIII	IX to X	XI to XII
Total	**84,056**	**3,955**	**55,084**	**46,339**

Number of Teachers (General Education), 2005-2006

School	Primary	Junior High	High	Higher Sec.
Total	**2,123**	**54**	**1,112**	**995**

Distribution of Colleges, 2005-2006

Name	No.
Colleges / University	**6**
Professional & Technical Schools & Colleges	**7**
Special & Non-Formal Education	**672**
Total	**685**

Health Facilities, 2005

Hospital	Health centre	Clinic & Dispensary	Total	Total bed	No. of Doctor
8	**12**	**124**	**144**	**995**	**74**

No. of Veterinary Hospitals

State Animal Health Centre	Block Animal Health Centre	Additional Block Health Centre	Animal Development Aid Centre	Mobile Animal Health Centre	Artificial Insemination Centre
2	**2**	**2**	**40**	**-**	**25**

BAR DIAGRAM SHOWING POPULATION OF LIVESTOCK SPECIES IN CHANDANNAGAR SUBDIVISION

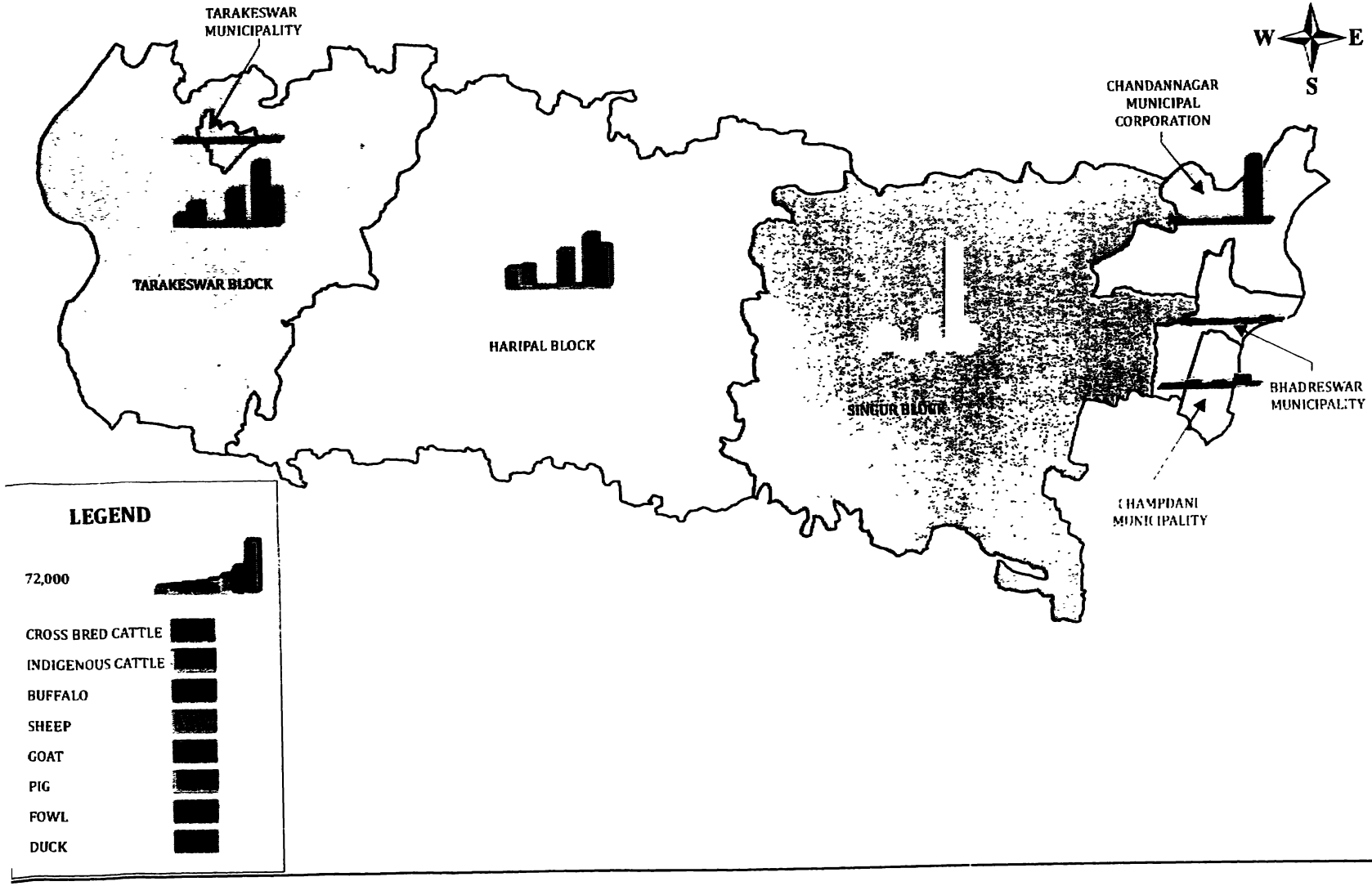

CHANDANNAGAR SUBDIVISION AT A GLANCE

Cross-Bred Cattle	75,547	65	149	73	27	29
Indigenous Cattle	83,064	72	164	232	174	185
Total Cattle	158,611	136	312	305	201	214
Buffalo	9,209	8	18	10	8	9
Sheep	58	0	0	2	17	18
Goat	145,040	124	285	241	158	168
Pig	2,712	2	5	9	8	9
Dog	14,997	13	29	25	18	19
Deshi Fowl	161,492	138	318	318	304	324
Improved Fowl	248,663	214	489	381	241	257
Total Fowl	410,155	352	807	699	545	580
Deshi Drake, Duck & Duckling	121,296	104	239	266	119	126
Improved Drake, Duck & Duckling	10,497	9	20	17	9	9
Total Drake, Duck & Duckling	131,793	113	259	283	127	135
Turkey, Quail & Other Poultry Bird	4,448	4	8	7	3	3
Total Poultry Bird	546,374	468	1076	989	675	719
Wooden Plough	6,186	5	12	15	22	24
Steel Plough	1,760	2	3	7	7	7
Animal Cart	117	0	0	6	8	9
Leveller	7,332	6	14	18	22	23
Chaff Cutter	11,435	10	22	25	12	13
Total No. of Persons of Fishery Households	6,573	6	13	11	10	10
Actual Operation in Fishing Activity	1,100	1	2	2	3	3
Marketing of Fish & Other Fishing Occupation	1,715	2	3	2	2	2

POPULATION SHARE OF BOVINES AND SMALL ANIMALS

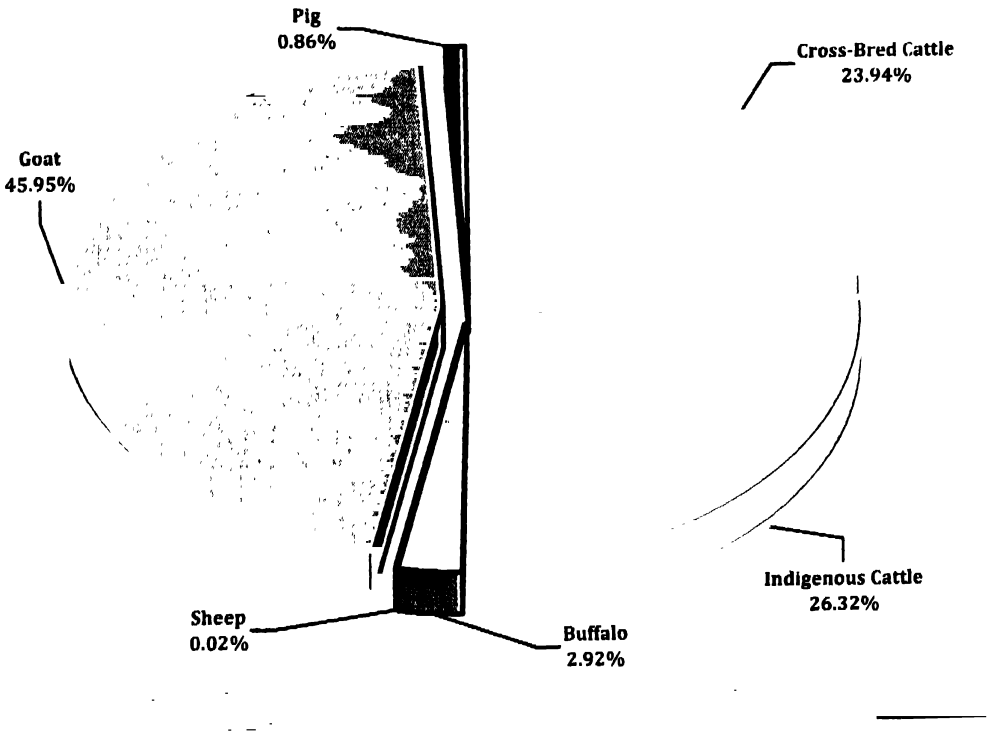

POPULATION SHARE OF FOWL AND DUCK

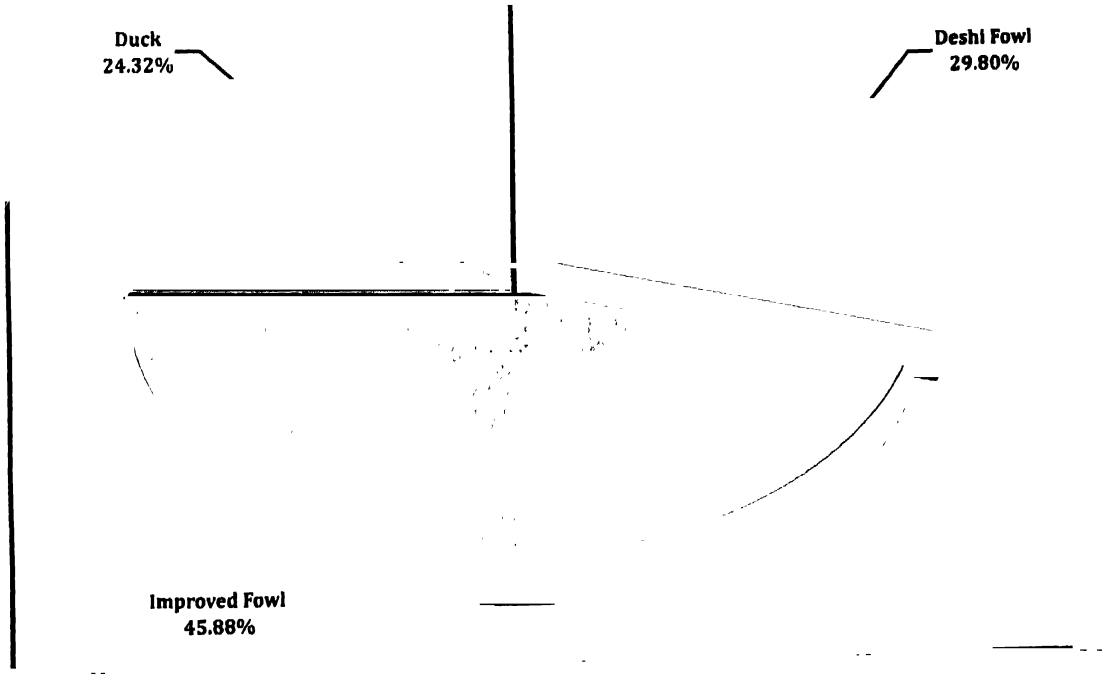

CHANDANNAGAR SUBDIVISION

Reference Date : 15.10.2007

BOVINE POPULATION

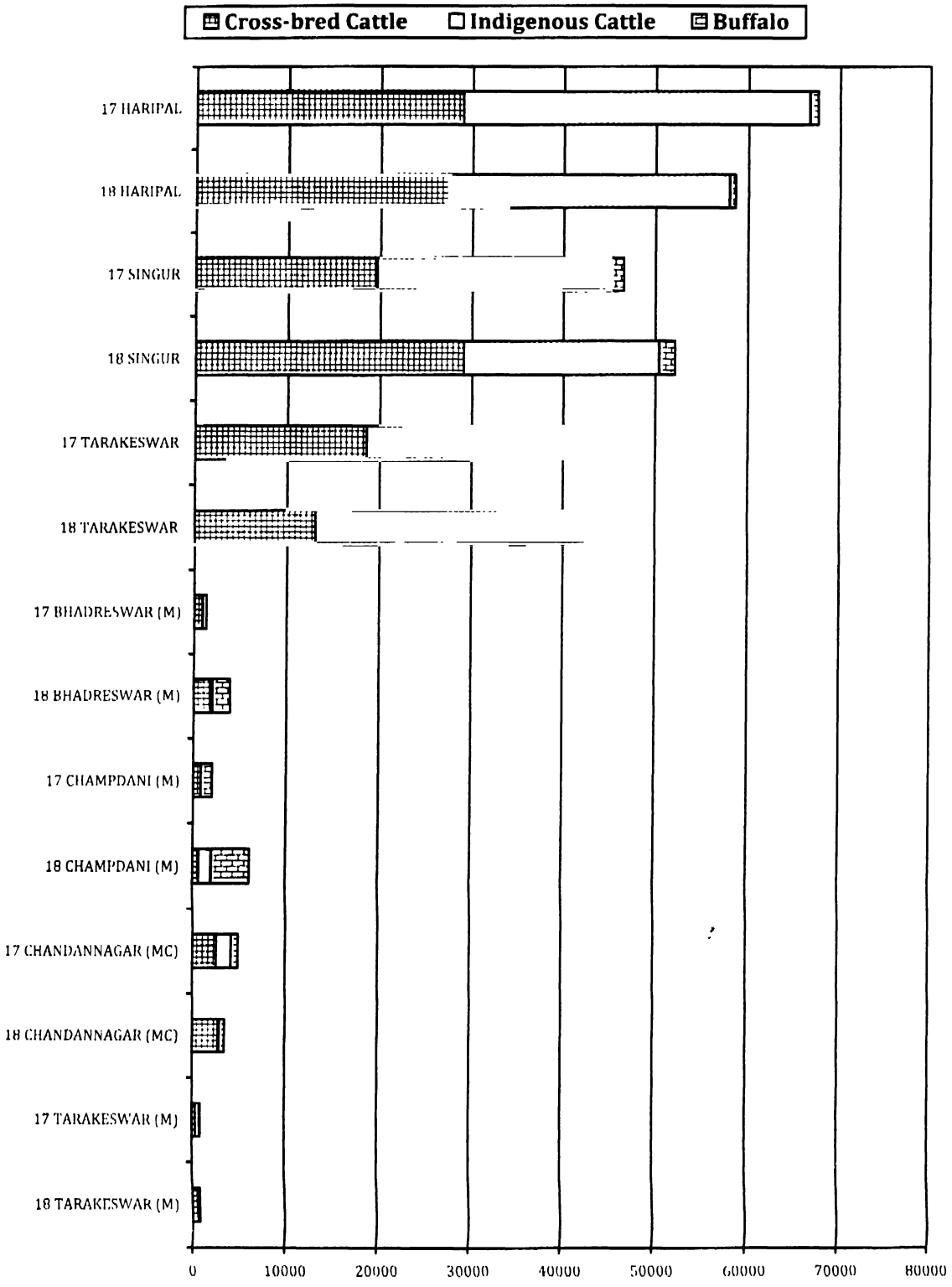

17 - PREVIOUS LIVESTOCK CENSUS, 2003, 18 - PRESENT LIVESTOCK CENSUS, 2007

POPULATION OF SMALL ANIMALS

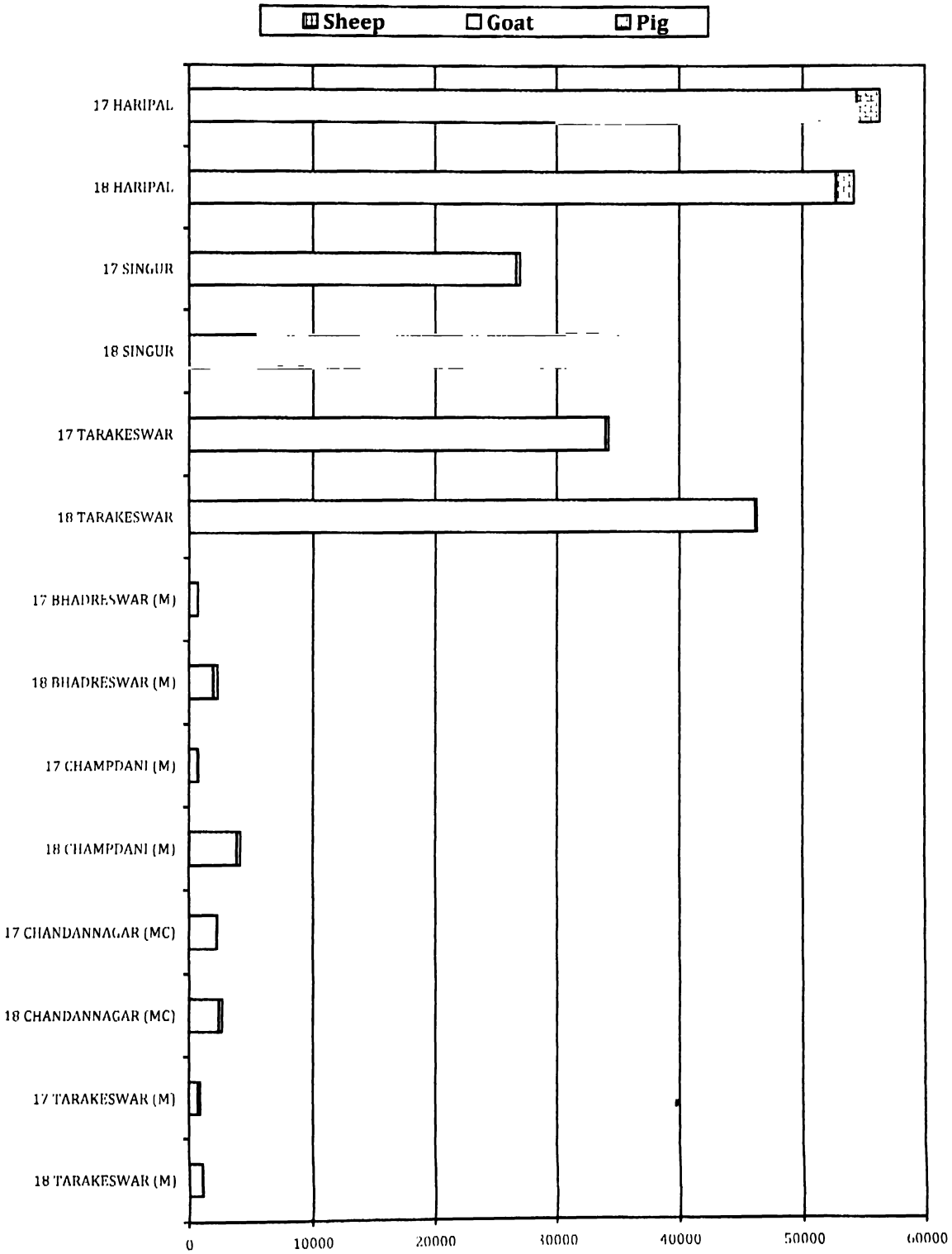

17 - PREVIOUS LIVESTOCK CENSUS, 2003; 18 - PRESENT LIVESTOCK CENSUS, 2007

POPULATION OF POULTRY BIRDS

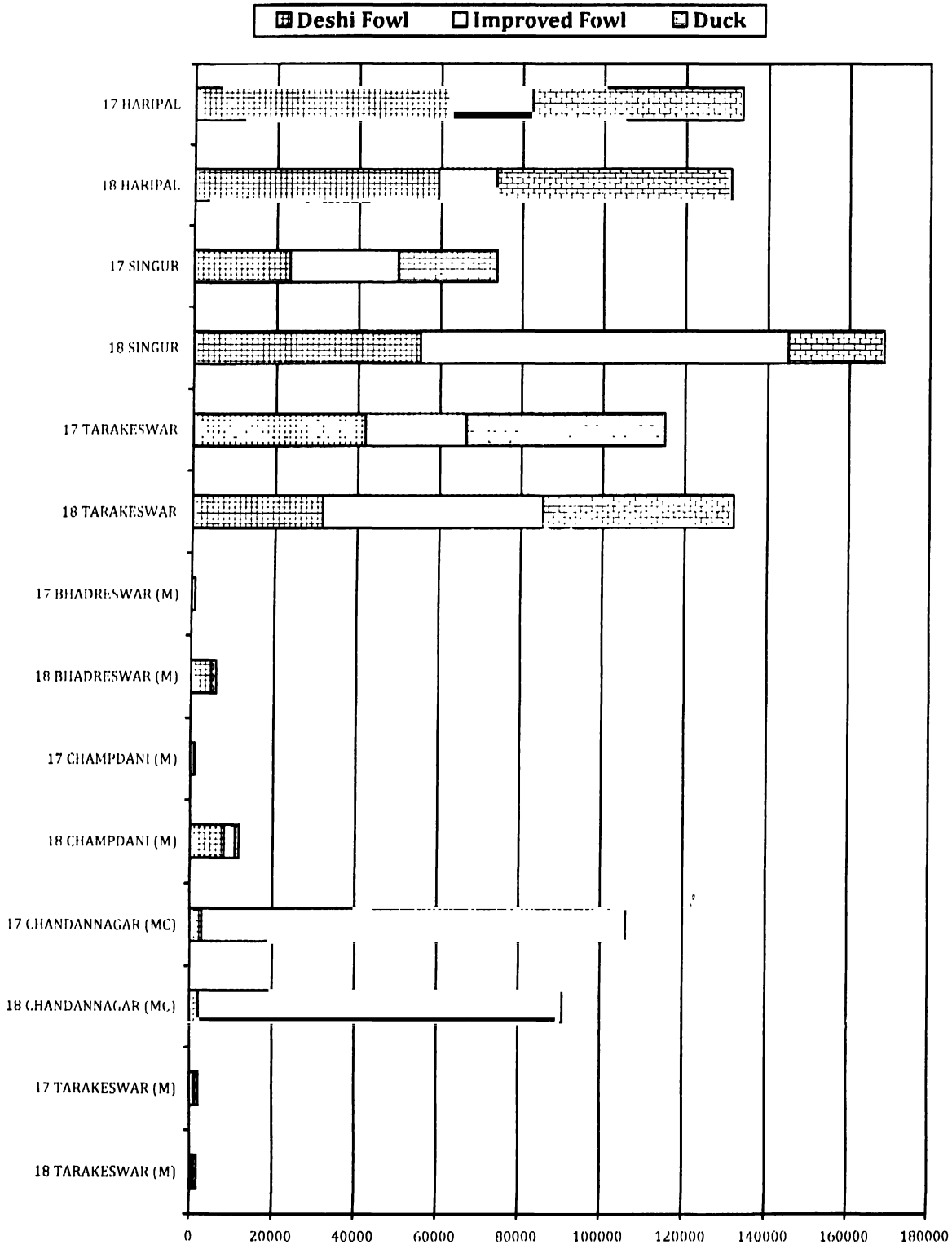

17 - PREVIOUS LIVESTOCK CENSUS, 2003; 18 - PRESENT LIVESTOCK CENSUS, 2007

HARIPAL BLOCK

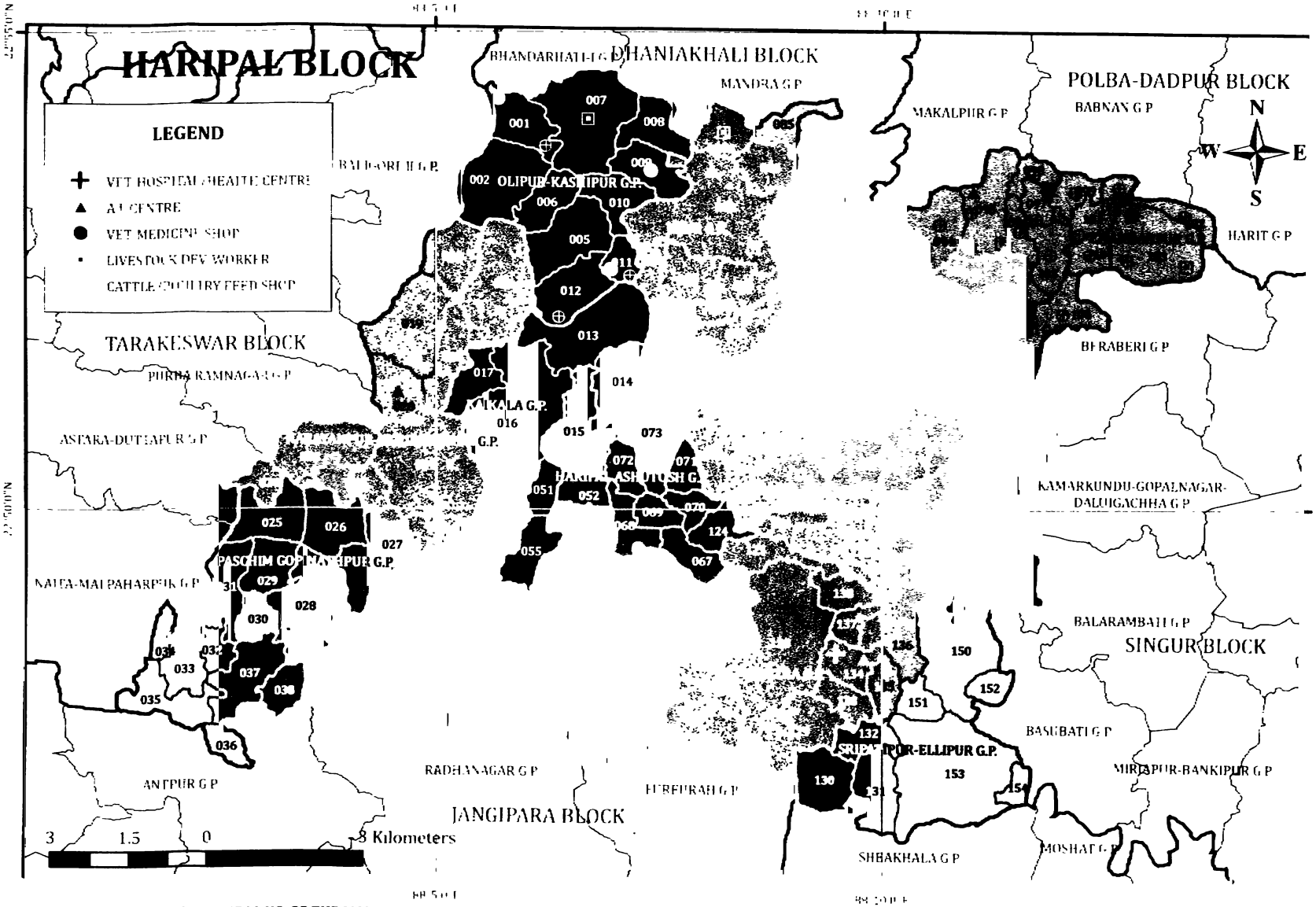

NUMBERS IN THE MAP INDICATE THE J.L.NO. OF THE MOUZAS

LIST OF MOUZAS WITH J.L.NO. IN THE REVERSE PAGE

LIST OF MOUZAS WITH J.L. NO. OF HARIPAL BLOCK

BANDIPUR G.P.

[illegible] JAMALBATI
[illegible] GHATRA
[illegible] ALKAPARA
088 CHITRASHALI
089 LALPUR
[illegible] KHANAKHANPUR
[illegible] MIRZZAPUR
[illegible] GAIA
[illegible]
112 KASIMERPUR
113 BANDIPUR

CHANDANPUR G.P.

094 FARIDPUR
[illegible] CHANDANPUR
[illegible]
[illegible] BALGRA
[illegible] MANSATHERI
[illegible] ALACHAPSAPA
[illegible] RAMCHANDRAPUR
[illegible] MOHANMOHONPUR
[illegible] LAKSHMANPUR
[illegible] BANDIPARIA

DWARHATTA G.P.

[illegible] [illegible]
040 KAMDEBPUR
041 DIPA
042 DALAPATIPUR
043 DIPAGAJA
044 CHANDBATI
[illegible] DWARHATTA
[illegible] [illegible]
[illegible] JAGABAGAN
[illegible] KAMRAIPUR
[illegible] [illegible]

HARIPAL ASHUTOSH G.P.

[illegible] CHUTARA
[illegible] KRISHNAPUR
067 CHAK CHANDINAGAR
068 HARIPAL
069 CHANDI NAGAR
[illegible] RAGHUBATI
[illegible] AMINPUR
072 KHAMAR CHANDI
073 GOPINAGAR
124 SANTIPUR

HARIPAL SAHADEV G.P.

053 CHAK ANANTA
054 RAGHUNATHPUR
056 KULUBATI BHAGABATIPUR
[illegible] KHEURIA
058 BIJ PISIT KHEURIA
059 DIGNAGAR

HARIPAL SAHADEV G.P.

062 GOSHA
063 CHAITANYAPUR
064 GABATI
065 RADHA KRISNAPUR
066 PASCHIM JOYKRISHNAPUR
126 ABHIRAMPUR
127 MUSAPUR

HARIPUR-KINKARBATI G.P.

109 DANK
110 BAJE ICHHLAMPUR
111 DILALPUR
114 ICHHLAMPUR
115 PARJANA
116 KINKARBATI

JEJUR G.P

[illegible] [illegible]
[illegible] [illegible]
[illegible] PURBPA RAMCHANDRAPUR
[illegible] [illegible]
062 AMGACHHI
063 JEJUR
084 JINPUR
085 KALACHHARA
086 MESHERA

KAIKALA G.P.

013 BALADBANDHA
014 BASUDEBPUR
016 KAIKALA
017 ICHAPUR
051 BARAMBA
055 KRISHNA BALLABHBATI

NALIKUL PASCHIM G.P.

074 HARA
075 BRAHMANPARA
118 CHOALPARA & HASIMPUR
119 JAMARBATI & NAHAGAN
120 DAKSHINKUL
121 PACANBATI
123 HAMIRGACHHI
133 MALIA (P)
139 MIRERCHAK
141 DURGAPUR
142 KRISHNABATI
143 GAZIPUR
144 PASTA & SAHAPUR

NALIKUL PURBA G.P.

117 PURBBA GOPINATHPUR
140 GUSHKARA
145 NAWAPARA
146 BARGACHHIA
147 NALIKUL
148 ENAYETPUR
149 BIJAYPUR

NARAYANPUR-BEHIRKHANDA G.P.

003 HARISHPUR
004 BALIA

NARAYANPUR-BEHIRKHANDA G.P.

018 JIGRA
019 BAHIR KHANDA
020 DULLA
021 DAKHISN NARAYANPUR
022 TAJPUR
023 CHAK DUMUR
024 SUNDARPUR
049 PASCHIM MALLIKPUR

OLIPUR-KASHIPUR G.P.

001 SULTANPUR
002 AJODHYA KASIPUR
005 SONATIKRI
006 SHIBRAMPUR
007 ALIPUR
008 NAYA NAGAR
009 MANIRAMPUR
010 SATGHARI
[illegible] BHAGABATIPUR
[illegible] [illegible]

PANTRA G.P.

059 SIPAI GACHHI
061 PAHARPUR
123 MALIA (P)
125 DAKSHIN RAMCHANDRAPUR
128 PANTRA
129 ANANTAPUR
133 PRASADPUR
134 KAMALPUR
135 KULPAI
136 ALAMPUR
137 PURBA JAYKRISHNAPUR
138 JHINKA

PASCHIM GOPINATHPUR G.P.

025 MORA
026 SONPUR & CHANDIPUR
027 PANCHGACHHIA
028 PASCHIM GOPINATHPUR
029 NAGPARA
030 BALRAMALLABHPUR
031 BASURI
032 SIRAZPUR
033 SHRIRAMPUR
034 JOYRAMPUR
035 MAHESHWARPUR
036 BHUPATIPUR
037 SAHARA
038 GOPAL PROSAD

SRIPATIPUR-ILIPUR G.P.

130 PURBA MALLIKPUR
131 ILIPUR
132 JOT RADHABALLABH
150 DHANYAHANA
151 BIPRAPUR
152 DANGA MAHESHPUR
153 SHRIPATIPUR
154 KUMIRGARRE

Administrative Divisions (in number), 2005

Police Station	Panchayat Samity	Gram Panchayat	Mouza	Household	Town
1	1	15	154	48,130	-

Population and Density of Population (per sq. kms.), 2001

Population	Density of Population	Area (Sq. K.M.)
2,35,494	1,277	184.42

Population (in number), 2001

Male	Female	Total
1,18,330	1,17,164	2,35,494

Scheduled Castes and Scheduled Tribes Population by Sex (in no.), 2001

Scheduled Castes			Scheduled Tribes		
Male	Female	Total	Male	Female	Total
30,979	31,299	62,278	7,527	7,793	15,320

Broad Pattern of Land Utilisation (in hect.), 2002-2003

Cultivable area	Residual area	Forest area
14,480	3268.58	-

Percentage of Literates by Sex, 2001

Male	Female	Total
79.00	62.70	70.90

Number of Schools (General Education), 2005-2006

Primary	Middle/High	Higher Secondary
186	2/14	10

Number of Students (General Education), 2005-2006

Class	I to V	VI to VIII	IX to X	XI to XII
Total	**24,165**	**920**	**12,835**	**8,877**

Number of Teachers (General Education), 2005-2006

School	Primary	Junior High	High	Higher Sec.
Total	**675**	**12**	**225**	**110**

Distribution of Colleges, 2005-2006

Name	No.
Colleges / University	**1**
Professional & Technical Schools & Colleges	**2**
Special & Non-Formal Education	**238**
Total	**241**

Health Facilities, 2005

Hospital	Health centre	Clinic & Dispensary	Total	Total bed	No. of Doctor
1	**3**	**7**	**46**	**46**	**9**

No. of Veterinary Hospitals

State Animal Health Centre	Block Animal Health Centre	Additional Block Health Centre	Animal Development Aid Centre	Mobile Animal Health Centre	Artificial Insemination (A.I.) Centre
-	**1**	**1**	**12**	-	**10**

BAR DIAGRAM SHOWING POPULATION OF LIVESTOCK SPECIES IN HARIPAL BLOCK

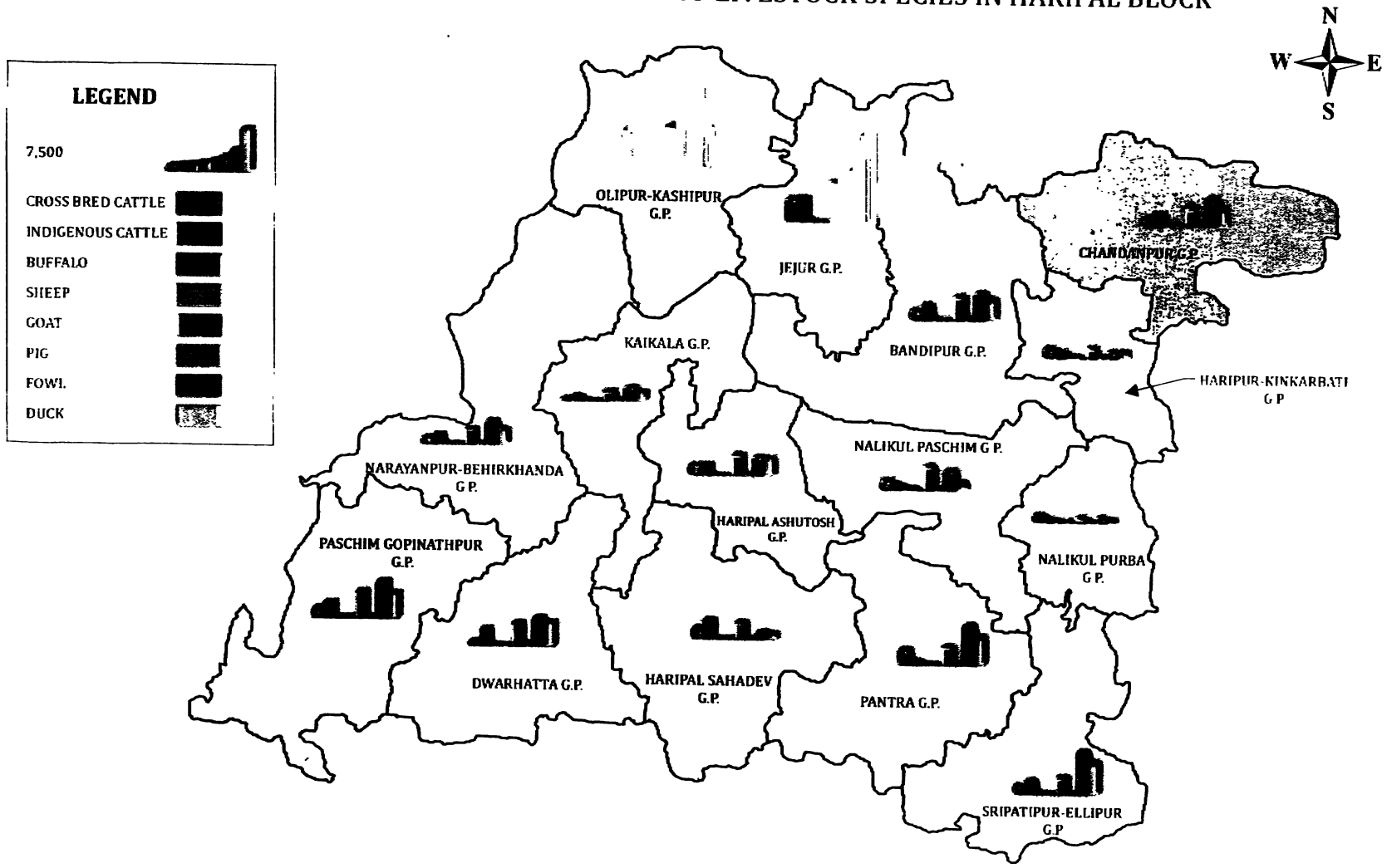

HARIPAL BLOCK AT A GLANCE

	[redacted]	[redacted]	[redacted]	[redacted]	[redacted]	
Cross-Bred Cattle	27508	107	149	73	27	29
Indigenous Cattle	30441	118	165	232	174	185
Total Cattle	57949	225	314	305	201	214
Buffalo	669	3	4	10	8	9
Sheep	0	0	0	2	17	18
Goat	52747	205	286	241	158	168
Pig	1469	6	8	9	8	9
Dog	4051	16	22	25	18	19
Desi Fowl	59291	230	321	318	304	324
Improved Fowl	14376	56	78	381	241	257
Total Fowl	73667	286	399	699	545	580
Desi Drake, Duck & Duckling	53918	209	292	266	119	126
Improved Drake, Duck & Duckling	3397	13	18	17	9	9
Total Drake, Duck & Duckling	57315	222	311	283	127	135
Turkey, Quail & Other Poultry Bird	133	1	1	7	3	3
Total Poultry Bird	131115	509	711	989	675	719
Wooden Plough	744	3	4	15	22	24
Steel Plough	248	1	1	7	7	7
Animal Cart	46	0	0	6	8	9
Leveller	1258	5	7	18	22	23
Chaff Cutter	1167	5	6	25	12	13
Total No. of Persons of Fishery	934	4	5	11	10	10
[redacted]						
[redacted]	64	0	0	2	3	3
[redacted]	151	1	1	2	2	2

Reference Date : 15.10.2007

HARIPAL BLOCK

POPULATION SHARE OF BOVINES AND SMALL ANIMALS

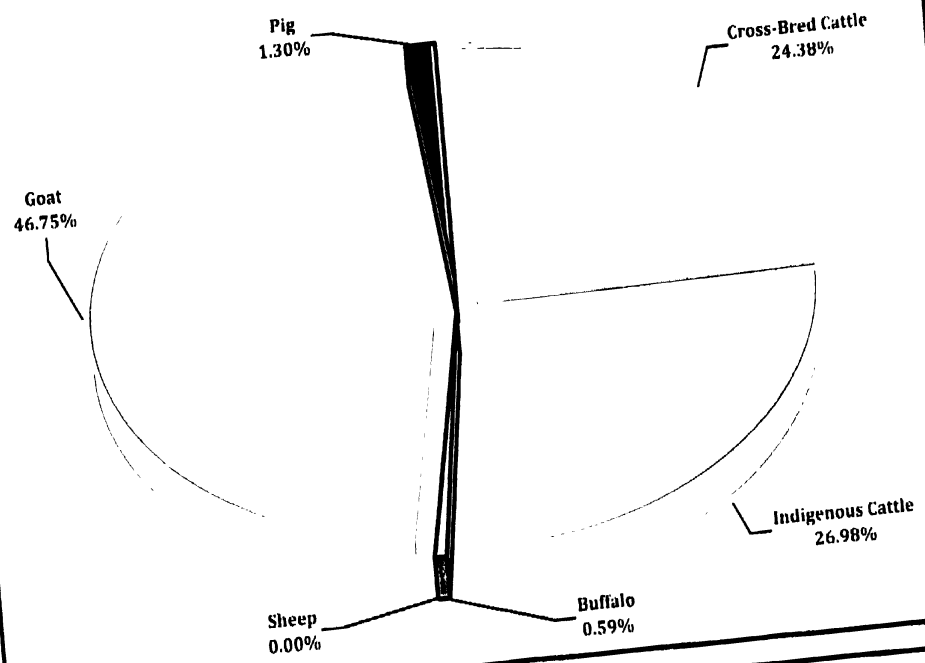

POPULATION SHARE OF FOWL AND DUCK



GRAM PANCHAYATWISE BOVINE POPULATION

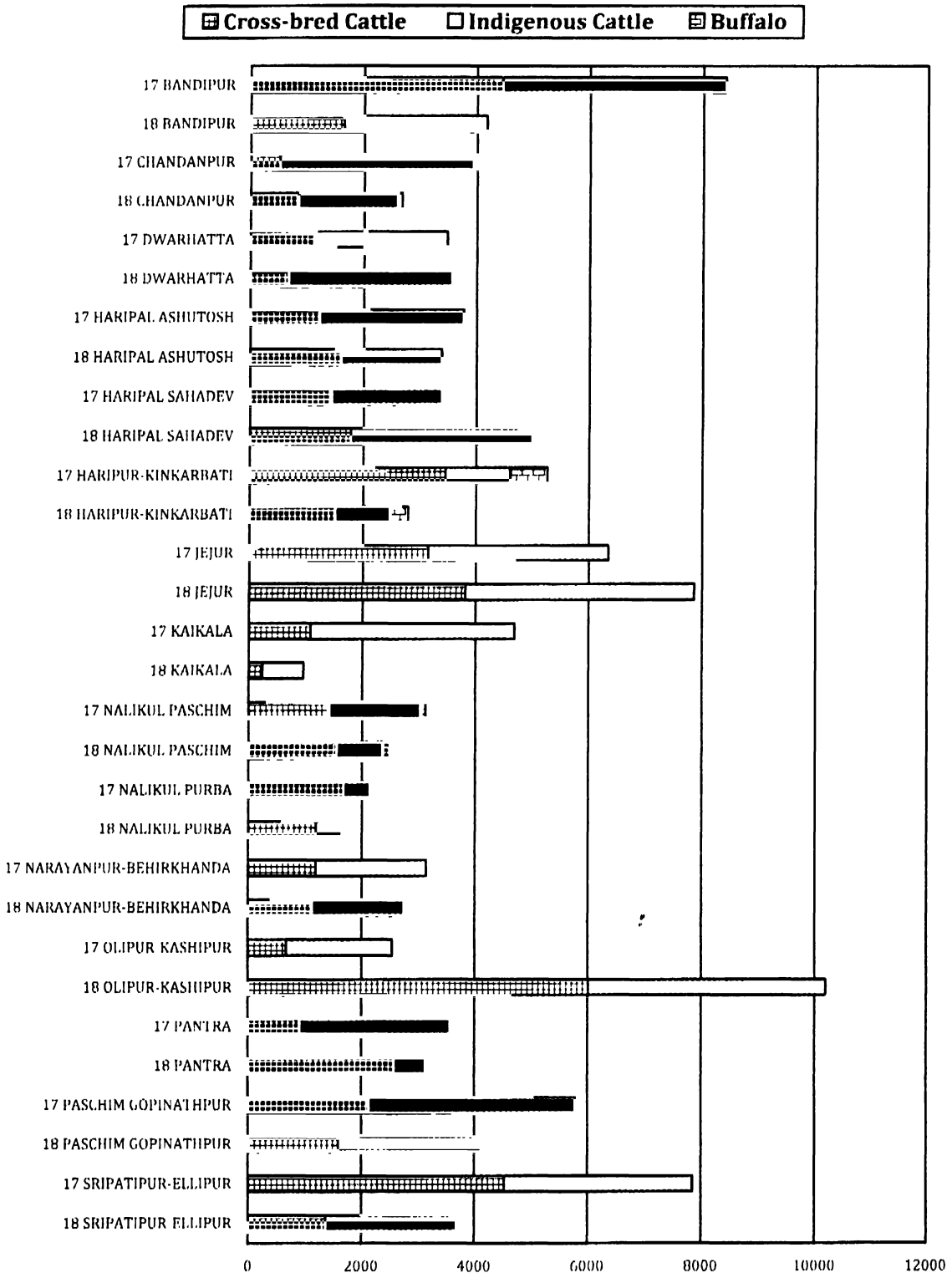

17 - PREVIOUS LIVESTOCK CENSUS, 2003; 18 - PRESENT LIVESTOCK CENSUS, 2007

GRAM PANCHAYATWISE POPULATION OF SMALL ANIMALS

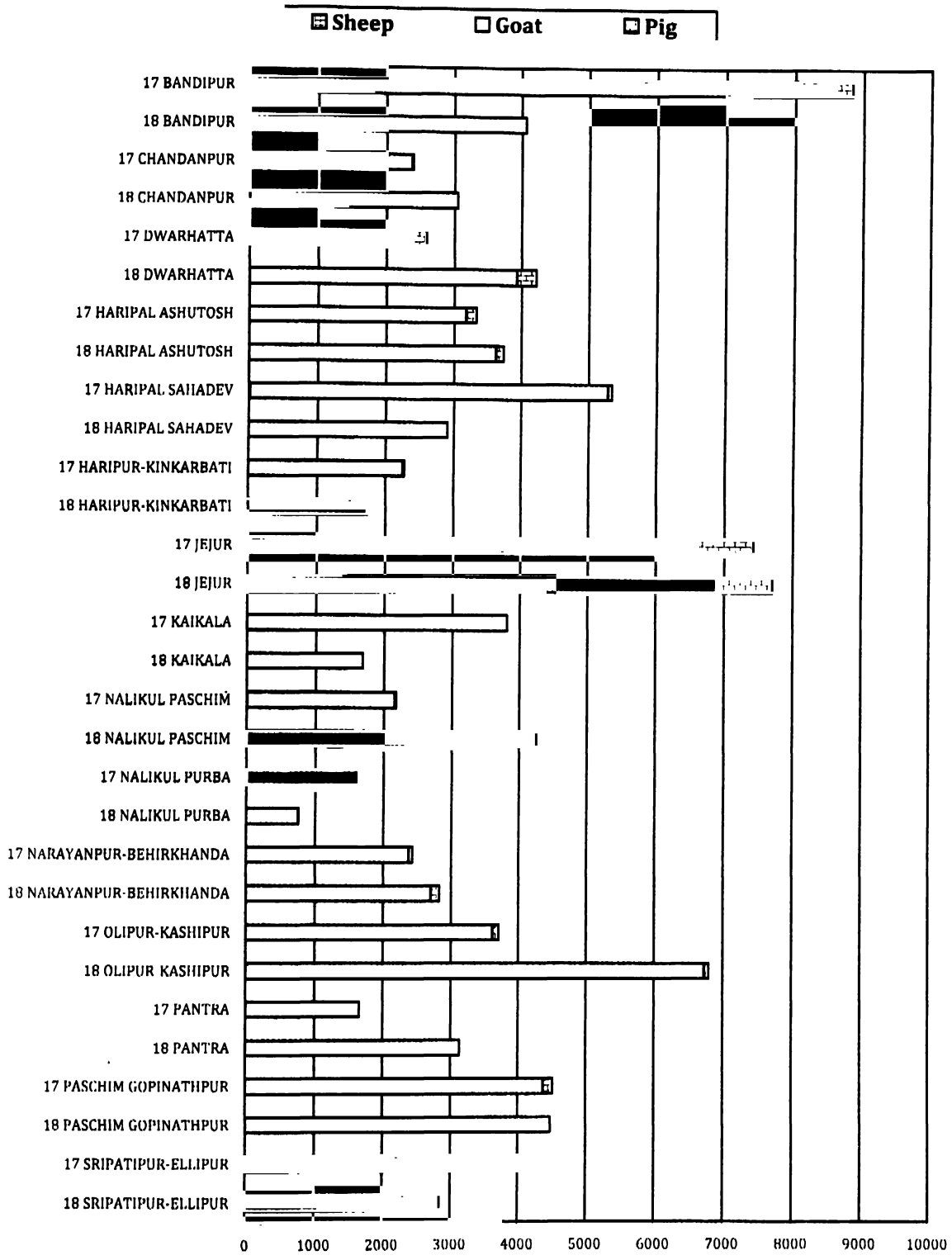

17 - PREVIOUS LIVESTOCK CENSUS, 2003; 18 - PRESENT LIVESTOCK CENSUS, 2007

GRAM PANCHAYATWISE POPULATION OF POULTRY BIRDS

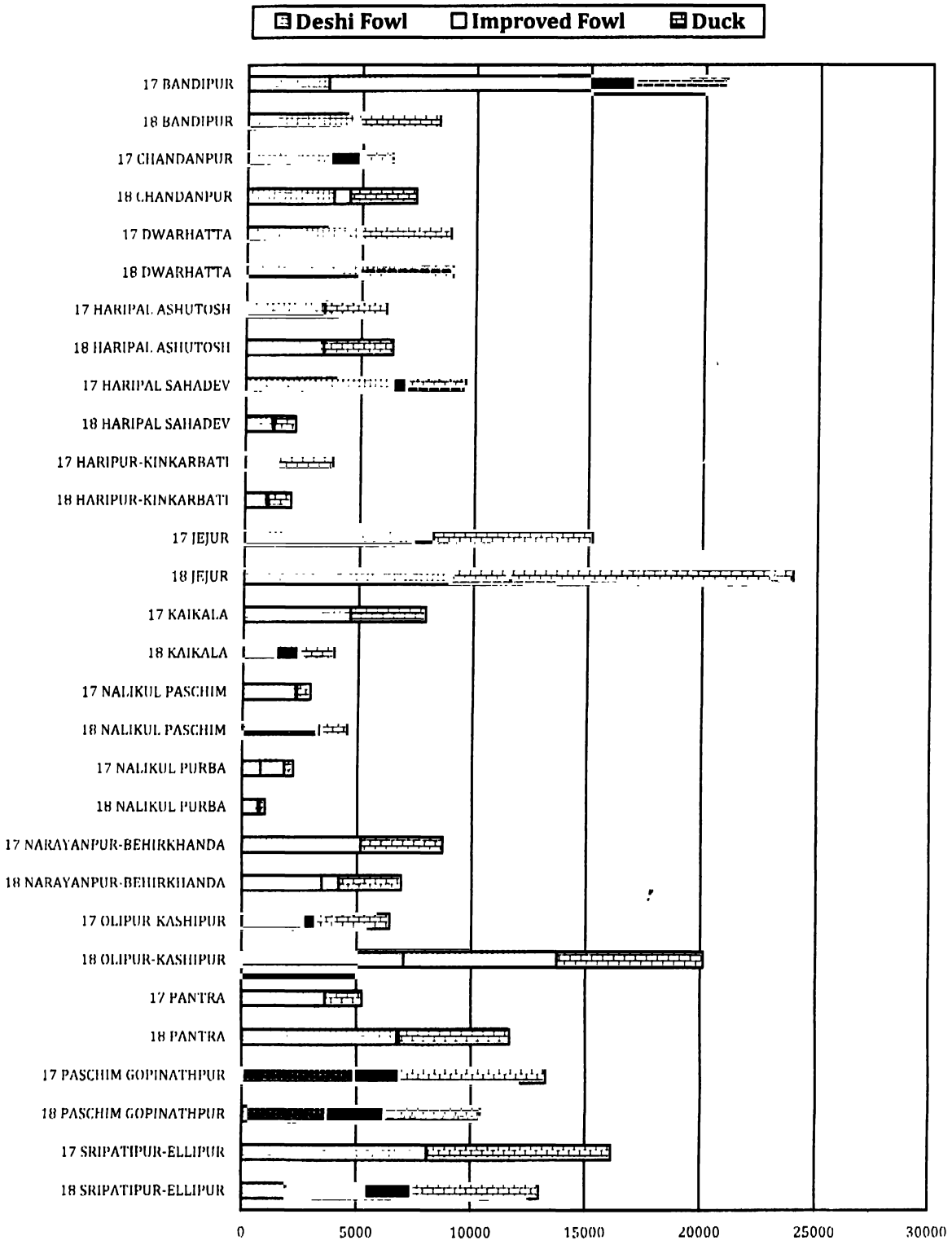

17 - PREVIOUS LIVESTOCK CENSUS, 2003; 18 - PRESENT LIVESTOCK CENSUS, 2007

18th ALL INDIA LIVESTOCK CENSUS, AGRICULTURE IMPLEMENTS AND MACHINERY, FISHERY STATISTICS, WEST BENGAL

Reference Date : 15.10.2007

HOOGHLY DISTRICT

NAME OF THE GRAM PANCHAYAT	No. of Agricultural Households (areawise)									No. of Households based on Nature of Feeding			
	Upto 1 cottah	Above 1 cottah upto 10 cottah	Above 10 cottah upto 1 bigha	Above 1 bigha upto 3 bigha	Above 3 bigha upto 7½ bigha	Above 7½ bigha upto 15 bigha	Above 15 bigha upto 30 bigha	Above 30 bigha upto 75 bigha	Above 75 bigha	Stall feeding	Grazing	Both	Free ranging
1	2	3	4	5	6	7	8	9	10	11	12	13	14
HARIPAL BLOCK													
BANDIPUR G.P.	404	738	387	577	290	144	31	0	0	745	0	1493	0
CHANDANPUR G.P.	280	545	421	598	230	57	0	2	0	229	356	1190	349
DWARHATTA G.P.	858	453	357	299	172	80	2	0	0	125	677	1431	0
HARIPAL ASHUTOSH G.P.	552	595	365	387	159	63	9	0	0	741	102	384	66
HARIPAL SAHADEV G.P.	5	491	720	588	260	72	9	0	0	349	363	1420	15
HARIPUR-KINKARBATI G.P.	438	456	507	385	105	1	0	0	0	224	309	1290	169
JEJUR G.P.	135	1020	709	744	301	215	29	0	0	1462	606	808	377
KAIKALA G.P.	235	483	937	511	304	290	0	0	0	590	1235	855	80
NALIKUL PASCHIM G.P	440	616	353	405	134	46	4	0	0	535	163	399	0
NALIKUL PURBA G.P.	187	490	515	137	15	0	0	0	0	1239	0	195	186
NARAYANPUR-BEHIRKHANDA G.P	1138	637	490	374	165	22	7	0	0	567	810	1032	480
OLIPUR-KASHIPUR G.P.	221	877	1148	921	310	23	0	0	0	233	371	1154	732
PANTRA G.P.	67	693	575	509	439	166	35	18	0	193	281	725	57
PASCHIM GOPINATHPUR G.P.	266	912	799	921	200	15	1	1	0	513	213	2285	104
SRIPATIPUR-ELLIPUR G P.	119	617	723	545	324	81	10	0	0	805	179	602	0
HARIPAL BLOCK TOT :	**5,345**	**9,623**	**9,006**	**7,901**	**3,408**	**1,275**	**137**	**21**	**0**	**8,550**	**5,665**	**15,263**	**2,615**

18th ALL INDIA LIVESTOCK CENSUS, AGRICULTURE IMPLEMENTS AND MACHINERY, FISHERY STATISTICS, WEST BENGAL

HOOGHLY DISTRICT

Reference Date : 15.10.2007

NAME OF THE GRAM PANCHAYAT	Major Occupationwise No. of Households								No. of Households using different Sources of Fodder			
	Agricul-ture	Agricul-ture labourer	Cattle & Buffalo rearing	Sheep, Goat & Pig rearing	Poultry & allied activities	Other activities related to livestock	Fisheries & allied activities	Others	Own produce	Bought from market/ other persons	Both own produce & bought	Other sources
1	15	16	17	18	19	20	21	22	23	24	25	26
HARIPAL BLOCK												
BANDIPUR G.P.	931	798	3	0	16	0	35	788	536	209	1493	0
CHANDANPUR G.P.	921	613	105	7	0	0	0	478	289	543	946	346
DWARHATTA G.P.	791	1237	0	0	0	0	0	194	110	1450	600	62
HARIPAL ASHUTOSH G.P.	994	775	26	22	0	0	19	254	467	356	316	143
HARIPAL SAHADEV G.P.	357	662	5	0	1	56	1	1105	184	787	1042	134
HARIPUR-KINKARBATI G.P.	737	686	180	0	0	0	0	289	339	600	567	386
JEJUR G.P.	1674	943	92	0	0	0	0	544	2056	229	0	968
KAIKALA G.P.	1009	1117	0	0	0	0	0	634	169	1235	1356	0
NALIKUL PASCHIM G.P.	838	863	28	0	0	0	0	269	454	308	0	0
NALIKUL PURBA G.P.	581	339	32	0	3	0	0	665	152	103	1365	0
NARAYANPUR-BEHIRKHANDA G.P.	1145	1334	137	26	0	0	0	157	1524	740	270	220
OLIPUR-KASHIPUR G.P.	1210	1016	65	0	47	0	33	1099	641	768	1532	570
PANTRA G.P.	520	1658	0	0	0	0	0	324	0	0	0	0
PASCHIM GOPINATHPUR G.P.	1287	1449	42	14	4	5	0	314	522	829	1570	193
SRIPATIPUR-ELLIPUR G.P.	790	29	0	0	2	2	0	828	783	658	497	481
HARIPAL BLOCK TOT :	13,785	13,519	715	69	73	63	88	7,942	8,226	8,815	11,554	3,503

18th ALL INDIA LIVESTOCK CENSUS, AGRICULTURE IMPLEMENTS AND MACHINERY, FISHERY STATISTICS, WEST BENGAL

Reference Date : 15.10.2007

HOOGHLY DISTRICT

NAME OF THE GRAM PANCHAYAT	No. of Households Availing institutional financial		Different uses of dung Householdwise (average daily kg.)				No. of Households/Khatals/Farms etc. using different Livestock							
							Livestock							
	Yes	No	Total dung produced (kg.)	Used for fuel (daily kg.)	Used for manure (daily kg.)	Used in other ways (kg.)	Cross-bred Cattle	Indi-genous Cattle	Buffalo	Sheep	Goat	Pig	Dog	Rabbit
1	27	28	29	30	31	32	33	34	35	36	37	38	39	40
HARIPAL BLOCK														
BANDIPUR G.P.	26	2545	28083	17401	8861	2021	759	689	0	0	2249	108	171	0
CHANDANPUR G.P.	1	2123	19846	11294	6489	2063	392	915	34	3	760	0	0	0
DWARHATTA G.P.	0	2222	20831	15124	4889	414	261	1137	19	0	1005	268	3	0
HARIPAL ASHUTOSH G.P.	0	0	23928	17396	4947	1585	903	645	0	0	763	30	76	0
HARIPAL SAHADEV G.P.	73	2074	23543	9431	590	14022	511	1270	32	0	1022	0	4	0
HARIPUR-KINKARBATI G.P.	0	830	13308	4731	5743	1914	677	657	85	0	1116	0	197	0
JEJUR G.P.	0	3253	38036	22785	11306	3945	1640	1495	0	0	2142	173	100	0
KAIKALA G.P.	0	2760	10365	4614	5307	444	244	721	0	0	1686	0	129	0
NALIKUL PASCHIM G.P.	0	0	20447	12562	7088	797	945	632	29	0	1835	51	373	0
NALIKUL PURBA G.P.	0	1620	9000	11250	3877	2873	597	288	4	0	334	4	61	10
NARAYANPUR-BEHIRKHANDA G.P.	0	0	10031	5768	4161	231	447	977	23	0	1069	33	0	0
OLIPUR-KASHIPUR G.P.	0	3500	8258	4928	3089	241	1000	1114	2	0	1509	39	0	0
PANTRA G.P.	0	2502	17735	12937	4686	112	1023	195	2	0	784	8	11	0
PASCHIM GOPINATHPUR G.P.	0	3115	20989	14977	4297	1616	718	1410	0	0	1530	0	60	0
SRIPATIPUR-ELLIPUR G.P.	6	2413	16559	11763	4598	198	630	1148	10	0	940	0	143	1
HARIPAL BLOCK TOT :	**106**	**28,957**	**280,959**	**176,961**	**79,928**	**32,476**	**10,747**	**13,293**	**240**	**3**	**18,744**	**714**	**1,328**	**11**

18th ALL INDIA LIVESTOCK CENSUS, AGRICULTURE IMPLEMENTS AND MACHINERY, FISHERY STATISTICS, WEST BENGAL

HOOGHLY DISTRICT

Reference Date : 15.10.2007

NAME OF THE GRAM PANCHAYAT	No. of Households/Khatals/Farms etc. having Poultry or Producing Milk				No. and classification of source of data														
	Poultry Birds			Milk Producing House-hold	Household	Khatal	Goshala	Dairy	Poultry Farm	Sheep, Goat, Pig etc. Farm	Livestock Market/Hat	Poultry Hatchery	Agriculture Farm	Meat Shop				Fish Shop	Others (Fish Jetty, Harbour, Processing Centre, Fish Hatchery etc.)
	Fowl	Duck	Other Poultry Birds											Sheep	Goat	Pig	Poultry		
1	41	42	43	44	45	46	47	48	49	50	51	52	53	54	55	56	57	58	59
HARIPAL BLOCK																			
BANDIPUR G.P.	1322	1086	0	1102	2571	0	0	0	0	0	0	0	0	0	0	0	0	29	0
CHANDANPUR G.P.	994	743	0	843	2124	0	0	0	0	0	0	4	20	0	0	0	0	0	0
DWARHATTA G.P.	922	917	0	686	2222	0	0	0	0	0	0	0	0	0	0	0	0	0	0
HARIPAL ASHUTOSH G.P.	433	483	0	1178	2130	0	0	0	0	0	0	0	0	0	3	0	2	12	0
HARIPAL SAHADEV G.P.	549	797	0	965	2147	0	0	0	0	0	0	0	0	0	0	0	0	0	0
HARIPUR-KINKARBATI G.P.	706	632	0	917	1992	0	0	0	0	0	0	0	0	0	0	0	0	0	0
JEJUR G.P.	1900	1391	0	1904	3253	0	0	0	0	0	0	0	0	0	1	0	21	32	0
KAIKALA G.P.	2351	1759	0	305	2760	0	0	0	3	0	0	0	0	0	0	0	0	0	0
NALIKUL PASCHIM G.P.	1093	622	0	499	1998	0	0	0	0	0	0	0	0	0	0	0	0	0	0
NALIKUL PURBA G.P.	318	96	0	510	1620	0	0	0	0	0	0	0	0	0	3	0	3	2	0
NARAYANPUR-BEHIRKHANDA G.P.	1061	851	0	931	2809	0	0	0	0	0	0	0	0	0	5	0	11	0	0
OLIPUR-KASHIPUR G.P.	1399	1198	14	1363	3500	0	0	0	0	0	0	0	0	0	0	0	0	35	0
PANTRA G.P.	1256	1205	0	881	2502	0	0	0	0	0	0	0	0	0	0	0	0	0	0
PASCHIM GOPINATHPUR G.P.	1625	1569	0	1556	3115	0	0	0	0	0	0	0	0	0	0	0	0	0	0
SRIPATIPUR-ELLIPUR G.P.	1130	1299	0	1221	2419	2	0	0	1	0	0	0	0	0	1	0	0	3	0
HARIPAL BLOCK TOT :	17,059	14,648	14	14,861	37,062	2	0	0	4	0	0	4	20	0	13	0	37	113	0

Reference Date : 15.10.2007

HOOGHLY DISTRICT

JERSEY CROSS-BRED CATTLE

NAME OF THE GRAM PANCHAYAT	MALE JERSEY CROSS-BRED CATTLE							FEMALE JERSEY CROSS-BRED CATTLE							Total Jersey Cross-bred Cattle (66+73)
	Under 1 year	1 to 2½ years	Over 2½ years (Major use)				Total Male Jersey Cross-bred Cattle (60+61+62+63+64+65)	Under 1 year	1 to 2½ years	Over 2½ years			Above 10 years	Total Female Jersey Cross-bred Cattle (67+68+69+70+71+72)	
			Used for Breeding only	Mainly used for Agri-culture	Mainly used for Bullock Cart	Others				In milk	Dry	Not calved once			
1	60	61	62	63	64	65	66	67	68	69	70	71	72	73	74
HARIPAL BLOCK															
BANDIPUR G.P.	251	125	3	0	0	0	379	182	215	518	191	118	1	1225	1604
CHANDANPUR G.P.	80	17	2	2	0	0	101	103	91	338	70	23	0	625	726
DWARHATTA G.P.	43	31	3	0	0	0	77	119	149	184	125	0	1	578	655
HARIPAL ASHUTOSH G.P.	175	89	0	5	0	2	271	223	165	395	149	18	73	1023	1294
HARIPAL SAHADEV G.P.	166	170	5	78	6	0	425	178	223	324	143	14	120	1002	1427
HARIPUR-KINKARBATI G.P.	229	59	0	0	0	0	288	283	199	497	205	8	2	1194	1482
JEJUR G.P.	374	297	0	0	0	0	671	321	338	750	360	55	253	2077	2748
KAIKALA G.P.	35	28	0	0	0	0	63	30	20	62	12	0	0	124	187
NALIKUL PASCHIM G.P.	259	0	0	0	0	0	259	274	265	424	183	14	0	1160	1419
NALIKUL PURBA G.P.	80	1	0	0	0	0	81	230	240	338	142	18	0	968	1049
NARAYANPUR-BEHIRKHANDA G.P.	110	40	0	5	0	0	155	173	189	310	160	17	9	858	1013
OLIPUR-KASHIPUR G.P.	1789	1442	0	0	0	0	3231	1094	1075	601	0	14	0	2784	6015
PANTRA G.P.	229	133	3	1	0	49	415	242	232	606	362	96	30	1568	1983
PASCHIM GOPINATHPUR G.P.	136	46	0	0	0	0	182	80	53	216	98	60	0	507	689
SRIPATIPUR-ELLIPUR G.P.	101	26	0	0	0	0	127	199	282	332	197	82	15	1107	1234
HARIPAL BLOCK TOT :	4,057	2,504	16	91	6	51	6,725	3,731	3,736	5,895	2,397	537	504	16,800	23,525

18th ALL INDIA LIVESTOCK CENSUS, AGRICULTURE IMPLEMENTS AND MACHINERY, FISHERY STATISTICS, WEST BENGAL

HOOGHLY DISTRICT

Reference Date : 15.10.2007

HOLSTEIN FRIESIAN CROSS-BRED CATTLE

NAME OF THE GRAM PANCHAYAT	MALE HOLSTEIN FRIESIAN CROSS-BRED CATTLE							FEMALE HOLSTEIN FRIESIAN CROSS-BRED CATTLE							Total Holstein Friesian Cross-bred Cattle (81+88)
	Under 1 year	1 to 2½ years	Over 2½ years (Major use)				Total Male Holstein Friesian Cross bred Cattle (75+76+77+78+79+80)	Under 1 year	1 to 2½ years	Over 2½ years			Above 10 years	Total Female Holstein Friesian Cross-bred Cattle (82+83+84+85+86+87)	
			Used for Breeding only	Mainly used for Agri-culture	Mainly used for Bullock Cart	Others				In milk	Dry	Not calved once			
1	75	76	77	78	79	80	81	82	83	84	85	86	87	88	89
HARIPAL BLOCK															
BANDIPUR G.P.	0	0	0	0	0	0	0	11	0	19	3	4	0	37	37
CHANDANPUR G.P.	8	0	1	0	0	0	9	10	16	31	9	6	0	72	81
DWARHATTA G.P.	1	0	0	0	0	0	1	1	5	4	4	1	0	15	16
HARIPAL ASHUTOSH G.P.	43	36	0	0	0	0	79	41	26	81	51	2	31	232	311
HARIPAL SAHADEV G.P.	2	0	0	0	0	0	2	3	20	12	6	0	0	41	43
HARIPUR-KINKARBATI G.P.	4	0	0	0	0	0	4	4	0	18	4	0	0	26	30
JEJUR G.P.	147	140	5	0	0	0	292	152	106	307	126	15	71	777	1069
KAIKALA G.P.	0	0	0	0	0	0	0	0	0	0	0	0	0	0	0
NALIKUL PASCHIM G.P.	19	0	0	0	0	0	19	28	17	53	17	0	0	115	134
NALIKUL PURBA G.P.	15	1	0	0	0	0	16	27	18	48	20	2	0	115	131
NARAYANPUR-BEHIRKHANDA G.P.	5	5	0	0	0	0	10	15	15	42	6	1	0	79	89
OLIPUR-KASHIPUR G.P.	0	0	0	0	0	0	0	0	0	0	0	0	0	0	0
PANTRA G.P.	45	21	0	0	0	8	74	52	41	143	78	16	2	332	406
PASCHIM GOPINATHPUR G.P.	32	15	0	3	0	0	50	26	6	57	22	23	0	134	184
SRIPATIPUR-ELLIPUR G.P.	10	3	0	0	0	0	13	16	27	45	17	12	0	117	130
HARIPAL BLOCK TOT :	331	221	6	3	0	8	569	386	297	860	363	82	104	2,092	2,661

18th ALL INDIA LIVESTOCK CENSUS, AGRICULTURE IMPLEMENTS AND MACHINERY, FISHERY STATISTICS, WEST BENGAL

HOOGHLY DISTRICT

Reference Date : 15.10.2007

OTHER CROSS-BRED CATTLE

NAME OF THE GRAM PANCHAYAT	MALE OTHER CROSS-BRED CATTLE							FEMALE OTHER CROSS-BRED CATTLE							Total Other Cross-bred Cattle (96+103)
	Under 1 year	1 to 2½ years	Over 2½ years (Major use)				Total Male Other Cross-bred Cattle (90+91+92+93+94+95)	Under 1 year	1 to 2½ years	Over 2½ years			Above 10 years	Total Female Other Cross-bred Cattle (97+98+99+100+101+102)	
			Used for Breeding only	Mainly used for Agri-culture	Mainly used for Bullock Cart	Others				In milk	Dry	Not calved once			
1	90	91	92	93	94	95	96	97	98	99	100	101	102	103	104
HARIPAL BLOCK															
BANDIPUR G.P.	0	0	0	0	0	0	0	0	0	0	0	0	0	0	0
CHANDANPUR G.P.	0	0	0	0	0	0	0	5	6	16	8	0	0	35	35
DWARHATTA G.P.	0	0	0	0	0	0	0	0	0	0	0	0	0	0	0
HARIPAL ASHUTOSH G.P.	0	0	0	0	0	0	0	0	0	0	0	0	0	0	0
HARIPAL SAHADEV G.P.	41	38	0	20	2	4	105	61	29	49	1	0	64	204	309
HARIPUR-KINKARBATI G.P.	0	0	0	0	0	0	0	0	0	0	0	0	0	0	0
JEJUR G.P.	0	0	0	0	0	0	0	0	0	0	0	0	0	0	0
KAIKALA G.P.	17	3	0	0	0	0	20	10	0	22	4	0	0	36	56
NALIKUL PASCHIM G.P.	0	0	0	0	0	0	0	0	0	0	0	0	0	0	0
NALIKUL PURBA G.P.	1	0	0	0	0	0	1	0	0	1	1	0	0	2	3
NARAYANPUR-BEHIRKHANDA G.P.	0	0	0	0	0	0	0	0	0	22	0	0	0	22	22
OLIPUR-KASHIPUR G.P.	0	0	0	0	0	0	0	0	0	0	0	0	0	0	0
PANTRA G.P.	23	3	0	0	0	0	26	40	9	74	22	5	4	154	180
PASCHIM GOPINATHPUR G.P.	102	46	0	4	0	0	152	157	5	281	71	51	0	565	717
SRIPATIPUR-ELLIPUR G.P.	0	0	0	0	0	0	0	0	0	0	0	0	0	0	0
HARIPAL BLOCK TOT :	184	90	0	24	2	4	304	273	49	465	107	56	68	1,018	1,322

18th ALL INDIA LIVESTOCK CENSUS, AGRICULTURE IMPLEMENTS AND MACHINERY, FISHERY STATISTICS, WEST BENGAL

HOOGHLY DISTRICT

Reference Date : 15.10.2007

TOTAL CROSS-BRED CATTLE

NAME OF THE GRAM PANCHAYAT	TOTAL MALE CROSS-BRED CATTLE							TOTAL FEMALE CROSS-BRED CATTLE							Total Cross-bred Cattle
	Under 1 year (60+75+90)	1 to 2½ years (61+76+91)	Over 2½ years (Major use)				Total Male Other Cross-bred Cattle (105+106+107+108+109+110)	Under 1 year (67+82+97)	1 to 2½ years (68+83+98)	Over 2½ years			Above 10 years (72+87+102)	Total Female Cross-bred Cattle (112+113+114+115+116+117)	(111+118)
			Used for Breeding only (62+77+92)	Mainly used for Agriculture (63+78+93)	Mainly used for Bullock Cart (64+79+94)	Others (65+80+95)				In milk (69+84+99)	Dry (70+85+100)	Not calved once (71+86+101)			
1	105	106	107	108	109	110	111	112	113	114	115	116	117	118	119
HARIPAL BLOCK															
BANDIPUR G.P.	251	125	3	0	0	0	379	193	215	537	194	122	1	1262	1641
CHANDANPUR G.P.	88	17	3	2	0	0	110	118	113	385	87	29	0	732	842
DWARHATTA G.P.	44	31	3	0	0	0	78	120	154	188	129	1	1	593	671
HARIPAL ASHUTOSH G.P.	218	125	0	5	0	2	350	264	191	476	200	20	104	1255	1605
HARIPAL SAHADEV G.P.	209	208	5	98	8	4	532	242	272	385	150	14	184	1247	1779
HARIPUR-KINKARBATI G.P.	233	59	0	0	0	0	292	287	199	515	209	8	2	1220	1512
JEJUR G.P.	521	437	5	0	0	0	963	473	444	1057	486	70	324	2854	3817
KAIKALA G.P.	52	31	0	0	0	0	83	40	20	84	16	0	0	160	243
NALIKUL PASCHIM G.P.	278	0	0	0	0	0	278	302	282	477	200	14	0	1275	1553
NALIKUL PURBA G.P.	96	2	0	0	0	0	98	257	258	387	163	20	0	1085	1183
NARAYANPUR-BEHIRKHANDA G.P.	115	45	0	5	0	0	165	188	204	374	166	18	9	959	1124
OLIPUR-KASHIPUR G.P.	1789	1442	0	0	0	0	3231	1094	1075	601	0	14	0	2784	6015
PANTRA G.P.	297	157	3	1	0	57	515	334	282	823	462	117	36	2054	2569
PASCHIM GOPINATHPUR G.P.	270	107	0	7	0	0	384	263	64	554	191	134	0	1206	1590
SRIPATIPUR-ELLIPUR G P.	111	29	0	0	0	0	140	215	309	377	214	94	15	1224	1364
HARIPAL BLOCK TOT :	4,572	2,815	22	118	8	63	7,598	4,390	4,082	7,220	2,867	675	676	19,910	27,508

18th ALL INDIA LIVESTOCK CENSUS, AGRICULTURE IMPLEMENTS AND MACHINERY, FISHERY STATISTICS, WEST BENGAL

Reference Date : 15.10.2007

HOOGHLY DISTRICT

INDIGENOUS BREED CATTLE (SAHIWAL, HARIANA, SIRI, GIR, RED SINDHI ETC.)

NAME OF THE GRAM PANCHAYAT	MALE INDIGENOUS BREED CATTLE							FEMALE INDIGENOUS BREED CATTLE							Total Indi-genous Breed Cattle (126+ 133)	Breedwise Breakup of Total Indigenous Breed Cattle				
	Under 1 year	1 to 3 years	Over 3 years (Major work basis)				Total Male Indigenous Breed Cattle (120+121+ 122+123+ 124+125)	Under 1 year	1 to 3 years	Over 3 years			Above 10 years	Total Female Indigenous Breed Cattle (127+128+ 129+130+ 131+132)		Total No. of Sahiwal	Total No. of Hariana	Total No. of Siri	Total No. of Gir	Total Red Sindhi & Others
			Used for Breeding only	Mainly used for Agri-culture	Mainly used for Bullock Cart	Others				In milk	Dry	Not calved once								
1	120	121	122	123	124	125	126	127	128	129	130	131	132	133	134	135	136	137	138	139
HARIPAL BLOCK																				
BANDIPUR G.P.	131	52	0	34	0	0	217	121	84	282	83	53	0	623	840	142	0	0	0	0
CHANDANPUR G.P.	43	44	7	10	0	0	104	72	146	403	106	48	0	775	879	250	327	0	90	212
DWARHATTA G.P.	0	0	0	0	0	0	0	0	0	0	0	0	0	0	0	0	0	0	0	0
HARIPAL ASHUTOSH G.P.	14	4	0	1	0	1	20	9	4	24	7	1	2	47	67	67	0	0	0	0
HARIPAL SAHADEV G.P.	189	149	7	100	4	7	456	265	207	302	97	21	136	1028	1484	1484	0	0	0	0
HARIPUR-KINKARBATI G.P.	0	0	0	0	0	0	0	0	0	0	0	0	0	0	0	0	0	0	0	0
JEJUR G.P.	51	14	0	0	0	0	65	83	21	139	48	0	0	291	356	356	0	0	0	0
KAIKALA G.P.	0	0	0	0	0	0	0	0	0	0	0	0	0	0	0	0	0	0	0	0
NALIKUL PASCHIM G.P.	12	0	0	0	0	0	12	17	28	23	21	0	0	89	101	101	0	0	0	0
NALIKUL PURBA G.P.	31	0	0	0	0	0	31	91	70	133	48	9	0	351	382	338	0	0	0	44
NARAYANPUR-BEHIRKHANDA G.P.	119	97	14	57	2	0	289	128	139	226	70	0	0	563	852	0	0	0	0	0
OLIPUR-KASHIPUR G.P.	0	0	0	0	0	0	0	0	0	0	0	0	0	0	0	0	0	0	0	0
PANTRA G.P.	35	25	0	10	0	82	152	47	21	83	35	19	50	255	407	0	0	0	0	0
PASCHIM GOPINATHPUR G.P.	84	57	10	4	0	0	155	40	28	124	52	30	0	274	429	16	0	0	0	0
SRIPATIPUR-ELLIPUR G.P.	4	1	0	0	0	0	5	4	2	0	1	0	0	7	12	12	0	0	0	0
HARIPAL BLOCK TOT :	713	443	38	216	6	90	1,506	877	750	1,739	568	181	188	4,303	5,809	2,766	327	0	90	256

18th ALL INDIA LIVESTOCK CENSUS, AGRICULTURE IMPLEMENTS AND MACHINERY, FISHERY STATISTICS, WEST BENGAL

HOOGHLY DISTRICT

Reference Date : 15.10.2007

BENGAL / NON-DESCRIPT INDIGENOUS CATTLE

NAME OF THE GRAM PANCHAYAT	MALE BENGAL / NON-DESCRIPT INDIGENOUS CATTLE							FEMALE BENGAL / NON-DESCRIPT INDIGENOUS CATTLE							Total Bengal/Non-descript Indigenous Cattle (146+153)
	Under 1 year	1 to 3 years	Over 3 years (Major work basis)				Total Male Bengal/Non-descript Indigenous Cattle (140+141+142+143+144+145)	Under 1 year	1 to 3 years	Over 3 years			Above 10 years	Total Female Bengal/Non-descript Indigenous Cattle (147+148+149+150+151+152)	
			Used for Breeding only	Mainly used for Agri-culture	Mainly used for Bullock Cart	Others				In milk	Dry	Not calved once			
1	140	141	142	143	144	145	146	147	148	149	150	151	152	153	154
HARIPAL BLOCK															
BANDIPUR G.P.	191	72	1	58	0	0	322	241	202	505	274	154	0	1376	1698
CHANDANPUR G.P.	97	20	4	12	0	0	133	155	119	286	107	75	0	742	875
DWARHATTA G.P.	177	399	10	21	0	0	607	325	813	593	560	0	1	2292	2899
HARIPAL ASHUTOSH G.P.	155	113	0	21	0	1	290	329	132	504	261	19	176	1421	1711
HARIPAL SAHADEV G.P.	121	67	3	114	10	8	323	222	308	400	371	7	109	1417	1740
HARIPUR-KINKARBATI G.P.	137	20	0	33	0	0	190	183	139	303	127	25	2	779	969
JEJUR G.P.	609	327	0	153	8	0	1097	468	336	1100	459	69	169	2601	3698
KAIKALA G.P.	112	78	0	82	0	0	272	84	41	201	61	62	0	449	721
NALIKUL PASCHIM G.P.	128	0	10	80	0	0	218	96	127	173	85	5	6	492	710
NALIKUL PURBA G.P.	7	0	0	12	0	0	19	17	19	25	5	0	0	66	85
NARAYANPUR-BEHIRKHANDA G.P.	120	82	13	56	0	0	271	0	0	470	0	27	6	503	774
OLIPUR-KASHIPUR G.P.	561	644	19	52	0	0	1276	1125	1067	632	79	1	1	2905	4181
PANTRA G.P.	25	7	0	2	0	0	34	33	10	61	5	10	1	120	154
PASCHIM GOPINATHPUR G.P.	337	135	8	25	0	0	505	364	72	734	255	176	0	1601	2106
SRIPATIPUR-ELLIPUR G.P.	163	107	0	14	0	0	284	310	512	588	407	184	26	2027	2311
HARIPAL BLOCK TOT :	2,940	2,071	68	735	18	9	5,841	3,952	3,897	6,575	3,056	814	497	18,791	24,632

18th ALL INDIA LIVESTOCK CENSUS, AGRICULTURE IMPLEMENTS AND MACHINERY, FISHERY STATISTICS, WEST BENGAL

Reference Date : 15.10.2007

HOOGHLY DISTRICT

TOTAL INDIGENOUS CATTLE

NAME OF THE GRAM PANCHAYAT	TOTAL MALE INDIGENOUS CATTLE							TOTAL FEMALE INDIGENOUS CATTLE							Total Indigenous Cattle (161+168)
	Under 1 year (120+140)	1 to 3 years (121+141)	Over 3 years (Major work basis)				Total Male Indigenous Cattle (155+156+157+158+159+160)	Under 1 year (127+147)	1 to 3 years (128+148)	Over 3 years			Above 10 years (132+152)	Total Female Indigenous Cattle (162+163+164+165+166+167)	
			Used for Breeding only (122+142)	Mainly used for Agri-culture (123+143)	Mainly used for Bullock Cart (124+144)	Others (125+145)				In milk (129+149)	Dry (130+150)	Not calved once (131+151)			
1	155	156	157	158	159	160	161	162	163	164	165	166	167	168	169
HARIPAL BLOCK															
BANDIPUR G.P.	322	124	1	92	0	0	539	362	286	787	357	207	0	1999	2538
CHANDANPUR G.P.	140	64	11	22	0	0	237	227	265	689	213	123	0	1517	1754
DWARHATTA G.P.	177	399	10	21	0	0	607	325	813	593	560	0	1	2292	2899
HARIPAL ASHUTOSH G.P.	169	117	0	22	0	2	310	338	136	528	268	20	178	1468	1778
HARIPAL SAHADEV G.P.	310	216	10	214	14	15	779	487	515	702	468	28	245	2445	3224
HARIPUR-KINKARBATI G.P.	137	20	0	33	0	0	190	183	139	303	127	25	2	779	969
JEJUR G.P.	660	341	0	153	8	0	1162	551	357	1239	507	69	169	2892	4054
KAIKALA G.P.	112	78	0	82	0	0	272	84	41	201	61	62	0	449	721
NALIKUL PASCHIM G.P.	140	0	10	80	0	0	230	113	155	196	106	5	6	581	811
NALIKUL PURBA G.P.	38	0	0	12	0	0	50	108	89	158	53	9	0	417	467
NARAYANPUR-BEHIRKHANDA G.P.	239	179	27	113	2	0	560	128	139	696	70	27	6	1066	1626
OLIPUR-KASHIPUR G.P	561	644	19	52	0	0	1276	1125	1067	632	79	1	1	2905	4181
PANTRA G.P.	60	32	0	12	0	82	186	80	31	144	40	29	51	375	561
PASCHIM GOPINATHPUR G.P.	421	192	18	29	0	0	660	404	100	858	307	206	0	1875	2535
SRIPATIPUR-ELLIPUR G.P.	167	108	0	14	0	0	289	314	514	588	408	184	26	2034	2323
HARIPAL BLOCK TOT :	3,653	2,514	106	951	24	99	7,347	4,829	4,647	8,314	3,624	995	685	23,094	30,441

18th ALL INDIA LIVESTOCK CENSUS, AGRICULTURE IMPLEMENTS AND MACHINERY, FISHERY STATISTICS, WEST BENGAL

HOOGHLY DISTRICT

Reference Date : 15.10.2007

INDIGENOUS BREED BUFFALO (MURRAH ETC.)

NAME OF THE GRAM PANCHAYAT	MALE INDIGENOUS BREED BUFFALO (MURRAH ETC.)							MALE INDIGENOUS BREED BUFFALO (MURRAH ETC.)							Total Indigenous Breed Buffalo (176+183)
	Under 1 year	1 to 3 years	Over 3 years (Major work basis)				Total Male Indigenous Breed Buffalo (170+171+172+173+174+175)	Under 1 year	1 to 3 years	Over 3 years			Above 10 years	Total Female Indigenous Breed Buffalo (177+178+179+180+181+182)	
			Used for Breeding only	Mainly used for Agri-culture	Mainly used for Bullock Cart	Others				In milk	Dry	Not calved once			
1	170	171	172	173	174	175	176	177	178	179	180	181	182	183	184
HARIPAL BLOCK															
BANDIPUR G.P.	0	0	0	0	0	0	0	0	0	0	0	0	0	0	0
CHANDANPUR G.P.	0	0	0	0	0	0	0	1	55	3	1	0	0	60	60
DWARHATTA G.P.	0	0	1	0	0	0	1	4	2	8	4	0	0	18	19
HARIPAL ASHUTOSH G.P.	0	0	0	0	0	0	0	0	0	0	0	0	0	0	0
HARIPAL SAHADEV G.P.	3	0	0	0	0	0	3	0	1	12	21	0	0	34	37
HARIPUR-KINKARBATI G.P.	35	8	3	0	0	0	46	59	32	105	81	0	0	277	323
JEJUR G.P.	0	0	0	0	0	0	0	0	0	0	0	0	0	0	0
KAIKALA G.P.	0	0	0	0	0	0	0	0	0	0	0	0	0	0	0
NALIKUL PASCHIM G.P.	10	0	0	0	0	0	10	22	1	74	25	0	0	122	132
NALIKUL PURBA G.P.	0	0	0	0	0	0	0	3	0	8	0	0	0	11	11
NARAYANPUR-BEHIRKHANDA G.P.	0	0	0	0	0	0	0	0	0	0	0	0	0	0	0
OLIPUR-KASHIPUR G.P.	0	0	0	0	0	0	0	0	0	0	0	0	0	0	0
PANTRA G.P.	0	0	0	2	0	0	2	0	0	3	1	0	0	4	6
PASCHIM GOPINATHPUR G.P.	0	0	0	0	0	0	0	0	0	0	0	0	0	0	0
SRIPATIPUR-ELLIPUR G.P.	0	0	0	0	0	0	0	0	0	20	3	0	0	23	23
HARIPAL BLOCK TOT :	48	8	4	2	0	0	62	89	91	233	136	0	0	549	611

18th ALL INDIA LIVESTOCK CENSUS, AGRICULTURE IMPLEMENTS AND MACHINERY, FISHERY STATISTICS, WEST BENGAL

Reference Date : 15.10.2007

HOOGHLY DISTRICT

NON-DESCRIPT BUFFALO

NAME OF THE GRAM PANCHAYAT	MALE NON-DESCRIPT BUFFALO							FEMALE NON-DESCRIPT BUFFALO							Total Non-descript Buffalo (191+198)
	Under 1 year	1 to 3 years	Over 3 years (Major work basis)				Total Male Non-descript Buffalo (185+186+187+188+189+190)	Under 1 year	1 to 3 years	Over 3 years			Above 10 years	Total Female Non-descript Buffalo (192+193+194+195+196+197)	
			Used for Breeding only	Mainly used for Agri-culture	Mainly used for Bullock Cart	Others				In milk	Dry	Not calved once			
1	185	186	187	188	189	190	191	192	193	194	195	196	197	198	199
HARIPAL BLOCK															
BANDIPUR G.P.	0	0	0	0	0	0	0	0	0	0	0	0	0	0	0
CHANDANPUR G.P.	0	15	2	4	0	0	21	0	0	0	0	0	0	0	21
DWARHATTA G.P.	0	0	0	0	0	0	0	0	0	0	0	0	0	0	0
HARIPAL ASHUTOSH G.P.	0	0	0	0	0	0	0	0	0	0	0	0	0	0	0
HARIPAL SAHADEV G.P.	0	0	0	0	0	0	0	0	0	0	0	0	0	0	0
HARIPUR-KINKARBATI G.P.	0	0	0	0	0	0	0	0	0	0	0	0	0	0	0
JEJUR G.P.	0	0	0	0	0	0	0	0	0	0	0	0	0	0	0
KAIKALA G.P.	0	0	0	0	0	0	0	0	0	0	0	0	0	0	0
NALIKUL PASCHIM G.P.	0	0	0	0	0	0	0	0	0	0	0	0	0	0	0
NALIKUL PURBA G.P.	0	0	0	0	0	0	0	0	0	0	0	0	0	0	0
NARAYANPUR-BEHIRKHANDA G P	0	0	0	0	0	0	0	0	0	25	0	0	0	25	25
OLIPUR-KASHIPUR G.P.	0	0	0	0	0	0	0	0	0	0	0	0	0	0	0
PANTRA G.P.	0	0	0	0	0	0	0	0	0	0	0	0	0	0	0
PASCHIM GOPINATHPUR G.P.	0	0	0	0	0	0	0	0	0	0	0	0	0	0	0
SRIPATIPUR-ELLIPUR G.P.	0	0	0	2	0	0	2	0	2	7	1	0	0	10	12
HARIPAL BLOCK TOT :	0	15	2	6	0	0	23	0	2	32	1	0	0	35	58

18th ALL INDIA LIVESTOCK CENSUS, AGRICULTURE IMPLEMENTS AND MACHINERY, FISHERY STATISTICS, WEST BENGAL

HOOGHLY DISTRICT

Reference Date : 15.10.2007

TOTAL BUFFALO

NAME OF THE GRAM PANCHAYAT	TOTAL MALE BUFFALO							TOTAL FEMALE BUFFALO							Total Buffalo (206+ 213)	Total Yak	Total Mithun
	Under 1 year (170+ 185)	1 to 3 years (171+ 186)	Over 3 years (Major work basis)				Total Male Buffalo (176+ 191)	Under 1 year (177+ 192)	1 to 3 years (178+ 193)	Over 3 years			Above 10 years (182+ 197)	Total Female Buffalo (183+ 198)			
			Used for Breeding only (172+ 187)	Mainly used for Agri-culture (173+ 188)	Mainly used for Bullock Cart (174+ 189)	Others (175+ 190)				In milk (179+ 194)	Dry (180+ 195)	Not calved once (181+ 196)					
1	200	201	202	203	204	205	206	207	208	209	210	211	212	213	214	215	216
HARIPAL BLOCK																	
BANDIPUR G.P.	0	0	0	0	0	0	0	0	0	0	0	0	0	0	0	0	0
CHANDANPUR G.P.	0	15	2	4	0	0	21	1	55	3	1	0	0	60	81	0	0
DWARHATTA G.P.	0	0	1	0	0	0	1	4	2	8	4	0	0	18	19	0	0
HARIPAL ASHUTOSH G.P.	0	0	0	0	0	0	0	0	0	0	0	0	0	0	0	0	0
HARIPAL SAHADEV G.P.	3	0	0	0	0	0	3	0	1	12	21	0	0	34	37	0	0
HARIPUR-KINKARBATI G.P.	35	8	3	0	0	0	46	59	32	105	81	0	0	277	323	0	0
JEJUR G.P.	0	0	0	0	0	0	0	0	0	0	0	0	0	0	0	0	0
KAIKALA G.P.	0	0	0	0	0	0	0	0	0	0	0	0	0	0	0	0	0
NALIKUL PASCHIM G.P.	10	0	0	0	0	0	10	22	1	74	25	0	0	122	132	0	0
NALIKUL PURBA G.P.	0	0	0	0	0	0	0	3	0	8	0	0	0	11	11	0	0
NARAYANPUR-BEHIRKHANDA G.P.	0	0	0	0	0	0	0	0	0	25	0	0	0	25	25	0	0
OLIPUR-KASHIPUR G.P.	0	0	0	0	0	0	0	0	0	0	0	0	0	0	0	0	0
PANTRA G.P.	0	0	0	2	0	0	2	0	0	3	1	0	0	4	6	0	0
PASCHIM GOPINATHPUR G.P.	0	0	0	0	0	0	0	0	0	0	0	0	0	0	0	0	0
SRIPATIPUR-ELLIPUR G.P.	0	0	0	2	0	0	2	0	2	27	4	0	0	33	35	0	0
HARIPAL BLOCK TOT :	48	23	6	8	0	0	85	89	93	265	137	0	0	584	669	0	0

18th ALL INDIA LIVESTOCK CENSUS, AGRICULTURE IMPLEMENTS AND MACHINERY, FISHERY STATISTICS, WEST BENGAL

HOOGHLY DISTRICT

Reference Date : 15.10.2007

SHEEP

NAME OF THE GRAM PANCHAYAT	Utilisation of Milk (Daily Kg.) by the Milk Producer					CROSS-BRED SHEEP							GAROLE BREED INDIGENOUS SHEEP						
	Consumed as fluid milk by the producer household (Daily Kg.)	Sold as fluid milk (Daily Kg.)			Converted into milk products (Daily Kg.)	MALE			FEMALE			Total Cross-bred Sheep (224+227)	MALE			FEMALE			Total Garole Breed Indi-genous Sheep (231+234)
		Direct to Con-sumer	Through Cooper-ative	To Middle man		Upto 6 months	6 months & above	Total Male (222+223)	Upto 6 months	6 months & above	Total Female (225+226)		Upto 6 months	6 months & above	Total Male (229+230)	Upto 6 months	6 months & above	Total Female (232+233)	
1	217	218	219	220	221	222	223	224	225	226	227	228	229	230	231	232	233	234	235
HARIPAL BLOCK																			
BANDIPUR G.P.	1129	4604	0	58	218	0	0	0	0	0	0	0	0	0	0	0	0	0	0
CHANDANPUR G.P.	1547	1903	0	1471	1648	0	0	0	0	0	0	0	0	0	0	0	0	0	0
DWARHATTA G.P.	462	0	0	1370	0	0	0	0	0	0	0	0	0	0	0	0	0	0	0
HARIPAL ASHUTOSH G.P.	1185	280	0	3670	44	0	0	0	0	0	0	0	0	0	0	0	0	0	0
HARIPAL SAHADEV G.P.	207	54	7	2782	265	0	0	0	0	0	0	0	0	0	0	0	0	0	0
HARIPUR-KINKARBATI G.P.	717	1122	0	0	3024	0	0	0	0	0	0	0	0	0	0	0	0	0	0
JEJUR G.P.	1646	0	0	9208	179	0	0	0	0	0	0	0	0	0	0	0	0	0	0
KAIKALA G.P.	522	374	0	97	150	0	0	0	0	0	0	0	0	0	0	0	0	0	0
NALIKUL PASCHIM G.P.	526	0	0	2823	655	0	0	0	0	0	0	0	0	0	0	0	0	0	0
NALIKUL PURBA G.P.	648	262	0	1169	257	0	0	0	0	0	0	0	0	0	0	0	0	0	0
NARAYANPUR-BEHIRKHANDA G.P.	715	1725	0	551	646	0	0	0	0	0	0	0	0	0	0	0	0	0	0
OLIPUR-KASHIPUR G.P.	3008	4993	0	0	0	0	0	0	0	0	0	0	0	0	0	0	0	0	0
PANTRA G.P.	435	4540	40	283	0	0	0	0	0	0	0	0	0	0	0	0	0	0	0
PASCHIM GOPINATHPUR G.P.	1002	2332	0	1000	0	0	0	0	0	0	0	0	0	0	0	0	0	0	0
SRIPATIPUR-ELLIPUR G P.	736	2036	0	0	762	0	0	0	0	0	0	0	0	0	0	0	0	0	0
HARIPAL BLOCK TOT :	**14,485**	**24,225**	**47**	**24,482**	**7,848**	**0**	**0**	**0**	**0**	**0**	**0**	**0**	**0**	**0**	**0**	**0**	**0**	**0**	**0**

18th ALL INDIA LIVESTOCK CENSUS, AGRICULTURE IMPLEMENTS AND MACHINERY, FISHERY STATISTICS, WEST BENGAL

HOOGHLY DISTRICT

SHEEP

Reference Date : 15.10.2007

NAME OF THE GRAM PANCHAYAT	BANAPALA BREED INDIGENOUS SHEEP							OTHER BREED INDIGENOUS SHEEP (CHOTTANAGPURI, SHAHABADI ETC.)							Total Sheep (228+235+242+249)
	MALE			FEMALE			Total Banapala Breed Indigenous Sheep (238+241)	MALE			FEMALE			Total Other Breed Indigenous Sheep (245+248)	
	Upto 6 months	6 months & above	Total Male (236+237)	Upto 6 months	6 months & above	Total Female (239+240)		Upto 6 months	6 months & above	Total Male (243+244)	Upto 6 months	6 months & above	Total Female (246+247)		
1	236	237	238	239	240	241	242	243	244	245	246	247	248	249	250
HARIPAL BLOCK															
BANDIPUR G.P.	0	0	0	0	0	0	0	0	0	0	0	0	0	0	0
CHANDANPUR G.P.	0	0	0	0	0	0	0	0	0	0	0	0	0	0	0
DWARHATTA G.P.	0	0	0	0	0	0	0	0	0	0	0	0	0	0	0
HARIPAL ASHUTOSH G.P.	0	0	0	0	0	0	0	0	0	0	0	0	0	0	0
HARIPAL SAHADEV G.P.	0	0	0	0	0	0	0	0	0	0	0	0	0	0	0
HARIPUR-KINKARBATI G.P.	0	0	0	0	0	0	0	0	0	0	0	0	0	0	0
JEJUR G.P.	0	0	0	0	0	0	0	0	0	0	0	0	0	0	0
KAIKALA G.P.	0	0	0	0	0	0	0	0	0	0	0	0	0	0	0
NALIKUL PASCHIM G.P.	0	0	0	0	0	0	0	0	0	0	0	0	0	0	0
NALIKUL PURBA G.P.	0	0	0	0	0	0	0	0	0	0	0	0	0	0	0
NARAYANPUR-BEHIRKHANDA G.P.	0	0	0	0	0	0	0	0	0	0	0	0	0	0	0
OLIPUR-KASHIPUR G.P.	0	0	0	0	0	0	0	0	0	0	0	0	0	0	0
PANTRA G.P.	0	0	0	0	0	0	0	0	0	0	0	0	0	0	0
PASCHIM GOPINATHPUR G.P.	0	0	0	0	0	0	0	0	0	0	0	0	0	0	0
SRIPATIPUR-ELLIPUR G.P.	0	0	0	0	0	0	0	0	0	0	0	0	0	0	0
HARIPAL BLOCK TOT :	0	0	0	0	0	0	0	0	0	0	0	0	0	0	0

18th ALL INDIA LIVESTOCK CENSUS, AGRICULTURE IMPLEMENTS AND MACHINERY, FISHERY STATISTICS, WEST BENGAL

Reference Date : 15.10.2007

HOOGHLY DISTRICT

GOAT

NAME OF THE GRAM PANCHAYAT	BENGAL BREED INDIGENOUS GOAT (BLACK, WHITE, BROWN ETC.)							JAMUNAPARI BREED INDIGENOUS GOAT						
	MALE			FEMALE			Total Bengal Breed Indigenous Goat (253+256)	MALE			FEMALE			Total Jamunapari Breed Indigenous Goat (260+263)
	Under 1 year	1 year & above	Total Male (251+252)	Under 1 year	1 year & above	Total Female (254+255)		Under 1 year	1 year & above	Total Male (258+259)	Under 1 year	1 year & above	Total Female (261+262)	
1	251	252	253	254	255	256	257	258	259	260	261	262	263	264
HARIPAL BLOCK														
BANDIPUR G.P.	1133	579	1712	996	1359	2355	4067	0	0	0	0	0	0	0
CHANDANPUR G.P.	514	330	844	757	1343	2100	2944	0	0	0	0	0	0	0
DWARHATTA G.P.	528	449	977	1145	1807	2952	3929	0	0	0	0	0	0	0
HARIPAL ASHUTOSH G.P.	992	574	1566	1352	703	2055	3621	0	0	0	0	0	0	0
HARIPAL SAHADEV G.P.	660	199	859	924	1127	2051	2910	0	0	0	0	0	0	0
HARIPUR-KINKARBATI G.P.	332	626	958	353	421	774	1732	0	0	0	0	0	0	0
JEJUR G.P.	1870	1870	3740	1685	1469	3154	6894	0	0	0	0	0	0	0
KAIKALA G.P.	380	440	820	388	478	866	1686	0	0	0	0	0	0	0
NALIKUL PASCHIM G.P.	1444	437	1881	1663	664	2327	4208	0	0	0	0	0	0	0
NALIKUL PURBA G.P.	251	50	301	184	224	408	709	2	1	3	1	3	4	7
NARAYANPUR-BEHIRKHANDA G.P.	565	329	894	549	1257	1806	2700	0	0	0	0	0	0	0
OLIPUR-KASHIPUR G.P.	1848	1688	3536	1762	1432	3194	6730	0	0	0	0	0	0	0
PANTRA G P.	598	560	1158	593	1364	1957	3115	3	6	9	3	14	17	26
PASCHIM GOPINATHPUR G.P.	847	562	1409	795	1137	1932	3341	126	95	221	98	80	178	399
SRIPATIPUR-ELLIPUR G.P.	538	477	1015	678	1109	1787	2802	4	6	10	9	21	30	40
HARIPAL BLOCK TOT :	**12,500**	**9,170**	**21,670**	**13,824**	**15,894**	**29,718**	**51,388**	**135**	**108**	**243**	**111**	**118**	**229**	**472**

HOOGHLY DISTRICT

Reference Date : 15.10.2007

GOAT AND HORSE

NAME OF THE GRAM PANCHAYAT	OTHER BREED INDIGENOUS GOAT (SIROHI, BARBARI, JHAKRANA ETC.)							Total Goat (257+264 +271)	MALE				FEMALE			Total Horse (276+279)
	MALE			FEMALE			Total Other Breed Indigenous Goat (267+270)		Under 3 years	3 years & above		Total Male (273+274 +275)	Under 3 years	3 years & above	Total Female (277+278)	
	Under 1 year	1 year & above	Total Male (265+266)	Under 1 year	1 year & above	Total Female (268+269)				Used for Cart	Used for Sports					
1	265	266	267	268	269	270	271	272	273	274	275	276	277	278	279	280
HARIPAL BLOCK																
BANDIPUR G.P.	0	0	0	0	0	0	0	4067	0	0	0	0	0	0	0	0
CHANDANPUR G.P.	22	44	66	13	31	44	110	3054	0	0	0	0	0	0	0	0
DWARHATTA G.P.	0	0	0	0	0	0	0	3929	0	0	0	0	0	0	0	0
HARIPAL ASHUTOSH G.P.	0	0	0	0	0	0	0	3621	0	0	0	0	0	0	0	0
HARIPAL SAHADEV G.P.	0	0	0	0	0	0	0	2910	0	0	0	0	0	0	0	0
HARIPUR-KINKARBATI G.P.	0	0	0	0	0	0	0	1732	0	0	0	0	0	0	0	0
JEJUR G.P.	0	0	0	0	0	0	0	6894	0	0	0	0	0	0	0	0
KAIKALA G.P.	0	0	0	0	0	0	0	1686	0	0	0	0	0	0	0	0
NALIKUL PASCHIM G.P.	0	0	0	0	0	0	0	4208	0	0	0	0	0	0	0	0
NALIKUL PURBA G.P.	9	4	13	10	13	23	36	752	0	0	0	0	0	0	0	0
NARAYANPUR-BEHIRKHANDA G.P.	0	0	0	0	0	0	0	2700	0	0	0	0	0	0	0	0
OLIPUR-KASHIPUR G.P.	0	0	0	0	0	0	0	6730	0	0	0	0	0	0	0	0
PANTRA G.P.	0	0	0	0	0	0	0	3141	0	0	0	0	0	0	0	0
PASCHIM GOPINATHPUR G.P.	220	210	430	168	143	311	741	4481	0	0	0	0	0	0	0	0
SRIPATIPUR-ELLIPUR G.P.	0	0	0	0	0	0	0	2842	0	0	0	0	0	0	0	0
HARIPAL BLOCK TOT :	251	258	509	191	187	378	887	52,747	0	0	0	0	0	0	0	0

18th ALL INDIA LIVESTOCK CENSUS, AGRICULTURE IMPLEMENTS AND MACHINERY, FISHERY STATISTICS, WEST BENGAL

Reference Date : 15.10.2007

HOOGHLY DISTRICT

PONNY, MULE, DONKEY AND CAMEL

NAME OF THE GRAM PANCHAYAT	MALE				FEMALE			Total Ponny (284+ 287)	MULE			DONKEY			CAMEL		
	Under 3 years	3 years & above		Total Male (281+ 282 +283)	Under 3 years	3 years & above	Total Female (285+ 286)		Under 3 years	3 years & above	Total Mule (289+ 290)	Under 3 years	3 years & above	Total Donkey (292+ 293)	Under 3 years	3 years & above	Total Camel (295+ 296)
		Used for Cart	Used for Sports														
1	281	282	283	284	285	286	287	288	289	290	291	292	293	294	295	296	297
HARIPAL BLOCK																	
BANDIPUR G.P.	0	0	0	0	0	0	0	0	0	0	0	0	0	0	0	0	0
CHANDANPUR G.P.	0	0	0	0	0	0	0	0	0	0	0	0	0	0	0	0	0
DWARHATTA G.P.	0	0	0	0	0	0	0	0	0	0	0	0	0	0	0	0	0
HARIPAL ASHUTOSH G.P.	0	0	0	0	0	0	0	0	0	0	0	0	0	0	0	0	0
HARIPAL SAHADEV G.P.	0	0	0	0	0	0	0	0	0	0	0	0	0	0	0	0	0
HARIPUR-KINKARBATI G.P.	0	0	0	0	0	0	0	0	0	0	0	0	0	0	0	0	0
JEJUR G.P.	0	0	0	0	0	0	0	0	0	0	0	0	0	0	0	0	0
KAIKALA G.P.	0	0	0	0	0	0	0	0	0	0	0	0	0	0	0	0	0
NALIKUL PASCHIM G.P.	0	0	0	0	0	0	0	0	0	0	0	0	0	0	0	0	0
NALIKUL PURBA G.P.	0	0	0	0	0	0	0	0	0	0	0	0	0	0	0	0	0
NARAYANPUR-BEHIRKHANDA G.P.	0	0	0	0	0	0	0	0	0	0	0	0	0	0	0	0	0
OLIPUR-KASHIPUR G.P.	0	0	0	0	0	0	0	0	0	0	0	0	0	0	0	0	0
PANTRA G.P.	0	0	0	0	0	0	0	0	0	0	0	0	0	0	0	0	0
PASCHIM GOPINATHPUR G.P.	0	0	0	0	0	0	0	0	0	0	0	0	0	0	0	0	0
SRIPATIPUR-ELLIPUR G.P.	0	0	0	0	0	0	0	0	0	0	0	0	0	0	0	0	0
HARIPAL BLOCK TOT :	0	0	0	0	0	0	0	0	0	0	0	0	0	0	0	0	0

18th ALL INDIA LIVESTOCK CENSUS, AGRICULTURE IMPLEMENTS AND MACHINERY, FISHERY STATISTICS, WEST BENGAL

HOOGHLY DISTRICT — **PIG** — **Reference Date : 15.10.2007**

NAME OF THE GRAM PANCHAYAT	CROSS-BRED PIG							GHOONGRU BREED INDIGENOUS PIG						
	MALE			FEMALE			Total Cross-bred Pig (300+303)	MALE			FEMALE			Total Ghoongru Breed Indigenous Pig (307+310)
	Below 6 months	6 months & above	Total Male (298+299)	Below 6 months	6 months & above	Total Female (301+302)		Below 6 months	6 months & above	Total Male (305+306)	Below 6 months	6 months & above	Total Female (308+309)	
1	298	299	300	301	302	303	304	305	306	307	308	309	310	311
HARIPAL BLOCK														
BANDIPUR G.P.	0	0	0	0	0	0	0	0	0	0	0	0	0	0
CHANDANPUR G.P.	0	0	0	0	0	0	0	0	0	0	0	0	0	0
DWARHATTA G.P.	0	0	0	0	0	0	0	0	0	0	0	0	0	0
HARIPAL ASHUTOSH G.P.	0	0	0	0	0	0	0	0	0	0	0	0	0	0
HARIPAL SAHADEV G.P.	0	0	0	0	0	0	0	0	0	0	0	0	0	0
HARIPUR-KINKARBATI G.P.	0	0	0	0	0	0	0	0	0	0	0	0	0	0
JEJUR G.P.	0	0	0	0	0	0	0	0	0	0	0	0	0	0
KAIKALA G.P.	0	0	0	0	0	0	0	0	0	0	0	0	0	0
NALIKUL PASCHIM G.P.	0	0	0	0	0	0	0	0	0	0	0	0	0	0
NALIKUL PURBA G.P.	0	0	0	0	0	0	0	2	0	2	0	2	2	4
NARAYANPUR-BEHIRKHANDA G.P.	0	0	0	0	0	0	0	0	0	0	0	0	0	0
OLIPUR-KASHIPUR G.P.	0	0	0	0	0	0	0	0	0	0	0	0	0	0
PANTRA G.P.	0	0	0	0	0	0	0	0	0	0	0	0	0	0
PASCHIM GOPINATHPUR G.P.	0	0	0	0	0	0	0	0	0	0	0	0	0	0
SRIPATIPUR-ELLIPUR G.P.	0	0	0	0	0	0	0	0	0	0	0	0	0	0
HARIPAL BLOCK TOT :	0	0	0	0	0	0	0	2	0	2	0	2	2	4

18th ALL INDIA LIVESTOCK CENSUS, AGRICULTURE IMPLEMENTS AND MACHINERY, FISHERY STATISTICS, WEST BENGAL

HOOGHLY DISTRICT

Reference Date : 15.10.2007

PIG, DOG AND RABBIT

NAME OF THE GRAM PANCHAYAT	OTHER INDIGENOUS PIG							Total Pig (304+ 311+ 318)	PET DOG			OTHER (STREET) DOG			Total Dog (322+ 325)	RABBIT		
	MALE			FEMALE			Total Other Indi-genous Pig (314+ 317)											
	Below 6 months	6 months & above	Total Male (312+ 313)	Below 6 months	6 months & above	Total Female (315+ 316)			Male	Female	Total Pet Dog (320+ 321)	Male	Female	Total Other Dog (323+ 324)		Male	Female	Total Rabbit (327+ 328)
1	312	313	314	315	316	317	318	319	320	321	322	323	324	325	326	327	328	329
HARIPAL BLOCK																		
BANDIPUR G.P.	0	0	0	0	0	0	0	0	27	6	33	68	70	138	171	0	0	0
CHANDANPUR G.P.	0	0	0	0	0	0	0	0	62	41	103	107	174	281	384	0	0	0
DWARHATTA G.P.	33	49	82	70	137	207	289	289	0	3	3	32	58	90	93	0	0	0
HARIPAL ASHUTOSH G.P.	20	40	60	25	30	55	115	115	18	12	30	135	151	286	316	0	0	0
HARIPAL SAHADEV G.P.	0	0	0	0	0	0	0	0	65	0	65	87	66	153	218	0	0	0
HARIPUR-KINKARBATI G.P.	0	0	0	0	0	0	0	0	19	0	19	104	74	178	197	0	0	0
JEJUR G.P.	268	227	495	124	192	316	811	811	59	41	100	355	371	726	826	0	0	0
KAIKALA G.P.	0	0	0	0	0	0	0	0	45	48	93	134	89	223	316	0	0	0
NALIKUL PASCHIM G.P.	22	0	22	0	29	29	51	51	32	31	63	144	166	310	373	0	0	0
NALIKUL PURBA G.P.	1	0	1	2	1	3	4	8	52	0	52	73	89	162	214	6	6	12
NARAYANPUR-BEHIRKHANDA G.P.	24	30	54	29	46	75	129	129	21	13	34	92	108	200	234	0	0	0
OLIPUR-KASHIPUR G.P.	14	18	32	18	16	34	66	66	13	19	32	257	157	414	446	0	0	0
PANTRA G.P.	0	0	0	0	0	0	0	0	0	0	0	0	0	0	0	0	0	0
PASCHIM GOPINATHPUR G.P.	0	0	0	0	0	0	0	0	31	1	32	17	23	40	72	0	0	0
SRIPATIPUR-ELLIPUR G.P.	0	0	0	0	0	0	0	0	22	9	31	86	74	160	191	1	1	2
HARIPAL BLOCK TOT :	382	364	746	268	451	719	1,465	1,469	466	224	690	1,691	1,670	3,361	4,051	7	7	14

18th ALL INDIA LIVESTOCK CENSUS, AGRICULTURE IMPLEMENTS AND MACHINERY, FISHERY STATISTICS, WEST BENGAL

HOOGHLY DISTRICT

Reference Date : 15.10.2007

FOWL (COCK, HEN, CHICKEN)

NAME OF THE GRAM PANCHAYAT	FOWL (COCK, HEN, CHICKEN) (MALE+FEMALE)															
	COCK (5 months & above)					HEN (5 months & above)					DESHI CHICKEN (Below 5 months)					
	Deshi Aseel	Deshi Others	Improved White	Improved Coloured	Total Cock (330+331+332+333)	Deshi Aseel	Deshi Others	Improved White	Improved Coloured	Total Hen (335+336+337+338)	Aseel for Egg	Other for Egg	Total (340+341)	Aseel for Meat	Other for Meat	Total Deshi Chicken (343+344)
1	330	331	332	333	334	335	336	337	338	339	340	341	342	343	344	345
HARIPAL BLOCK																
BANDIPUR G.P.	361	660	0	79	1100	1072	1812	3	34	2921	474	261	735	0	0	0
CHANDANPUR G.P.	883	394	131	59	1467	1928	341	85	30	2384	68	86	154	8	40	48
DWARHATTA G.P.	0	885	0	4	889	0	3653	0	8	3661	0	192	192	0	142	142
HARIPAL ASHUTOSH G.P.	0	667	0	0	667	0	925	0	0	925	0	1087	1087	0	666	666
HARIPAL SAHADEV G.P.	303	23	17	6	349	741	123	8	4	876	0	0	0	0	0	0
HARIPUR-KINKARBATI G.P.	151	225	10	6	392	323	210	6	7	546	21	9	30	3	3	6
JEJUR G.P.	0	2225	0	20	2245	0	2300	0	10	2310	0	2530	2530	0	1905	1905
KAIKALA G.P.	0	430	0	340	770	0	622	0	312	934	0	150	150	0	182	182
NALIKUL PASCHIM G.P.	0	1232	50	50	1332	0	1820	67	44	1931	0	40	40	0	119	119
NALIKUL PURBA G.P.	7	75	0	1	83	2	375	0	14	391	4	143	147	13	78	91
NARAYANPUR-BEHIRKHANDA G.P.	174	334	184	166	858	2343	496	220	157	3216	19	39	58	16	28	44
OLIPUR-KASHIPUR G.P.	0	1908	233	1360	3501	0	1806	54	1326	3186	0	1845	1845	0	1472	1472
PANTRA G.P.	433	924	1	15	1373	1175	1683	27	0	2885	831	1060	1891	271	382	653
PASCHIM GOPINATHPUR G.P.	459	663	208	306	1636	367	157	994	197	1715	466	1009	1475	320	233	553
SRIPATIPUR-ELLIPUR G.P.	145	579	0	143	867	379	2925	1	493	3798	49	1229	1278	11	69	80
HARIPAL BLOCK TOT :	2,916	11,224	834	2,555	17,529	8,330	19,248	1,465	2,636	31,679	1,932	9,680	11,612	642	5,319	5,961

18th ALL INDIA LIVESTOCK CENSUS, AGRICULTURE IMPLEMENTS AND MACHINERY, FISHERY STATISTICS, WEST BENGAL

HOOGHLY DISTRICT

Reference Date : 15.10.2007

FOWL (COCK, HEN, CHICKEN) AND DRAKE, DUCK

NAME OF THE GRAM PANCHAYAT	FOWL (COCK, HEN, CHICKEN) (MALE+FEMALE)							DRAKE, DUCK (MALE+FEMALE)					
	IMPROVED CHICKEN (Below 5 months)						Total Fowl (334+339+342+345+348+351)	Drake (6 months & above)			Duck (6 months & above)		
	White for Egg	Coloured for Egg	Total (346+347)	White for Meat	Coloured for Meat	Total Improved Chicken (349+350)		Deshi	Improved	Total Drake (353+354)	Deshi	Improved	Total Duck (356+357)
1	346	347	348	349	350	351	352	353	354	355	356	357	358
HARIPAL BLOCK													
BANDIPUR G.P.	0	0	0	0	0	0	4756	895	124	1019	2332	278	2610
CHANDANPUR G.P.	232	73	305	78	26	104	4462	642	39	681	1782	101	1883
DWARHATTA G.P.	0	0	0	0	0	0	4884	591	6	597	3477	0	3477
HARIPAL ASHUTOSH G.P.	0	0	0	0	0	0	3345	857	0	857	968	0	968
HARIPAL SAHADEV G.P.	0	0	0	0	0	0	1225	107	0	107	847	0	847
HARIPUR-KINKARBATI G.P.	3	6	9	9	2	11	994	176	17	193	501	10	511
JEJUR G.P.	0	0	0	0	0	0	8990	3617	0	3617	3440	0	3440
KAIKALA G.P.	0	184	184	0	177	177	2397	542	128	670	382	50	432
NALIKUL PASCHIM G.P.	0	0	0	0	0	0	3422	315	0	315	813	0	813
NALIKUL PURBA G.P.	12	28	40	0	3	3	755	53	12	65	168	0	168
NARAYANPUR-BEHIRKHANDA G.P.	10	5	15	5	5	10	4201	227	21	248	2442	33	2475
OLIPUR-KASHIPUR G.P.	131	1864	1995	206	1536	1742	13741	1500	21	1521	1640	61	1701
PANTRA G.P.	18	9	27	1	15	16	6845	421	28	449	2571	64	2635
PASCHIM GOPINATHPUR G.P.	266	237	503	177	156	333	6215	563	290	853	1326	362	1688
SRIPATIPUR-ELLIPUR G.P.	101	63	164	1206	42	1248	7435	516	0	516	4571	0	4571
HARIPAL BLOCK TOT :	773	2,469	3,242	1,682	1,962	3,644	73,667	11,022	686	11,708	27,260	959	28,219

18th ALL INDIA LIVESTOCK CENSUS, AGRICULTURE IMPLEMENTS AND MACHINERY, FISHERY STATISTICS, WEST BENGAL

HOOGHLY DISTRICT

Reference Date : 15.10.2007

DUCK, TURKEY

NAME OF THE GRAM PANCHAYAT	DUCKLING (MALE+FEMALE)							TURKEY			Quail	Other Poultry Birds	Total Poultry Birds (352+365+368+369+370)
	DUCKLING (Belows 6 month)						Total Duck (355+358+361+364)	Male	Female	Total Turkey (366+367)			
	Deshi for Egg	Deshi for Meat	Total Deshi Duckling (359+360)	Improved for Egg	Improved for Meat	Total Improved Duckling (362+363)							
1	359	360	361	362	363	364	365	366	367	368	369	370	371
HARIPAL BLOCK													
BANDIPUR G.P.	0	0	0	0	0	0	3629	0	0	0	0	0	8385
CHANDANPUR G.P	171	96	267	44	34	78	2909	0	0	0	0	0	7371
DWARHATTA G.P.	29	8	37	0	0	0	4111	0	0	0	0	0	8995
HARIPAL ASHUTOSH G.P	864	360	1224	0	0	0	3049	0	0	0	0	0	6394
HARIPAL SAHADEV G.P.	0	0	0	0	0	0	954	0	0	0	0	0	2179
HARIPUR-KINKARBATI G.P.	134	105	239	31	28	59	1002	0	0	0	0	0	1996
JEJUR G.P.	5394	2527	7921	0	0	0	14978	0	0	0	0	0	23968
KAIKALA G.P.	220	108	328	81	51	132	1562	0	0	0	0	0	3959
NALIKUL PASCHIM G.P.	4	0	4	0	0	0	1132	0	0	0	0	0	4554
NALIKUL PURBA G.P.	5	0	5	7	0	7	245	0	0	0	0	0	1000
NARAYANPUR-BEHIRKHANDA G.P.	0	0	0	0	0	0	2723	0	0	0	0	0	6924
OLIPUR-KASHIPUR G.P.	1408	736	2144	881	138	1019	6385	0	0	0	0	0	20126
PANTRA G.P.	1297	450	1747	28	0	28	4859	0	0	0	0	119	11823
PASCHIM GOPINATHPUR G.P.	952	289	1241	287	134	421	4203	0	0	0	0	0	10418
SRIPATIPUR-ELLIPUR G.P.	414	65	479	8	0	8	5574	0	0	0	0	14	13023
HARIPAL BLOCK TOT :	**10,892**	**4,744**	**15,636**	**1,367**	**385**	**1,752**	**57,315**	**0**	**0**	**0**	**0**	**133**	**131,115**

18th ALL INDIA LIVESTOCK CENSUS, AGRICULTURE IMPLEMENTS AND MACHINERY, FISHERY STATISTICS, WEST BENGAL

HOOGHLY DISTRICT

Reference Date : 15.10.2007

AGRICULTURAL IMPLEMENTS AND MACHINERY

NAME OF THE GRAM PANCHAYAT	ANIMAL OPERATED IMPLEMENTS														
	No. of Wooden Plough					No. of Steel Plough					No. of Cultivator				
	Utilised more than 100 days/ year	Utilised between 50 to 100 days/ year	Utilised less than 50 days/ year	Not Utilised	Total (372+373+ 374+375)	Utilised more than 100 days/ year	Utilised between 50 to 100 days/ year	Utilised less than 50 days/ year	Not Utilised	Total (377+378+ 379+380)	Utilised more than 100 days/ year	Utilised between 50 to 100 days/ year	Utilised less than 50 days/ year	Not Utilised	Total (382+383+ 384+385)
1	372	373	374	375	376	377	378	379	380	381	382	383	384	385	386
HARIPAL BLOCK															
BANDIPUR G P.	0	31	0	0	31	0	0	0	0	0	0	0	0	0	0
CHANDANPUR G.P.	0	4	4	0	8	0	0	0	0	0	0	0	0	0	0
DWARHATTA G.P.	0	0	0	0	0	0	0	0	0	0	0	0	0	0	0
HARIPAL ASHUTOSH G.P.	14	46	5	0	65	0	0	0	0	0	0	0	0	0	0
HARIPAL SAHADEV G.P.	0	0	27	0	27	0	0	0	0	0	0	0	0	0	0
HARIPUR-KINKARBATI G.P.	0	0	8	0	8	0	2	8	0	10	0	0	0	0	0
JEJUR G.P.	40	0	49	15	104	0	0	0	0	0	0	0	0	0	0
KAIKALA G.P.	28	28	26	0	82	0	0	0	0	0	0	0	0	0	0
NALIKUL PASCHIM G.P.	0	0	38	0	38	0	0	0	0	0	0	0	0	0	0
NALIKUL PURBA G.P.	0	0	0	0	0	0	15	0	0	15	0	0	0	0	0
NARAYANPUR-BEHIRKHANDA G.P.	63	17	10	3	93	0	0	0	0	0	11	16	1	0	28
OLIPUR-KASHIPUR G P	116	0	119	0	235	95	0	114	0	209	0	0	0	0	0
PANTRA G.P.	1	1	0	0	2	0	0	0	0	0	0	0	0	0	0
PASCHIM GOPINATHPUR G.P.	0	4	42	0	46	0	0	14	0	14	0	0	0	0	0
SRIPATIPUR-ELLIPUR G P	0	5	0	0	5	0	0	0	0	0	0	0	0	0	0
HARIPAL BLOCK TOT :	**262**	**136**	**328**	**18**	**744**	**95**	**17**	**136**	**0**	**248**	**11**	**16**	**1**	**0**	**28**

18th ALL INDIA LIVESTOCK CENSUS, AGRICULTURE IMPLEMENTS AND MACHINERY, FISHERY STATISTICS, WEST BENGAL

HOOGHLY DISTRICT

Reference Date : 15.10.2007

AGRICULTURAL IMPLEMENTS AND MACHINERY

NAME OF THE GRAM PANCHAYAT	ANIMAL OPERATED IMPLEMENTS														
	No. of Disc Harrow					No. of Seed-cum-Fertiliser Drill					No. of Leveller				
	Utilised more than 100 days/ year	Utilised between 50 to 100 days/ year	Utilised less than 50 days/ year	Not Utilised	Total (387+388+ 389+390)	Utilised more than 100 days/ year	Utilised between 50 to 100 days/ year	Utilised less than 50 days/ year	Not Utilised	Total (392+393+ 394+395)	Utilised more than 100 days/ year	Utilised between 50 to 100 days/ year	Utilised less than 50 days/ year	Not Utilised	Total (397+398+ 399+400)
1	387	388	389	390	391	392	393	394	395	396	397	398	399	400	401
HARIPAL BLOCK															
BANDIPUR G.P.	0	0	0	0	0	0	0	0	0	0	0	31	0	0	31
CHANDANPUR G.P.	0	0	0	0	0	0	0	0	0	0	50	142	121	7	320
DWARHATTA G.P.	0	0	0	0	0	0	0	0	0	0	0	0	0	0	0
HARIPAL ASHUTOSH G.P.	0	0	0	0	0	9	0	0	0	9	14	46	5	0	65
HARIPAL SAHADEV G.P.	0	0	0	0	0	0	0	0	0	0	0	0	26	0	26
HARIPUR-KINKARBATI G.P.	0	0	0	0	0	0	0	0	0	0	0	0	6	0	6
JEJUR G.P.	0	0	0	0	0	0	0	0	0	0	34	0	56	17	107
KAIKALA G.P.	0	0	0	0	0	0	0	0	0	0	28	28	26	0	82
NALIKUL PASCHIM G.P.	0	0	0	0	0	0	0	0	0	0	0	0	38	0	38
NALIKUL PURBA G.P.	0	0	0	0	0	0	0	0	0	0	0	16	0	0	16
NARAYANPUR-BEHIRKHANDA G.P.	0	0	0	0	0	0	0	0	0	0	63	29	10	0	102
OLIPUR-KASHIPUR G.P.	0	0	0	0	0	0	149	0	0	149	121	0	162	0	283
PANTRA G.P.	0	0	0	0	0	0	0	0	0	0	0	0	0	0	0
PASCHIM GOPINATHPUR G.P.	0	0	0	0	0	0	0	0	0	0	0	0	0	0	0
SRIPATIPUR-ELLIPUR G.P.	0	0	0	0	0	0	0	0	0	0	4	7	159	12	182
HARIPAL BLOCK TOT :	0	0	0	0	0	9	149	0	0	158	314	299	609	36	1,258

18th ALL INDIA LIVESTOCK CENSUS, AGRICULTURE IMPLEMENTS AND MACHINERY, FISHERY STATISTICS, WEST BENGAL

Reference Date : 15.10.2007

HOOGHLY DISTRICT

AGRICULTURAL IMPLEMENTS AND MACHINERY

NAME OF THE GRAM PANCHAYAT	ANIMAL OPERATED IMPLEMENTS														
	No. of Wet Land Puddler					No. of Sugarcane Crusher					No. of Animal Cart				
	Utilised more than 100 days/ year	Utilised between 50 to 100 days/ year	Utilised less than 50 days/ year	Not Utilised	Total (402+403+ 404+405)	Utilised more than 100 days/ year	Utilised between 50 to 100 days/ year	Utilised less than 50 days/ year	Not Utilised	Total (407+408+ 409+410)	Utilised more than 100 days/ year	Utilised between 50 to 100 days/ year	Utilised less than 50 days/ year	Not Utilised	Total (412+413+ 414+415)
1	402	403	404	405	406	407	408	409	410	411	412	413	414	415	416
HARIPAL BLOCK															
BANDIPUR G.P.	0	0	0	0	0	0	0	0	0	0	3	0	0	0	3
CHANDANPUR G.P.	1	7	8	0	16	0	0	0	0	0	0	0	0	0	0
DWARHATTA G.P.	0	0	0	0	0	0	0	0	0	0	0	0	0	0	0
HARIPAL ASHUTOSH G.P.	25	0	0	0	25	0	0	0	0	0	0	0	0	0	0
HARIPAL SAHADEV G.P.	0	0	0	0	0	0	0	0	0	0	0	0	0	0	0
HARIPUR-KINKARBATI G.P.	0	0	0	0	0	0	0	0	0	0	0	0	0	0	0
JEJUR G.P.	0	0	0	0	0	0	0	0	0	0	0	0	0	0	0
KAIKALA G.P.	0	0	0	0	0	0	0	0	0	0	0	0	0	0	0
NALIKUL PASCHIM G.P.	0	0	0	0	0	0	0	0	0	0	0	0	0	0	0
NALIKUL PURBA G.P.	0	14	0	0	14	0	0	0	0	0	0	0	0	0	0
NARAYANPUR-BEHIRKHANDA G.P.	20	6	1	0	27	0	0	0	0	0	14	15	14	0	43
OLIPUR-KASHIPUR G.P	121	0	132	0	253	0	0	0	0	0	0	0	0	0	0
PANTRA G.P.	0	0	0	0	0	0	0	0	0	0	0	0	0	0	0
PASCHIM GOPINATHPUR G.P.	0	0	0	0	0	0	0	0	0	0	0	0	0	0	0
SRIPATIPUR-ELLIPUR G.P	1	80	5	0	86	0	0	0	0	0	0	0	0	0	0
HARIPAL BLOCK TOT :	168	107	146	0	421	0	0	0	0	0	17	15	14	0	46

18th ALL INDIA LIVESTOCK CENSUS, AGRICULTURE IMPLEMENTS AND MACHINERY, FISHERY STATISTICS, WEST BENGAL

HOOGHLY DISTRICT

Reference Date : 15.10.2007

AGRICULTURAL IMPLEMENTS AND MACHINERY

NAME OF THE GRAM PANCHAYAT	ANIMAL OPERATED IMPLEMENTS										EQUIPMENT FOR LIVESTOCK AND POULTRY							
	No. of Ghanis					No. of Water Lifting Devices					Incubators/ Breeders	Milking Machine	Baler	Hay Harvest Machine		Chaff Cutter		
	Utilised more than 100 days/ year	Utilised between 50 to 100 days/ year	Utilised less than 50 days/ year	Not Utilised	Total (417+ 418+ 419+ 420)	Utilised more than 100 days/ year	Utilised between 50 to 100 days/ year	Utilised less than 50 days/ year	Not Utilised	Total (422+ 423+ 424+ 425)				Straw Reaper	Forage Harvester	Manually Operated	Animal Operated	Power Operated
1	417	418	419	420	421	422	423	424	425	426	427	428	429	430	431	432	433	434
HARIPAL BLOCK																		
BANDIPUR G.P	0	0	0	0	0	0	0	0	0	0	0	0	0	0	0	36	0	0
CHANDANPUR G.P	0	0	0	0	0	0	0	0	0	0	0	0	0	0	0	7	0	2
DWARHATTA G.P.	0	0	0	0	0	0	0	0	0	0	0	0	0	0	0	0	0	0
HARIPAL ASHUTOSH G.P.	0	0	0	0	0	87	53	0	0	140	0	0	0	0	0	98	0	14
HARIPAL SAHADEV G.P.	0	0	0	0	0	0	0	0	0	0	0	0	0	0	0	0	0	0
HARIPUR-KINKARBATI G.P.	0	0	0	0	0	0	0	0	0	0	0	0	0	0	0	0	0	0
JEJUR G.P.	0	0	0	0	0	0	0	0	0	0	0	0	0	0	0	150	0	0
KAIKALA G.P.	0	0	0	0	0	0	0	0	0	0	0	0	0	0	0	443	0	0
NALIKUL PASCHIM G.P.	0	0	0	0	0	0	0	0	0	0	0	0	0	0	0	99	0	15
NALIKUL PURBA G.P.	3	0	0	0	3	0	0	0	0	0	0	0	0	0	0	31	0	5
NARAYANPUR-BEHIRKHANDA G.P.	0	0	0	0	0	24	24	0	4	52	0	0	0	0	0	11	0	12
OLIPUR-KASHIPUR G.P.	0	0	0	0	0	141	0	138	0	279	0	0	0	0	0	163	0	5
PANTRA G.P.	0	0	0	0	0	0	0	0	0	0	0	0	0	0	0	0	0	0
PASCHIM GOPINATHPUR G.P.	0	0	0	0	0	0	0	0	0	0	0	0	0	0	0	0	0	0
SRIPATIPUR-ELLIPUR G.P.	0	0	0	0	0	31	102	171	0	304	0	0	0	0	0	68	0	8
HARIPAL BLOCK TOT :	**3**	**0**	**0**	**0**	**3**	**283**	**179**	**309**	**4**	**775**	**0**	**0**	**0**	**0**	**0**	**1,106**	**0**	**61**

18th ALL INDIA LIVESTOCK CENSUS, AGRICULTURE IMPLEMENTS AND MACHINERY, FISHERY STATISTICS, WEST BENGAL

Reference Date : 15.10.2007

HOOGHLY DISTRICT

FISHERY STATISTICS

NAME OF THE GRAM PANCHAYAT	No. of Household engaged in Fishing Activity						No. of Members in the Fishery Household				No. of members Engaged in actual operation of fishing activity			
	Nature of Fishing Activity		Type of Fishing Activity								Full Time		Part Time	
	Inland	Marine	Mainly Fish Capture	Mainly Seed Culture	Allied e.g Pealing, Marketing, Processing etc.	Others	Male	Female	Children	Total (441+ 442+ 443)	Male	Female	Male	Female
1	435	436	437	438	439	440	441	442	443	444	445	446	447	448
HARIPAL BLOCK														
BANDIPUR G.P.	0	0	63	0	0	0	156	112	172	440	0	0	0	0
CHANDANPUR G.P.	0	0	0	0	0	0	0	0	0	0	0	0	0	0
DWARHATTA G.P.	0	0	0	0	0	0	0	0	0	0	0	0	0	0
HARIPAL ASHUTOSH G.P.	0	0	0	0	0	0	41	25	39	105	18	0	12	6
HARIPAL SAHADEV G.P.	0	0	0	0	0	0	0	0	0	0	0	0	0	0
HARIPUR-KINKARBATI G.P.	0	0	0	0	0	0	0	0	0	0	0	0	0	0
JEJUR G.P.	0	0	0	0	0	0	0	0	0	0	0	0	0	0
KAIKALA G.P.	0	0	0	0	0	0	0	0	0	0	0	0	0	0
NALIKUL PASCHIM G.P.	10	0	0	0	10	0	14	13	21	48	0	0	14	0
NALIKUL PURBA G P.	0	0	0	0	0	0	0	0	0	0	0	0	0	0
NARAYANPUR-BEHIRKHANDA G.P.	9	0	0	0	9	0	0	15	12	27	0	0	0	0
OLIPUR-KASHIPUR G.P	86	0	66	20	0	0	114	105	95	314	8	4	1	1
PANTRA G.P.	0	0	0	0	0	0	0	0	0	0	0	0	0	0
PASCHIM GOPINATHPUR G.P.	0	0	0	0	0	0	0	0	0	0	0	0	0	0
SRIPATIPUR-ELLIPUR G.P.	0	0	0	0	0	0	0	0	0	0	0	0	0	0
HARIPAL BLOCK TOT :	**105**	**0**	**129**	**20**	**19**	**0**	**325**	**270**	**339**	**934**	**26**	**4**	**27**	**7**

18th ALL INDIA LIVESTOCK CENSUS, AGRICULTURE IMPLEMENTS AND MACHINERY, FISHERY STATISTICS, WEST BENGAL

HOOGHLY DISTRICT

FISHERY STATISTICS

Reference Date : 15.10.2007

NAME OF THE GRAM PANCHAYAT	No. of members Engaged in other occupation of fishing activities										No. of Household of main source of waterbody in which fishing done				
	Marketing of Fish		Repairing / Mending of Nets		Fish Hatchery		Ornamental Fishing		Others						
	Male	Female	Male	Female	Male	Female	Male	Female	Male	Female	Aquaculture ponds and tank	Brackish water impounds	Water logged areas	Large irrigation tanks	Reservoirs & check dams
1	449	450	451	452	453	454	455	456	457	458	459	460	461	462	463
HARIPAL BLOCK															
BANDIPUR G.P.	58	16	0	0	0	0	0	0	0	0	50	0	0	0	0
CHANDANPUR G.P.	0	0	0	0	0	0	0	0	0	0	0	0	0	0	0
DWARHATTA G.P.	0	0	0	0	0	0	0	0	0	0	0	0	0	0	0
HARIPAL ASHUTOSH G.P.	9	7	0	0	0	0	0	0	0	0	28	3	0	0	0
HARIPAL SAHADEV G.P.	0	0	0	0	0	0	0	0	0	0	0	0	0	0	0
HARIPUR-KINKARBATI G.P.	0	0	0	0	0	0	0	0	0	0	0	0	0	0	0
JEJUR G.P.	0	0	0	0	0	0	0	0	0	0	50	0	0	0	0
KAIKALA G.P.	0	0	0	0	0	0	0	0	0	0	0	0	0	0	0
NALIKUL PASCHIM G.P.	17	0	14	0	0	0	0	0	0	0	10	0	0	0	0
NALIKUL PURBA G.P.	0	0	0	0	0	0	0	0	0	0	0	0	0	0	0
NARAYANPUR-BEHIRKHANDA G.P.	0	0	16	0	0	0	0	0	0	0	19	0	2	3	0
OLIPUR-KASHIPUR G.P.	7	7	0	0	0	0	0	0	0	0	8	0	58	24	0
PANTRA G.P.	0	0	0	0	0	0	0	0	0	0	0	0	0	0	0
PASCHIM GOPINATHPUR G.P.	0	0	0	0	0	0	0	0	0	0	0	0	0	0	0
SRIPATIPUR-ELLIPUR G.P.	0	0	0	0	0	0	0	0	0	0	0	0	0	0	0
HARIPAL BLOCK TOT :	91	30	30	0	0	0	0	0	0	0	165	3	60	27	0

18th ALL INDIA LIVESTOCK CENSUS, AGRICULTURE IMPLEMENTS AND MACHINERY, FISHERY STATISTICS, WEST BENGAL

Reference Date : 15.10.2007

HOOGHLY DISTRICT

FISHERY STATISTICS

NAME OF THE GRAM PANCHAYAT	No. of Household of main source of waterbody in which fishing done												
				Typewise		Locationwise			Ownershipwise				
	Rivers	Lakes/ oxbow lakes/ meanders channels/ scars	Marine resources i.e. sea	Perrenial waterbody	Seasonal waterbody	Located within the Mouza/Ward	At distance less than 5 Km.	At distance more than 5 Km.	Owned by fisherman household	Owned by Gram Panchayat	Owned by the Govt.	Owned by cooperative society	Owned by other individuals
1	464	465	466	467	468	469	470	471	472	473	474	475	476
HARIPAL BLOCK													
BANDIPUR G.P.	0	0	0	50	0	23	12	10	0	0	0	0	0
CHANDANPUR G.P.	0	0	0	0	0	0	0	0	0	0	0	0	0
DWARHATTA G.P.	0	0	0	0	0	0	0	0	0	0	0	0	0
HARIPAL ASHUTOSH G.P.	0	0	0	12	6	9	3	0	5	0	0	0	13
HARIPAL SAHADEV G.P.	0	0	0	0	0	0	0	0	0	0	0	0	0
HARIPUR-KINKARBATI G.P.	0	0	0	0	0	0	0	0	0	0	0	0	0
JEJUR G.P.	0	0	0	0	0	0	0	0	0	0	0	0	0
KAIKALA G.P.	0	0	0	0	0	0	0	0	0	0	0	0	0
NALIKUL PASCHIM G.P.	0	0	0	10	0	10	0	0	4	0	0	0	6
NALIKUL PURBA G.P.	0	0	0	32	210	0	0	0	0	0	0	0	0
NARAYANPUR-BEHIRKHANDA G.P.	0	0	0	9	0	0	0	0	0	0	0	0	0
OLIPUR-KASHIPUR G.P.	0	6	0	81	0	21	0	0	2	36	0	0	4
PANTRA G.P.	0	0	0	0	0	0	0	0	0	0	0	0	0
PASCHIM GOPINATHPUR G.P.	0	0	0	0	0	0	0	0	0	0	0	0	0
SRIPATIPUR-ELLIPUR G.P.	0	0	0	0	0	0	0	0	0	0	0	0	0
HARIPAL BLOCK TOT :	0	6	0	194	216	63	15	10	11	36	0	0	23

18th ALL INDIA LIVESTOCK CENSUS, AGRICULTURE IMPLEMENTS AND MACHINERY, FISHERY STATISTICS, WEST BENGAL

HOOGHLY DISTRICT

Reference Date : 15.10.2007

FISHERY STATISTICS AND FODDER AREA

NAME OF THE GRAM PANCHAYAT	No. Fishing Crafts		No. of Fishing Gears							Area under Fodder Crops (Cottah)		
	Moto-rised	Non-moto-rised	Drag Nets	Hook & Lines	Cast Nets	Gill Nets	Set barriers	Trawl Nets	Others	Kharif	Rabi	Total (486+487)
1	477	478	479	480	481	482	483	484	485	486	487	488
HARIPAL BLOCK												
BANDIPUR G.P.	0	0	0	0	65	10	0	19	0	1485	587	2072
CHANDANPUR G.P.	0	0	0	0	0	0	0	0	0	0	0	0
DWARHATTA G.P.	0	0	0	0	0	0	0	0	0	0	0	0
HARIPAL ASHUTOSH G.P.	0	0	4	87	69	2	2	0	0	27	38	65
HARIPAL SAHADEV G.P.	0	0	0	0	0	0	0	0	0	0	0	0
HARIPUR-KINKARBATI G.P.	0	0	0	0	0	0	0	0	0	1920	0	1920
JEJUR G.P.	0	0	0	442	249	0	0	0	0	550	206	756
KAIKALA G.P.	0	0	0	0	0	0	0	0	0	0	0	0
NALIKUL PASCHIM G.P.	0	0	6	0	10	0	0	0	0	4100	0	4100
NALIKUL PURBA G.P.	0	0	2	24	3	0	0	0	0	1620	15	1635
NARAYANPUR-BEHIRKHANDA G P.	0	0	11	14	5	24	0	14	0	230	140	370
OLIPUR-KASHIPUR G.P.	0	0	23	437	47	23	144	10	10	268	249	517
PANTRA G.P.	0	0	0	468	0	0	0	0	0	0	0	0
PASCHIM GOPINATHPUR G.P.	0	0	0	263	0	0	0	0	0	0	0	0
SRIPATIPUR-ELLIPUR G.P.	0	0	0	0	0	0	0	0	0	148	146	294
HARIPAL BLOCK TOT :	**0**	**0**	**46**	**1,735**	**448**	**59**	**146**	**43**	**10**	**10,348**	**1,381**	**11,729**

HOOGHLY DISTRICT

JERSEY / HOLSTEIN / OTHER CROSS-BRED / INDIGENOUS CATTLE / BUFFALO

NAME OF THE MOUZA (J.L. No.)	Female Jersey Cross-bred (Over 2½ year)			Total Jersey Cross-bred Cattle	Female Holstein Cross-bred (Over 2½ year)			Total Holstein Cross-bred Cattle	Female Other Cross-bred (Over 2½ year)			Total Other Cross-bred Cattle	Total Cross-bred Cattle	Female Indigenous Cattle (Over 3 year)			Total Bengal/ Non-des. Indige-nous Cattle	Total Indigenous Cattle	Female Buffalo (Over 3 year)			Total Buffalo
	In milk	Dry	Not yet calved		In milk	Dry	Not yet calved		In milk	Dry	Not yet calved			In milk	Dry	Not yet calved			In milk	Dry	Not yet calved	
	1	2	3	4	5	6	7	8	9	10	11	12	13	14	15	16	17	18	19	20	21	22
HARIPAL BLOCK : CHANDANNAGAR SUBDIVISION																						
BANDIPUR GRAM PANCHAYAT																						
ANKAPARA (087)	38	12	11	115	0	0	0	0	0	0	0	0	115	28	13	11	96	96	0	0	0	0
BAMANJOL (093)	46	17	22	124	0	0	0	0	0	0	0	0	124	85	24	19	201	201	0	0	0	0
BANDIPUR (113)	53	19	18	228	11	2	3	20	0	0	0	0	248	29	0	0	44	93	0	0	0	0
CHITRASHALI (088)	32	10	6	94	0	0	0	0	0	0	0	0	94	42	26	9	100	135	0	0	0	0
GAJA (092)	19	12	0	62	0	0	0	0	0	0	0	0	62	102	67	32	143	354	0	0	0	0
GHATRA (077)	22	12	0	67	0	0	0	0	0	0	0	0	67	69	25	0	192	192	0	0	0	0
JAMAI BATI (076)	62	17	2	155	8	1	1	17	0	0	0	0	172	134	62	13	382	382	0	0	0	0
KASIMERPUR (112)	92	27	23	291	0	0	0	0	0	0	0	0	291	121	35	28	113	291	0	0	0	0
KHANAKHANPUR (090)	52	32	15	170	0	0	0	0	0	0	0	0	170	78	35	36	158	315	0	0	0	0
LALPUR (089)	45	16	9	139	0	0	0	0	0	0	0	0	139	71	30	31	142	249	0	0	0	0
MIRZZAPUR (091)	57	17	12	159	0	0	0	0	0	0	0	0	159	28	40	28	127	230	0	0	0	0
BANDIPUR G.P. TOTAL :	518	191	118	1604	19	3	4	37	0	0	0	0	1641	787	357	207	1698	2538	0	0	0	0
CHANDANPUR GRAM PANCHAYAT																						
AIMACHAPSARA (104)	12	4	1	41	5	4	2	12	0	0	0	0	53	9	3	4	0	43	0	0	0	0
BADE DIGARIA (108)	7	2	0	18	0	0	0	0	0	0	0	0	18	22	21	0	88	88	0	0	0	0
BAKULA (102)	67	14	0	117	0	0	0	0	3	2	0	8	125	111	24	12	11	216	1	0	0	31
CHANDANPUR (095)	35	13	2	95	3	0	0	6	0	0	0	0	101	57	29	5	165	165	0	0	0	0
CHAPSARA (101)	3	2	1	6	0	0	0	0	0	0	0	0	6	20	10	5	7	68	0	0	0	0
DOGERIA (099)	8	0	0	21	5	3	2	16	0	0	0	0	37	14	2	3	32	32	0	0	0	0
FARIDPUR (094)	12	0	1	25	0	0	1	1	0	0	0	0	26	15	12	2	57	57	0	0	0	0
HARAT (097)	5	3	0	19	7	0	1	15	0	0	0	0	34	25	11	6	79	79	0	0	0	0
KANGAI (100)	21	0	0	60	11	2	0	30	0	0	0	0	90	16	2	3	41	49	0	0	0	0
KUMRAGARI (098)	4	0	1	14	0	0	0	0	0	0	0	0	14	46	3	24	146	146	0	0	0	0
LAKSHMANPUR (107)	7	0	8	26	0	0	0	1	0	0	0	0	27	34	4	16	101	101	0	0	0	0
MADANMOHONPUR (106)	16	3	3	40	0	0	0	0	0	0	0	0	40	35	15	11	108	108	0	0	0	0
MAHISATIKRI (103)	123	27	5	209	0	0	0	0	9	5	0	20	229	228	63	25	0	482	2	1	0	42
PORRA (096)	9	1	1	22	0	0	0	0	0	0	0	0	22	13	7	2	40	40	0	0	0	0
RAMCHANDRAPUR (105)	9	1	0	13	0	0	0	0	4	1	0	7	20	44	7	5	0	80	0	0	0	0
CHANDANPUR G.P. TOTAL :	338	70	23	726	31	9	6	81	16	8	0	35	842	689	213	123	875	1754	3	1	0	81

(P) - Part Mouza i.e., Mouza appears in more than one Gram Panchayat

HOOGHLY DISTRICT

JERSEY / HOLSTEIN / OTHER CROSS-BRED / INDIGENOUS CATTLE / BUFFALO

NAME OF THE MOUZA (J.L. No.)	Female Jersey Cross-bred (Over 2½ year)			Total Jersey Cross-bred Cattle	Female Holstein Cross-bred (Over 2½ year)			Total Holstein Cross-bred Cattle	Female Other Cross-bred (Over 2½ year)			Total Other Cross-bred Cattle	Total Cross-bred Cattle	Female Indigenous Cattle (Over 3 year)			Total Bengal/ Non-des. Indige-nous Cattle	Total Indige-nous Cattle	Female Buffalo (Over 3 year)			Total Buffalo
	In milk	Dry	Not yet calved		In milk	Dry	Not yet calved		In milk	Dry	Not yet calved			In milk	Dry	Not yet calved			In milk	Dry	Not yet calved	
	1	2	3	4	5	6	7	8	9	10	11	12	13	14	15	16	17	18	19	20	21	22
HARIPAL BLOCK : CHANDANNAGAR SUBDIVISION																						
DWARHATTA GRAM PANCHAYAT																						
CHANDBATI (044)	8	4	0	42	0	0	0	0	0	0	0	0	42	37	34	0	168	168	0	0	0	0
DALAPATIPUR (042)	11	10	0	45	3	1	0	8	0	0	0	0	53	80	46	0	330	330	0	0	0	0
DIPA (041)	12	22	0	66	0	0	0	0	0	0	0	0	66	45	27	0	187	187	0	0	0	0
DIPAGAJA (043)	17	3	0	52	0	0	0	0	0	0	0	0	52	50	21	0	180	180	0	0	0	0
DWARHATTA (045)	68	28	0	194	1	3	1	8	0	0	0	0	202	70	44	0	314	314	8	4	0	19
JAGAJIBANPUR (047)	6	2	0	18	0	0	0	0	0	0	0	0	18	50	53	0	250	250	0	0	0	0
KAMDEBPUR (040)	5	10	0	25	0	0	0	0	0	0	0	0	25	33	136	0	274	274	0	0	0	0
KAMRAJPUR (048)	4	0	0	10	0	0	0	0	0	0	0	0	10	47	34	0	292	292	0	0	0	0
KANAKPUR (050)	16	5	0	46	0	0	0	0	0	0	0	0	46	53	30	0	256	256	0	0	0	0
PARBBATIPUR (046)	19	12	0	64	0	0	0	0	0	0	0	0	64	89	64	0	466	466	0	0	0	0
TALDAHA (039)	18	29	0	93	0	0	0	0	0	0	0	0	93	39	71	0	182	182	0	0	0	0
DWARHATTA G.P. TOTAL :	184	125	0	655	4	4	1	16	0	0	0	0	671	593	560	0	2899	2899	8	4	0	19
HARIPAL ASHUTOSH GRAM PANCHAYAT																						
AMINPUR (071)	27	14	2	101	11	7	0	50	0	0	0	0	151	70	20	3	230	230	0	0	0	0
CHAK CHANDINAGAR (067)	18	14	0	72	0	0	0	0	0	0	0	0	72	21	8	2	57	62	0	0	0	0
CHANDI NAGAR (069)	53	8	2	134	3	1	0	9	0	0	0	0	143	20	7	1	48	72	0	0	0	0
CHAUTARA (015)	62	18	3	219	8	3	0	25	0	0	0	0	244	32	14	1	82	99	0	0	0	0
GOPINAGAR (073)	60	37	0	195	20	10	1	80	0	0	0	0	275	99	50	5	320	320	0	0	0	0
HARIPAL (068)	45	5	3	116	5	2	1	17	0	0	0	0	133	10	6	0	27	35	0	0	0	0
KHAMAR CHANDI (072)	25	15	5	103	22	20	0	80	0	0	0	0	183	90	30	0	295	295	0	0	0	0
KRISHNAPUR (052)	50	13	2	141	0	0	0	0	0	0	0	0	141	36	18	3	102	115	0	0	0	0
RAGHUBATI (070)	20	10	1	81	7	5	0	30	0	0	0	0	111	70	50	5	240	240	0	0	0	0
SANTIPUR (124)	35	15	0	132	5	3	0	20	0	0	0	0	152	80	65	0	310	310	0	0	0	0
HARIPAL ASHUTOSH G.P. TOTAL :	395	149	18	1294	81	51	2	311	0	0	0	0	1605	528	268	20	1711	1778	0	0	0	0
HARIPAL SAHADEV GRAM PANCHAYAT																						
ABHIRAMPUR (126)	31	25	0	69	7	4	0	22	0	0	0	0	91	37	51	1	110	128	3	16	0	19
BHURISIT KHEJURIA (058)	1	2	0	6	0	0	0	0	0	0	0	0	6	7	14	0	42	42	8	3	0	12
CHAITANYAPUR (063)	33	22	0	91	0	0	0	1	0	0	0	0	92	16	54	0	109	117	0	0	0	0
CHAK ANANTA (053)	9	0	1	19	0	0	0	0	4	0	0	14	33	164	64	13	222	542	0	0	0	0

(P) - Part Mouza i.e., Mouza appears in more than one Gram Panchayat

HOOGHLY DISTRICT

JERSEY / HOLSTEIN / OTHER CROSS-BRED / INDIGENOUS CATTLE / BUFFALO

NAME OF THE MOUZA (J.L. No.)	Female Jersey Cross-bred (Over 2½ year)			Total Jersey Cross-bred Cattle	Female Holstein Cross-bred (Over 2½ year)			Total Holstein Cross-bred Cattle	Female Other Cross-bred (Over 2½ year)			Total Other Cross-bred Cattle	Total Cross-bred Cattle	Female Indigenous Cattle (Over 3 year)			Total Bengal/ Non-des. Indige-nous Cattle	Total Indige-nous Cattle	Female Buffalo (Over 3 year)			Total uffalo
	In milk	Dry	Not yet calved		In milk	Dry	Not yet calved		In milk	Dry	Not yet calved			In milk	Dry	Not yet calved			In milk	Dry	Not yet calv	
	1	2	3	4	5	6	7	8	9	10	11	12	13	14	15	16	17	18	19	20	21	22
HARIPAL BLOCK : CHANDANNAGAR SUBDIVISION																						
HARIPAL SAHADEV GRAM PANCHAYAT																						
DIGNAGAR (059)	0	0	0	0	0	0	0	0	0	0	0	0	0	7	11	0	33	33	0	0	0	0
GABATI (064)	21	0	0	40	0	0	0	0	20	0	0	56	96	32	0	0	102	130	0	0	0	0
GOSHA (062)	40	38	0	118	0	1	0	2	0	0	0	0	120	51	90	0	204	226	1	2	0	3
KHEJURIA (057)	8	0	0	25	0	0	0	0	0	0	0	0	25	64	0	0	92	160	0	0	0	0
KULUBATI BHAGABATIPUR (056)	25	5	1	422	0	0	0	0	1	1	0	103	525	55	0	0	138	602	0	0	0	0
MUSAPUR (127)	77	38	2	180	4	1	0	16	0	0	0	0	196	94	105	0	299	318	0	0	0	3
PASCHIM JOYKRISHNAPUR (066)	26	3	0	275	0	0	0	0	0	0	0	57	332	12	0	0	155	343	0	0	0	0
RADHA KRISNAPUR (065)	35	5	0	91	1	0	0	2	7	0	0	14	107	111	56	6	163	359	0	0	0	0
RAGHUNATHPUR (054)	18	5	10	91	0	0	0	0	17	0	0	65	156	52	23	8	71	224	0	0	0	0
HARIPAL SAHADEV G.P. TOTAL :	324	143	14	1427	12	6	0	43	49	1	0	309	1779	702	468	28	1740	3224	12	21	0	37
HARIPUR-KINKARBATI GRAM PANCHAYAT																						
BAJE ICHHLAMPUR (110)	44	11	1	137	13	2	0	18	0	0	0	0	155	52	9	8	159	159	0	3	0	4
DANK (109)	85	29	0	257	0	0	0	0	0	0	0	0	257	34	13	0	111	111	13	17	0	82
DILALPUR (111)	69	16	1	189	0	0	0	0	0	0	0	0	189	58	49	8	226	226	33	0	0	33
ICHHLAMPUR (114)	214	139	1	701	0	0	0	0	0	0	0	0	701	61	37	0	188	188	59	61	0	204
KINKARKATI (116)	46	1	1	88	0	0	0	0	0	0	0	0	88	42	4	4	103	103	0	0	0	0
PARJANA (115)	39	9	4	110	5	2	0	12	0	0	0	0	122	56	15	5	182	182	0	0	0	0
HARIPUR-KINKARBATI G.P. TOTAL :	497	205	8	1482	18	4	0	30	0	0	0	0	1512	303	127	25	969	969	105	81	0	323
JEJUR GRAM PANCHAYAT																						
AMGACHHI (082)	75	50	10	300	50	15	5	150	0	0	0	0	450	160	57	10	374	429	0	0	0	0
JEJUR (083)	230	80	20	819	52	26	0	208	0	0	0	0	1027	390	137	22	1280	1350	0	0	0	0
JINPUR (084)	60	30	20	345	28	6	1	95	0	0	0	0	440	125	75	12	520	535	0	0	0	0
KALACHHARA (085)	40	13	2	137	17	9	1	58	0	0	0	0	195	110	18	1	274	309	0	0	0	0
KANKRAJOL (081)	65	47	0	347	20	10	0	53	0	0	0	0	400	110	45	5	345	370	0	0	0	0
MANNAPARA (079)	30	15	0	100	25	10	5	95	0	0	0	0	195	35	15	3	109	125	0	0	0	0
MESHERA (086)	90	15	0	200	40	20	0	120	0	0	0	0	320	80	42	10	224	250	0	0	0	0
PURBBA NARAYANPUR (080)	40	20	3	130	30	10	0	90	0	0	0	0	220	35	18	1	112	126	0	0	0	0
RAJABALLABHBATI (078)	120	90	0	370	45	20	3	200	0	0	0	0	570	194	100	5	460	560	0	0	0	0
JEJUR G.P. TOTAL :	750	360	55	2748	307	126	15	1069	0	0	0	0	3817	1239	507	69	3698	4054	0	0	0	0

(P) - Part Mouza i.e., Mouza appears in more than one Gram Panchayat

HOOGHLY DISTRICT

JERSEY / HOLSTEIN / OTHER CROSS-BRED / INDIGENOUS CATTLE / BUFFALO

NAME OF THE MOUZA (J.L. No.)	Female Jersey Cross-bred (Over 2½ year)			Total Jersey Cross-bred Cattle	Female Holstein Cross-bred (Over 2½ year)			Total Holstein Cross-bred Cattle	Female Other Cross-bred (Over 2½ year)			Total Other Cross-bred Cattle	Total Cross-bred Cattle	Female Indigenous Cattle (Over 3 year)			Total Bengal/ Non-des. Indige-nous Cattle	Total Indige-nous Cattle	Female Buffalo (Over 3 year)			Total Buffalo
	In milk	Dry	Not yet calved		In milk	Dry	Not yet calved		In milk	Dry	Not yet calved			In milk	Dry	Not yet calved			In milk	Dry	Not yet calved	
	1	2	3	4	5	6	7	8	9	10	11	12	13	14	15	16	17	18	19	20	21	22
HARIPAL BLOCK : CHANDANNAGAR SUBDIVISION																						
KAIKALA GRAM PANCHAYAT																						
BALADBANDHA (013)	18	2	0	44	0	0	0	0	4	0	0	11	55	27	15	9	105	105	0	0	0	0
BARAMBA (051)	12	2	0	29	0	0	0	0	5	0	0	10	39	25	12	24	108	108	0	0	0	0
BASUDEBPUR (014)	8	4	0	40	0	0	0	0	5	0	0	9	49	29	8	0	127	127	0	0	0	0
ICHAPUR (017)	8	1	0	20	0	0	0	0	2	1	0	4	24	39	5	0	81	81	0	0	0	0
KAIKALA (016)	9	1	0	29	0	0	0	0	2	1	0	11	40	47	17	27	188	188	0	0	0	0
KRISHNA BALLABHBATI (055)	7	2	0	25	0	0	0	0	4	2	0	11	36	34	4	2	112	112	0	0	0	0
KAIKALA G.P. TOTAL :	62	12	0	187	0	0	0	0	22	4	0	56	243	201	61	62	721	721	0	0	0	0
NALIKUL PASCHIM GRAM PANCHAYAT																						
BAGANBATI (121)	149	62	0	435	24	7	0	62	0	0	0	0	497	6	2	0	22	24	37	11	0	69
BRAHMANPARA (075)	15	9	2	54	12	6	0	36	0	0	0	0	90	7	16	0	81	81	0	0	0	0
CHOALPARA & HASIMPUR (118)	39	20	0	122	17	4	0	36	0	0	0	0	158	22	20	0	67	103	37	14	0	63
DAKSHINKUL (120)	22	16	0	92	0	0	0	0	0	0	0	0	92	8	2	0	37	39	0	0	0	0
DURGAPUR (141)	11	0	0	31	0	0	0	0	0	0	0	0	31	12	0	0	43	43	0	0	0	0
GAZIPUR (143)	15	5	0	41	0	0	0	0	0	0	0	0	41	23	8	2	63	63	0	0	0	0
HAMIR GACHHI (122)	17	10	0	70	0	0	0	0	0	0	0	0	70	6	1	0	10	17	0	0	0	0
HARA (074)	19	13	0	87	0	0	0	0	0	0	0	0	87	40	18	0	120	120	0	0	0	0
JADABBATI & NABASAN (119)	26	11	0	87	0	0	0	0	0	0	0	0	87	15	14	0	51	72	0	0	0	0
KRISHNABATI (142)	29	6	0	128	0	0	0	0	0	0	0	0	128	14	0	0	26	33	0	0	0	0
MALIA (P) (123)	45	16	12	171	0	0	0	0	0	0	0	0	171	14	5	3	88	88	0	0	0	0
MIRERCHAK (139)	12	4	0	33	0	0	0	0	0	0	0	0	33	13	6	0	44	44	0	0	0	0
PASTA & SAHAPUR (144)	25	11	0	68	0	0	0	0	0	0	0	0	68	16	14	0	58	84	0	0	0	0
NALIKUL PASCHIM G.P. TOTAL :	424	183	14	1419	53	17	0	134	0	0	0	0	1553	196	106	5	710	811	74	25	0	132
NALIKUL PURBA GRAM PANCHAYAT																						
BARGACHHIA (146)	35	20	0	127	15	4	0	32	0	0	0	0	159	12	2	0	13	29	8	0	0	11
BIJAYPUR (149)	32	6	1	99	0	0	0	0	0	0	0	0	99	20	9	1	0	57	0	0	0	0
ENAYETPUR (148)	42	25	4	133	2	2	0	11	0	0	0	0	144	28	8	2	17	75	0	0	0	0
GUSHKARA (140)	49	18	2	156	0	2	0	2	0	0	0	0	158	18	8	5	0	64	0	0	0	0
NALIKUL (147)	44	10	0	110	4	0	0	9	0	0	0	0	119	10	3	0	4	27	0	0	0	0
NAWAPARA (145)	24	9	0	75	2	0	0	4	0	0	0	0	79	26	5	0	2	61	0	0	0	0

(P) - Part Mouza i.e., Mouza appears in more than one Gram Panchayat

HOOGHLY DISTRICT

JERSEY / HOLSTEIN / OTHER CROSS-BRED / INDIGENOUS CATTLE / BUFFALO

NAME OF THE MOUZA (J.L. No.)	Female Jersey Cross-bred (Over 2½ year)			Total Jersey Cross-bred Cattle	Female Holstein Cross-bred (Over 2½ year)			Total Holstein Cross-bred Cattle	Female Other Cross-bred (Over 2½ year)			Total Other Cross-bred Cattle	Total Cross-bred Cattle	Female Indigenous Cattle (Over 3 year)			Total Bengal/ Non-des. Indige-nous Cattle	Total Indige-nous Cattle	Female Buffalo (Over 3 year)			Total Buffalo
	In milk	Dry	Not yet calved		In milk	Dry	Not yet calved		In milk	Dry	Not yet calved			In milk	Dry	Not yet calved			In milk	Dry	Not yet calved	
	1	2	3	4	5	6	7	8	9	10	11	12	13	14	15	16	17	18	19	20	21	22
HARIPAL BLOCK : CHANDANNAGAR SUBDIVISION																						
NALIKUL PURBA GRAM PANCHAYAT																						
PURBBA GOPINATHPUR (117) *	112	54	11	349	25	12	2	73	1	1	0	3	425	44	18	1	49	154	0	0	0	0
NALIKUL PURBA G.P. TOTAL :	338	142	18	1049	48	20	2	131	1	1	0	3	1183	158	53	9	85	467	8	0	0	11
NARAYANPUR-BEHIRKHANDA GRAM PANCHAYAT																						
BAHIR KHANDA (019)	30	3	0	70	4	1	1	10	0	0	0	0	80	120	13	0	71	196	0	0	0	0
BALIA (004)	107	66	0	415	0	0	0	0	0	0	0	0	415	81	30	0	99	268	0	0	0	0
CHAK DUMUR (023)	0	0	0	0	0	0	0	0	5	0	0	5	5	32	2	1	55	93	0	0	0	0
DAKHISN NARAYANPUR (021)	139	87	14	419	0	0	0	8	10	0	0	10	437	132	6	11	157	246	25	0	0	25
DULLA (020)	25	4	3	50	0	0	0	0	0	0	0	0	50	123	1	11	189	293	0	0	0	0
HARISHPUR (003)	3	0	0	27	0	0	0	0	0	0	0	0	27	40	4	0	35	105	0	0	0	0
JIGRA (018)	2	0	0	24	0	0	0	0	0	0	0	0	24	39	2	0	30	91	0	0	0	0
PASCHIM MALLIKPUR (049)	0	0	0	0	15	3	0	28	0	0	0	0	28	18	2	0	9	28	0	0	0	0
SUNDARPUR (024)	3	0	0	6	20	1	0	36	0	0	0	0	42	82	9	1	71	204	0	0	0	0
TAJPUR (022)	1	0	0	2	3	1	0	7	7	0	0	7	16	29	1	3	58	102	0	0	0	0
NARAYANPUR-BEHIRKHANDA G.P.	310	160	17	1013	42	6	1	89	22	0	0	22	1124	696	70	27	774	1626	25	0	0	25
OLIPUR-KASHIPUR GRAM PANCHAYAT																						
AJODHYA KASIPUR (002)	86	0	0	673	0	0	0	0	0	0	0	0	673	127	0	0	823	823	0	0	0	0
ALIPUR (007)	52	0	0	1080	0	0	0	0	0	0	0	0	1080	71	20	1	480	480	0	0	0	0
BHAGABATIPUR (011)	17	0	14	159	0	0	0	0	0	0	0	0	159	22	47	0	160	160	0	0	0	0
MANIRAMPUR (009)	36	0	0	426	0	0	0	0	0	0	0	0	426	18	0	0	244	244	0	0	0	0
NAYA NAGAR (008)	30	0	0	582	0	0	0	0	0	0	0	0	582	27	0	0	277	277	0	0	0	0
PANISHEOLA (012)	152	0	0	846	0	0	0	0	0	0	0	0	846	116	0	0	622	622	0	0	0	0
SATGHARI (010)	38	0	0	280	0	0	0	0	0	0	0	0	280	70	0	0	351	351	0	0	0	0
SHIBRAMPUR (006)	80	0	0	627	0	0	0	0	0	0	0	0	627	75	6	0	357	357	0	0	0	0
SONATIKRI (005)	38	0	0	731	0	0	0	0	0	0	0	0	731	42	6	0	349	349	0	0	0	0
SULTANPUR (001)	72	0	0	611	0	0	0	0	0	0	0	0	611	64	0	0	518	518	0	0	0	0
OLIPUR-KASHIPUR G.P. TOTAL :	601	0	14	6015	0	0	0	0	0	0	0	0	6015	632	79	1	4181	4181	0	0	0	0
PANTRA GRAM PANCHAYAT																						
ALAMPUR (136)	28	11	0	69	0	0	0	0	8	12	1	30	99	21	4	2	24	48	0	0	0	0
ANANTAPUR (129)	113	58	26	405	8	9	0	27	0	0	0	0	432	3	2	0	0	122	0	0	0	0

(P) - Part Mouza i.e., Mouza appears in more than one Gram Panchayat

HOOGHLY DISTRICT

JERSEY / HOLSTEIN / OTHER CROSS-BRED / INDIGENOUS CATTLE / BUFFALO

NAME OF THE MOUZA (J.L. No.)	Female Jersey Cross-bred (Over 2½ year)			Total Jersey Cross-bred Cattle	Female Holstein Cross-bred (Over 2½ year)			Total Holstein Cross-bred Cattle	Female Other Cross-bred (Over 2½ year)			Total Other Cross-bred Cattle	Total Cross-bred Cattle	Female Indigenous Cattle (Over 3 year)			Total Bengal/ Non-des. Indige-nous Cattle	Total Indige-nous Cattle	Female Buffalo (Over 3 year)			Total Buffalo
	In milk	Dry	Not yet calved		In milk	Dry	Not yet calved		In milk	Dry	Not yet calved			In milk	Dry	Not yet calved			In milk	Dry	Not yet calved	
	1	2	3	4	5	6	7	8	9	10	11	12	13	14	15	16	17	18	19	20	21	22
HARIPAL BLOCK : CHANDANNAGAR SUBDIVISION																						
PANTRA GRAM PANCHAYAT																						
DAKSHIN RAMCHANDRAPUR (125)	26	4	2	58	42	8	3	96	0	0	0	22	176	5	2	0	11	39	0	0	0	0
JHINKA (138)	3	4	4	19	0	0	0	0	0	0	0	0	19	15	5	3	26	45	0	0	0	0
KAMALPUR (134)	25	33	4	117	8	7	1	30	0	0	0	0	147	0	0	0	0	0	0	0	0	0
KULPAI (135)	55	22	4	146	3	3	0	9	14	1	0	29	184	1	0	0	10	12	0	0	0	0
MALIA (P) (123)	97	19	15	234	30	4	4	70	50	4	1	86	390	62	7	13	33	144	0	0	0	2
PAHARPUR (061)	25	52	6	131	8	14	3	40	0	0	0	0	171	8	0	1	0	24	0	0	0	0
PANTRA (128)	141	97	21	495	32	24	2	90	0	0	0	0	585	9	1	1	20	29	3	1	0	4
PRASADPUR (133)	24	29	5	105	9	8	2	35	0	0	0	0	140	0	0	0	0	11	0	0	0	0
PURBA JAYKRISHNAPUR (137)	0	0	0	0	0	0	0	0	0	5	3	8	8	13	12	4	30	55	0	0	0	0
SIPAI GACHHI (060)	69	33	9	204	3	1	1	9	2	0	0	5	218	7	7	5	0	32	0	0	0	0
PANTRA G.P. TOTAL :	606	362	96	1983	143	78	16	406	74	22	5	180	2569	144	40	29	154	561	3	1	0	6
PASCHIM GOPINATHPUR GRAM PANCHAYAT																						
BASURI (031)	0	0	0	0	0	0	0	0	26	16	0	68	68	50	27	1	132	132	0	0	0	0
BHARAMALLABHPUR (030)	0	0	0	0	0	0	0	0	52	14	11	130	130	61	23	14	160	160	0	0	0	0
BHUPATIPUR (036)	0	0	0	0	3	1	0	8	0	0	0	0	8	4	3	2	16	16	0	0	0	0
GOPAL PROSAD (038)	22	11	10	76	1	2	0	5	0	0	0	0	81	36	29	21	135	152	0	0	0	0
JOYRAMPUR (034)	0	0	0	0	0	0	0	0	31	7	11	88	88	66	14	13	166	176	0	0	0	0
MAHESHWARPUR (035)	0	0	0	0	0	0	0	0	41	12	7	101	101	95	22	24	232	232	0	0	0	0
MORA (025)	57	30	12	186	0	0	0	0	9	0	1	18	204	88	46	32	139	312	0	0	0	0
NAO PARA (029)	23	7	3	63	6	4	4	24	10	3	4	30	117	52	19	10	122	167	0	0	0	0
PANCHGACHHIA (027)	9	0	1	19	9	0	1	19	25	0	2	52	90	97	6	5	206	206	0	0	0	0
PASCHIM GOPINATHPUR (028)	67	30	22	216	13	8	11	56	12	9	3	49	321	80	48	45	278	324	0	0	0	0
SAHARA (037)	20	12	10	74	5	2	3	17	1	0	1	3	94	46	30	21	99	180	0	0	0	0
SHRIRAMPUR (033)	0	0	0	0	0	0	0	0	16	0	0	33	33	21	6	0	57	63	0	0	0	0
SIRAZPUR (032)	3	1	0	9	4	0	0	9	20	4	2	48	66	25	16	2	70	70	0	0	0	0
SODPUR & CHANDIPUR (026)	15	7	2	46	16	5	4	46	38	6	9	97	189	137	18	16	294	345	0	0	0	0
PASCHIM GOPINATHPUR G.P. TOTAL :	216	98	60	689	57	22	23	184	281	71	51	717	1590	858	307	206	2106	2535	0	0	0	0
SRIPATIPUR-ELLIPUR GRAM PANCHAYAT																						
BIPRAPUR (151)	77	71	50	395	3	1	1	17	0	0	0	0	412	92	70	50	434	434	0	0	0	0

(P) - Part Mouza i.e., Mouza appears in more than one Gram Panchayat

HOOGHLY DISTRICT

JERSEY / HOLSTEIN / OTHER CROSS-BRED / INDIGENOUS CATTLE / BUFFALO

NAME OF THE MOUZA (J.L. No.)	Female Jersey Cross-bred (Over 2½ year)			Total Jersey Cross-bred Cattle	Female Holstein Cross-bred (Over 2½ year)			Total Holstein Cross-bred Cattle	Female Other Cross-bred (Over 2½ year)			Total Other Cross-bred Cattle	Total Cross-bred Cattle	Female Indigenous Cattle (Over 3 year)			Total Bengal/ Non-des. Indige-nous Cattle	Total Indige-nous Cattle	Female Buffalo (Over 3 year)			Total Buffalo
	In milk	Dry	Not yet calved		In milk	Dry	Not yet calved		In milk	Dry	Not yet calved			In milk	Dry	Not yet calved			In milk	Dry	Not yet calved	
	1	2	3	4	5	6	7	8	9	10	11	12	13	14	15	16	17	18	19	20	21	22
HARIPAL BLOCK : CHANDANNAGAR SUBDIVISION																						
SRIPATIPUR-ELLIPUR GRAM PANCHAYAT																						
DANGA MAHESHPUR (152)	2	3	2	25	0	0	0	1	0	0	0	0	26	34	35	21	213	213	0	0	0	0
DHANYAHANA (150)	51	14	9	133	7	8	5	33	0	0	0	0	166	160	90	71	585	585	0	0	0	0
ILIPUR (131)	61	34	0	230	10	1	0	24	0	0	0	0	254	54	38	0	177	181	0	0	0	0
JOT RADHABALLABH (132)	52	15	20	142	13	2	6	30	0	0	0	0	172	84	36	42	281	281	20	3	0	23
PURBA MALLIKPUR (130)	7	6	0	25	1	0	0	3	0	0	0	0	28	18	14	0	91	94	0	0	0	0
SHRIPATIPUR (153)	82	54	1	284	11	5	0	22	0	0	0	0	306	146	125	0	530	535	7	1	0	12
SRIPATIPUR-ELLIPUR G.P. TOTAL :	332	197	82	1234	45	17	12	130	0	0	0	0	1364	588	408	184	2311	2323	27	4	0	35

(P) - Part Mouza i.e., Mouza appears in more than one Gram Panchayat

HOOGHLY DISTRICT

SHEEP / GOAT / HORSE AND PONNY / PIG / DOG / FOWL / DUCK

NAME OF THE MOUZA (J.L. No.)	Total Sheep	Total Bengal Breed Goat	Total Other Breed Goat	Total Goat	Total Horse and Ponny	Total Pig	Total Dog	Hen (Female 5 month & above)		Improved Chicken for Meat (Broiler)	Fowl (Cock, Hen & Chicken)			Duck (Female 6 month & above)		Drake, Duck & Duckling			Turkey	Quail	Other Poultry Birds	Total Poultry Bird
								Deshi	Improved		Deshi	Improved	Total	Deshi	Improved	Deshi	Improved	Total				
	23	24	25	26	27	28	29	30	31	32	33	34	35	36	37	38	39	40	41	42	43	44
HARIPAL BLOCK : CHANDANNAGAR SUBDIVISION																						
BANDIPUR GRAM PANCHAYAT																						
ANKAPARA (087)	0	384	0	384	0	0	12	646	0	0	957	0	957	270	0	309	0	309	0	0	0	1266
BAMANJOL (093)	0	335	0	335	0	0	6	200	0	0	365	0	365	177	2	222	2	224	0	0	0	589
BANDIPUR (113)	0	348	0	348	0	0	31	197	0	0	328	32	360	268	63	380	80	460	0	0	0	820
CHITRASHALI (088)	0	348	0	348	0	0	16	566	8	0	841	11	852	283	3	406	8	414	0	0	0	1266
GAJA (092)	0	276	0	276	0	0	18	305	0	0	490	0	490	272	18	440	47	487	0	0	0	977
GHATRA (077)	0	388	0	388	0	0	9	175	0	0	323	0	323	180	0	274	0	274	0	0	0	597
JAMAI BATI (076)	0	642	0	642	0	0	11	276	0	0	416	0	416	310	0	442	0	442	0	0	0	858
KASIMERPUR (112)	0	418	0	418	0	0	21	123	12	0	195	20	215	189	72	270	84	354	0	0	0	569
KHANAKHANPUR (090)	0	284	0	284	0	0	17	117	6	0	216	18	234	94	36	116	55	171	0	0	0	405
LALPUR (089)	0	316	0	316	0	0	13	113	10	0	231	18	249	167	68	218	92	310	0	0	0	559
MIRZZAPUR (091)	0	328	0	328	0	0	17	166	1	0	278	17	295	122	16	150	34	184	0	0	0	479
BANDIPUR G.P. TOTAL :	0	4067	0	4067	0	0	171	2884	37	0	4640	116	4756	2332	278	3227	402	3629	0	0	0	8385
CHANDANPUR GRAM PANCHAYAT																						
AIMACHAPSARA (104)	0	35	15	50	0	0	26	24	0	0	43	34	77	2	3	32	6	38	0	0	0	115
BADE DIGARIA (108)	0	229	0	229	0	0	19	172	0	0	230	0	230	144	0	188	0	188	0	0	0	418
BAKULA (102)	0	80	0	80	0	0	18	55	8	39	177	131	308	40	49	152	51	203	0	0	0	511
CHANDANPUR (095)	0	546	0	546	0	0	39	575	0	0	903	0	903	370	0	581	3	584	0	0	0	1487
CHAPSARA (101)	0	0	25	25	0	0	27	0	0	11	41	46	87	16	6	39	21	60	0	0	0	147
DOGERIA (099)	0	74	0	74	0	0	34	0	0	0	0	0	0	39	0	39	0	39	0	0	0	39
FARIDPUR (094)	0	195	0	195	0	0	28	76	0	0	115	0	115	89	0	109	0	109	0	0	0	224
HARAT (097)	0	286	0	286	0	0	22	319	0	0	389	0	389	210	25	276	25	301	0	0	0	690
KANGAI (100)	0	165	0	165	0	0	18	0	0	0	0	0	0	45	0	49	0	49	0	0	0	49
KUMRAGARI (098)	0	326	0	326	0	0	33	117	0	0	320	2	322	230	0	276	0	276	0	0	0	598
LAKSHMANPUR (107)	0	198	0	198	0	0	22	235	0	0	347	0	347	228	0	255	0	255	0	0	0	602
MADANMOHONPUR (106)	0	461	0	461	0	0	26	516	40	0	732	136	868	279	0	350	7	357	0	0	0	1225
MAHISATIKRI (103)	0	141	52	193	0	0	23	94	20	54	299	270	569	32	3	254	63	317	0	0	0	886
PORRA (096)	0	160	0	160	0	0	26	72	0	0	97	0	97	56	0	72	0	72	0	0	0	169
RAMCHANDRAPUR (105)	0	48	18	66	0	0	23	14	47	0	55	95	150	2	15	19	42	61	0	0	0	211
CHANDANPUR G.P. TOTAL :	0	2944	110	3054	0	0	384	2269	115	104	3748	714	4462	1782	101	2691	218	2909	0	0	0	7371

(P) - Part Mouza i.e., Mouza appears in more than one Gram Panchayat

HOOGHLY DISTRICT

SHEEP / GOAT / HORSE AND PONNY / PIG / DOG / FOWL / DUCK

NAME OF THE MOUZA (J.L. No.)	Total Sheep	Total Bengal Breed Goat	Total Other Breed Goat	Total Goat	Total Horse and Ponny	Total Pig	Total Dog	Hen (Female 5 month & above)		Improved Chicken for Meat (Broiler)	Fowl (Cock, Hen & Chicken)			Duck (Female 6 month & above)		Drake, Duck & Duckling			Turkey	Quail	Other Poultry Birds	Total Poultry Bird
								Deshi	Improved		Deshi	Improved	Total	Deshi	Improved	Deshi	Improved	Total				
	23	24	25	26	27	28	29	30	31	32	33	34	35	36	37	38	39	40	41	42	43	44
HARIPAL BLOCK : CHANDANNAGAR SUBDIVISION																						
DWARHATTA GRAM PANCHAYAT																						
CHANDBATI (044)	0	226	0	226	0	9	8	172	0	0	225	0	225	182	0	225	0	225	0	0	0	450
DALAPATIPUR (042)	0	496	0	496	0	7	5	458	0	0	656	0	656	349	0	420	6	426	0	0	0	1082
DIPA (041)	0	373	0	373	0	0	9	237	0	0	482	0	482	258	0	325	0	325	0	0	0	807
DIPAGAJA (043)	0	290	0	290	0	7	10	256	0	0	380	0	380	294	0	383	0	383	0	0	0	763
DWARHATTA (045)	0	465	0	465	0	2	11	243	0	0	312	1	313	259	0	281	0	281	0	0	0	594
JAGAJIBANPUR (047)	0	231	0	231	0	2	6	152	0	0	222	3	225	217	0	250	0	250	0	0	0	475
KAMDEBPUR (040)	0	304	0	304	0	60	7	234	8	0	286	8	294	253	0	299	0	299	0	0	0	593
KAMRAJPUR (048)	0	380	0	380	0	3	12	674	0	0	808	0	808	614	0	700	0	700	0	0	0	1508
KANAKPUR (050)	0	362	0	362	0	0	8	533	0	0	649	0	649	457	0	527	0	527	0	0	0	1176
PARBBATIPUR (046)	0	652	0	652	0	3	6	581	0	0	709	0	709	435	0	508	0	508	0	0	0	1217
TALDAHA (039)	0	150	0	150	0	196	11	113	0	0	143	0	143	159	0	187	0	187	0	0	0	330
DWARHATTA G.P. TOTAL :	0	3929	0	3929	0	289	93	3653	8	0	4872	12	4884	3477	0	4105	6	4111	0	0	0	8995
HARIPAL ASHUTOSH GRAM PANCHAYAT																						
AMINPUR (071)	0	275	0	275	0	20	37	60	0	0	300	0	300	55	0	235	0	235	0	0	0	535
CHAK CHANDINAGAR (067)	0	176	0	176	0	0	22	42	0	0	141	0	141	48	0	90	0	90	0	0	0	231
CHANDI NAGAR (069)	0	501	0	501	0	0	9	147	0	0	406	0	406	192	0	439	0	439	0	0	0	845
CHAUTARA (015)	0	486	0	486	0	0	19	97	0	0	249	0	249	118	0	269	0	269	0	0	0	518
GOPINAGAR (073)	0	700	0	700	0	95	55	300	0	0	1000	0	1000	100	0	600	0	600	0	0	0	1600
HARIPAL (068)	0	205	0	205	0	0	44	39	0	0	104	0	104	112	0	202	0	202	0	0	0	306
KHAMAR CHANDI (072)	0	365	0	365	0	0	35	70	0	0	200	0	200	110	0	350	0	350	0	0	0	550
KRISHNAPUR (052)	0	298	0	298	0	0	20	70	0	0	165	0	165	128	0	294	0	294	0	0	0	459
RAGHUBATI (070)	0	285	0	285	0	0	45	30	0	0	250	0	250	35	0	200	0	200	0	0	0	450
SANTIPUR (124)	0	330	0	330	0	0	30	70	0	0	530	0	530	70	0	370	0	370	0	0	0	900
HARIPAL ASHUTOSH G.P. TOTAL :	0	3621	0	3621	0	115	316	925	0	0	3345	0	3345	968	0	3049	0	3049	0	0	0	6394
HARIPAL SAHADEV GRAM PANCHAYAT																						
ABHIRAMPUR (126)	0	144	0	144	0	0	25	49	0	0	75	0	75	121	0	130	0	130	0	0	0	205
BHURISIT KHEJURIA (058)	0	41	0	41	0	0	9	104	0	0	145	0	145	47	0	58	0	58	0	0	0	203
CHAITANYAPUR (063)	0	189	0	189	0	0	20	98	0	0	143	0	143	151	0	180	0	180	0	0	0	323
CHAK ANANTA (053)	0	625	0	625	0	0	25	0	0	0	0	0	0	0	0	0	0	0	0	0	0	0

(P) - Part Mouza i.e., Mouza appears in more than one Gram Panchayat

HOOGHLY DISTRICT

SHEEP / GOAT / HORSE AND PONNY / PIG / DOG / FOWL / DUCK

NAME OF THE MOUZA (J.L. No.)	Total Sheep	Total Bengal Breed Goat	Total Other Breed Goat	Total Goat	Total Horse and Ponny	Total Pig	Total Dog	Hen (Female 5 month & above)		Improved Chicken for Meat (Broiler)	Fowl (Cock, Hen & Chicken)			Duck (Female 6 month & above)		Drake, Duck & Duckling			Turkey	Quail	Other Poultry Birds	Total Poultry Bird
								Deshi	Improved		Deshi	Improved	Total	Deshi	Improved	Deshi	Improved	Total				
	23	24	25	26	27	28	29	30	31	32	33	34	35	36	37	38	39	40	41	42	43	44
HARIPAL BLOCK : CHANDANNAGAR SUBDIVISION																						
HARIPAL SAHADEV GRAM PANCHAYAT																						
DIGNAGAR (059)	0	40	0	40	0	0	9	122	0	0	162	0	162	55	0	61	0	61	0	0	0	223
GABATI (064)	0	33	0	33	0	0	12	115	0	0	115	0	115	0	0	0	0	0	0	0	0	115
GOSHA (062)	0	416	0	416	0	0	27	262	0	0	357	0	357	293	0	339	0	339	0	0	0	696
KHEJURIA (057)	0	47	0	47	0	0	8	17	12	0	58	35	93	0	0	0	0	0	0	0	0	93
KULUBATI BHAGABATIPUR (056)	0	85	0	85	0	0	14	0	0	0	0	0	0	0	0	0	0	0	0	0	0	0
MUSAPUR (127)	0	214	0	214	0	0	19	97	0	0	135	0	135	180	0	186	0	186	0	0	0	321
PASCHIM JOYKRISHNAPUR (066)	0	39	0	39	0	0	15	0	0	0	0	0	0	0	0	0	0	0	0	0	0	0
RADHA KRISNAPUR (065)	0	792	0	792	0	0	19	0	0	0	0	0	0	0	0	0	0	0	0	0	0	0
RAGHUNATHPUR (054)	0	245	0	245	0	0	16	0	0	0	0	0	0	0	0	0	0	0	0	0	0	0
HARIPAL SAHADEV G.P. TOTAL :	0	2910	0	2910	0	0	218	864	12	0	1190	35	1225	847	0	954	0	954	0	0	0	2179
HARIPUR-KINKARBATI GRAM PANCHAYAT																						
BAJE ICHHLAMPUR (110)	0	283	0	283	0	0	25	23	6	3	81	9	90	42	0	60	0	60	0	0	0	150
DANK (109)	0	161	0	161	0	0	15	40	0	0	80	0	80	52	0	75	0	75	0	0	0	155
DILALPUR (111)	0	420	0	420	0	0	48	237	0	0	328	0	328	231	0	282	0	282	0	0	0	610
ICHHLAMPUR (114)	0	298	0	298	0	0	38	43	0	0	48	0	48	52	0	203	5	208	0	0	0	256
KINKARKATI (116)	0	208	0	208	0	0	25	133	2	0	257	6	263	24	0	93	33	126	0	0	0	389
PARJANA (115)	0	362	0	362	0	0	46	57	5	8	151	34	185	100	10	203	48	251	0	0	0	436
HARIPUR-KINKARBATI G.P. TOTAL :	0	1732	0	1732	0	0	197	533	13	11	945	49	994	501	10	916	86	1002	0	0	0	1996
JEJUR GRAM PANCHAYAT																						
AMGACHHI (082)	0	520	0	520	0	230	26	55	0	0	295	0	295	100	0	595	0	595	0	0	0	890
JEJUR (083)	0	2389	0	2389	0	274	267	830	0	0	3205	0	3205	1365	0	5507	0	5507	0	0	0	8712
JINPUR (084)	0	900	0	900	0	0	130	400	0	0	2100	0	2100	1250	0	3700	0	3700	0	0	0	5800
KALACHHARA (085)	0	600	0	600	0	5	100	255	10	0	915	30	945	180	0	735	0	735	0	0	0	1680
KANKRAJOL (081)	0	390	0	390	0	160	37	120	0	0	350	0	350	100	0	767	0	767	0	0	0	1117
MANNAPARA (079)	0	300	0	300	0	0	39	150	0	0	450	0	450	150	0	650	0	650	0	0	0	1100
MESHERA (086)	0	400	0	400	0	47	30	200	0	0	795	0	795	100	0	1420	0	1420	0	0	0	2215
PURBBA NARAYANPUR (080)	0	495	0	495	0	0	47	190	0	0	520	0	520	130	0	924	0	924	0	0	0	1444
RAJABALLABHBATI (078)	0	900	0	900	0	95	150	100	0	0	330	0	330	65	0	680	0	680	0	0	0	1010
JEJUR G.P. TOTAL :	0	6894	0	6894	0	811	826	2300	10	0	8960	30	8990	3440	0	14978	0	14978	0	0	0	23968

(P) - Part Mouza i.e., Mouza appears in more than one Gram Panchayat

HOOGHLY DISTRICT

SHEEP / GOAT / HORSE AND PONNY / PIG / DOG / FOWL / DUCK

NAME OF THE MOUZA (J.L. No.)	Total Sheep	Total Bengal Breed Goat	Total Other Breed Goat	Total Goat	Total Horse and Ponny	Total Pig	Total Dog	Hen (Female 5 month & above)		Improved Chicken for Meat (Broiler)	Fowl (Cock, Hen & Chicken)			Duck (Female 6 month & above)		Drake, Duck & Duckling			Turkey	Quail	Other Poultry Birds	Total Poultry Bird
								Deshi	Improved		Deshi	Improved	Total	Deshi	Improved	Deshi	Improved	Total				
	23	24	25	26	27	28	29	30	31	32	33	34	35	36	37	38	39	40	41	42	43	44
HARIPAL BLOCK : CHANDANNAGAR SUBDIVISION																						
KAIKALA GRAM PANCHAYAT																						
BALADBANDHA (013)	0	165	0	165	0	0	34	72	62	60	245	237	482	0	0	110	41	151	0	0	0	633
BARAMBA (051)	0	283	0	283	0	0	40	210	37	23	365	180	545	84	0	330	45	375	0	0	0	920
BASUDEBPUR (014)	0	375	0	375	0	0	69	106	48	32	263	168	431	72	15	219	33	252	0	0	0	683
ICHAPUR (017)	0	205	0	205	0	0	37	80	45	10	151	106	257	25	0	106	44	150	0	0	0	407
KAIKALA (016)	0	255	0	255	0	0	94	87	55	37	200	165	365	46	0	212	43	255	0	0	0	620
KRISHNA BALLABHBATI (055)	0	403	0	403	0	0	42	67	65	15	160	157	317	155	35	275	104	379	0	0	0	696
KAIKALA G.P. TOTAL :	0	1686	0	1686	0	0	316	622	312	177	1384	1013	2397	382	50	1252	310	1562	0	0	0	3959
NALIKUL PASCHIM GRAM PANCHAYAT																						
BAGANBATI (121)	0	403	0	403	0	10	10	93	0	0	137	0	137	117	0	172	0	172	0	0	0	309
BRAHMANPARA (075)	0	223	0	223	0	0	57	134	0	0	211	0	211	32	0	43	0	43	0	0	0	254
CHOALPARA & HASIMPUR (118)	0	275	0	275	0	0	20	152	0	0	229	0	229	87	0	134	0	134	0	0	0	363
DAKSHINKUL (120)	0	237	0	237	0	6	11	222	0	0	330	0	330	140	0	210	0	210	0	0	0	540
DURGAPUR (141)	0	222	0	222	0	0	21	65	0	0	109	0	109	63	0	76	0	76	0	0	0	185
GAZIPUR (143)	0	501	0	501	0	0	18	477	0	0	790	0	790	50	0	68	0	68	0	0	0	858
HAMIR GACHHI (122)	0	98	0	98	0	0	10	25	0	0	37	0	37	26	0	38	0	38	0	0	0	75
HARA (074)	0	544	0	544	0	0	92	100	111	0	189	211	400	29	0	37	0	37	0	0	0	437
JADABBATI & NABASAN (119)	0	146	0	146	0	13	20	18	0	0	26	0	26	43	0	69	0	69	0	0	0	95
KRISHNABATI (142)	0	489	0	489	0	0	30	206	0	0	437	0	437	60	0	69	0	69	0	0	0	506
MALIA (P) (123)	0	378	0	378	0	5	33	268	0	0	479	0	479	39	0	48	0	48	0	0	0	527
MIRERCHAK (139)	0	476	0	476	0	5	33	60	0	0	78	0	78	73	0	89	0	89	0	0	0	167
PASTA & SAHAPUR (144)	0	216	0	216	0	12	18	0	0	0	159	0	159	54	0	79	0	79	0	0	0	238
NALIKUL PASCHIM G.P. TOTAL :	0	4208	0	4208	0	51	373	1820	111	0	3211	211	3422	813	0	1132	0	1132	0	0	0	4554
NALIKUL PURBA GRAM PANCHAYAT																						
BARGACHHIA (146)	0	150	19	169	0	4	46	46	0	0	85	0	85	9	0	12	0	12	0	0	0	97
BIJAYPUR (149)	0	116	0	116	0	0	24	53	12	0	71	18	89	21	0	34	8	42	0	0	0	131
ENAYETPUR (148)	0	61	16	77	0	0	49	110	0	3	320	37	357	86	0	111	11	122	0	0	0	479
GUSHKARA (140)	0	34	8	42	0	0	22	3	0	0	6	0	6	7	0	8	0	8	0	0	0	14
NALIKUL (147)	0	62	0	62	0	0	25	19	0	0	25	0	25	17	0	24	0	24	0	0	0	49
NAWAPARA (145)	0	15	0	15	0	4	12	25	0	0	45	0	45	10	0	12	0	12	0	0	0	57

(P) - Part Mouza i.e., Mouza appears in more than one Gram Panchayat

HOOGHLY DISTRICT

SHEEP / GOAT / HORSE AND PONNY / PIG / DOG / FOWL / DUCK

NAME OF THE MOUZA (J.L. No.)	Total Sheep	Total Bengal Breed Goat	Total Other Breed Goat	Total Goat	Total Horse and Ponny	Total Pig	Total Dog	Hen (Female 5 month & above)		Impro-ved Chicken for Meat (Broiler)	Fowl (Cock, Hen & Chicken)			Duck (Female 6 month & above)		Drake, Duck & Duckling			Turkey	Quail	Other Poultry Birds	Total Poultry Bird
								Deshi	Impro-ved		Deshi	Impro-ved	Total	Deshi	Impro-ved	Deshi	Impro-ved	Total				
	23	24	25	26	27	28	29	30	31	32	33	34	35	36	37	38	39	40	41	42	43	44
HARIPAL BLOCK : CHANDANNAGAR SUBDIVISION																						
NALIKUL PURBA GRAM PANCHAYAT																						
PURBBA GOPINATHPUR (117)	0	271	0	271	0	0	36	121	2	0	145	3	148	18	0	25	0	25	0	0	0	173
NALIKUL PURBA G.P. TOTAL :	0	709	43	752	0	8	214	377	14	3	697	58	755	168	0	226	19	245	0	0	0	1000
NARAYANPUR-BEHIRKHANDA GRAM PANCHAYAT																						
BAHIR KHANDA (019)	0	205	0	205	0	0	40	414	0	0	414	0	414	425	0	425	0	425	0	0	0	839
BALIA (004)	0	394	0	394	0	0	73	464	0	0	464	0	464	405	0	405	0	405	0	0	0	869
CHAK DUMUR (023)	0	162	0	162	0	23	13	120	25	0	187	70	257	89	0	118	0	118	0	0	0	375
DAKHISN NARAYANPUR (021)	0	627	0	627	0	51	0	302	154	0	525	307	832	331	23	431	38	469	0	0	0	1301
DULLA (020)	0	377	0	377	0	23	25	223	114	10	380	217	597	244	1	297	3	300	0	0	0	897
HARISHPUR (003)	0	251	0	251	0	0	27	237	0	0	237	0	237	178	0	178	0	178	0	0	0	415
JIGRA (018)	0	163	0	163	0	0	26	432	0	0	432	0	432	331	0	331	0	331	0	0	0	763
PASCHIM MALLIKPUR (049)	0	126	0	126	0	0	0	34	29	0	54	47	101	44	0	65	0	65	0	0	0	166
SUNDARPUR (024)	0	248	0	248	0	0	19	545	16	0	576	31	607	353	0	360	1	361	0	0	0	968
TAJPUR (022)	0	147	0	147	0	32	11	68	39	0	180	80	260	42	9	59	12	71	0	0	0	331
NARAYANPUR-BEHIRKHANDA G.P.	0	2700	0	2700	0	129	234	2839	377	10	3449	752	4201	2442	33	2669	54	2723	0	0	0	6924
OLIPUR-KASHIPUR GRAM PANCHAYAT																						
AJODHYA KASIPUR (002)	0	1777	0	1777	0	0	95	808	582	617	3069	2603	5672	774	0	2421	36	2457	0	0	0	8129
ALIPUR (007)	0	171	0	171	0	54	30	0	0	133	0	215	215	0	0	82	210	292	0	0	0	507
BHAGABATIPUR (011)	0	383	0	383	0	0	25	67	87	79	301	344	645	0	0	136	133	269	0	0	0	914
MANIRAMPUR (009)	0	202	0	202	0	0	20	0	0	87	325	87	412	120	0	120	160	280	0	0	0	692
NAYA NAGAR (008)	0	80	0	80	0	0	0	0	0	43	0	157	157	0	0	20	165	185	0	0	0	342
PANISHEOLA (012)	0	1776	0	1776	0	0	65	299	190	283	1286	1080	2366	332	21	1034	149	1183	0	0	0	3549
SATGHARI (010)	0	851	0	851	0	0	50	218	204	41	429	534	963	30	0	71	0	71	0	0	0	1034
SHIBRAMPUR (006)	0	98	0	98	0	0	30	0	0	11	0	128	128	0	0	81	91	172	0	0	0	300
SONATIKRI (005)	0	95	0	95	0	0	46	0	0	77	0	130	130	0	40	99	131	230	0	0	0	360
SULTANPUR (001)	0	1297	0	1297	0	12	85	414	317	371	1621	1432	3053	384	0	1220	26	1246	0	0	0	4299
OLIPUR-KASHIPUR G.P. TOTAL :	0	6730	0	6730	0	66	446	1806	1380	1742	7031	6710	13741	1640	61	5284	1101	6385	0	0	0	20126
PANTRA GRAM PANCHAYAT																						
ALAMPUR (136)	0	173	0	173	0	0	0	122	0	0	276	0	276	134	26	192	43	235	0	0	0	511
ANANTAPUR (129)	0	390	0	390	0	0	0	645	0	0	1768	0	1768	574	35	1244	40	1284	0	0	60	3112

(P) - Part Mouza i.e., Mouza appears in more than one Gram Panchayat

HOOGHLY DISTRICT

SHEEP / GOAT / HORSE AND PONNY / PIG / DOG / FOWL / DUCK

NAME OF THE MOUZA (J.L. No.)	Total Sheep	Total Bengal Breed Goat	Total Other Breed Goat	Total Goat	Total Horse and Ponny	Total Pig	Total Dog	Hen (Female 5 month & above)		Improved Chicken for Meat (Broiler)	Fowl (Cock, Hen & Chicken)			Duck (Female 6 month & above)		Drake, Duck & Duckling			Turkey	Quail	Other Poultry Birds	Total Poultry Bird
								Deshi	Improved		Deshi	Improved	Total	Deshi	Improved	Deshi	Improved	Total				
	23	24	25	26	27	28	29	30	31	32	33	34	35	36	37	38	39	40	41	42	43	44
HARIPAL BLOCK : CHANDANNAGAR SUBDIVISION																						
PANTRA GRAM PANCHAYAT																						
DAKSHIN RAMCHANDRAPUR (125)	0	128	15	143	0	0	0	40	0	0	75	0	75	89	0	117	0	117	0	0	0	192
JHINKA (138)	0	220	0	220	0	0	0	333	18	0	797	18	815	190	0	384	1	385	0	0	11	1211
KAMALPUR (134)	0	79	0	79	0	0	0	98	9	0	126	9	135	32	0	56	0	56	0	0	0	191
KULPAI (135)	0	142	0	142	0	0	0	91	0	16	124	50	174	86	3	121	9	130	0	0	0	304
MALIA (P) (123)	0	744	0	744	0	0	0	293	0	0	800	0	800	489	0	744	26	770	0	0	0	1570
PAHARPUR (061)	0	72	0	72	0	0	0	74	0	0	324	0	324	171	0	206	0	206	0	0	0	530
PANTRA (128)	0	544	0	544	0	0	0	597	0	0	1329	0	1329	423	0	882	0	882	0	0	48	2259
PRASADPUR (133)	0	93	0	93	0	0	0	196	0	0	437	0	437	167	0	359	0	359	0	0	0	796
PURBA JAYKRISHNAPUR (137)	0	137	0	137	0	0	0	173	0	0	256	0	256	88	0	94	0	94	0	0	0	350
SIPAI GACHHI (060)	0	393	11	404	0	0	0	196	0	0	447	9	456	128	0	340	1	341	0	0	0	797
PANTRA G.P. TOTAL :	0	3115	26	3141	0	0	0	2858	27	16	6759	86	6845	2571	64	4739	120	4859	0	0	119	11823
PASCHIM GOPINATHPUR GRAM PANCHAYAT																						
BASURI (031)	0	173	0	173	0	0	3	0	58	0	86	58	144	88	0	132	0	132	0	0	0	276
BHARAMALLABHPUR (030)	0	318	0	318	0	0	5	0	137	0	197	137	334	170	0	268	0	268	0	0	0	602
BHUPATIPUR (036)	0	8	12	20	0	0	3	8	1	0	21	1	22	5	4	10	10	20	0	0	0	42
GOPAL PROSAD (038)	0	147	108	255	0	0	20	53	17	21	184	108	292	63	37	161	92	253	0	0	0	545
JOYRAMPUR (034)	0	315	0	315	0	0	7	0	179	0	279	179	458	172	0	341	0	341	0	0	0	799
MAHESHWARPUR (035)	0	437	0	437	0	0	7	0	203	0	263	203	466	202	0	392	0	392	0	0	0	858
MORA (025)	0	332	250	582	0	0	4	101	76	66	490	337	827	134	65	393	206	599	0	0	0	1426
NAO PARA (029)	0	302	96	398	0	0	0	105	80	0	655	184	839	0	71	158	105	263	0	0	0	1102
PANCHGACHHIA (027)	0	164	124	288	0	0	4	57	57	64	189	261	450	43	39	149	153	302	0	0	0	752
PASCHIM GOPINATHPUR (028)	0	311	234	545	0	0	1	77	49	66	477	314	791	119	54	376	171	547	0	0	0	1338
SAHARA (037)	0	162	64	226	0	0	7	43	47	37	298	203	501	51	36	178	121	299	0	0	0	800
SHRIRAMPUR (033)	0	157	0	157	0	0	3	13	110	0	91	138	229	86	0	133	0	133	0	0	0	362
SIRAZPUR (032)	0	220	0	220	0	0	4	0	123	0	165	123	288	136	0	217	0	217	0	0	0	505
SODPUR & CHANDIPUR (026)	0	295	252	547	0	0	4	67	54	79	279	295	574	57	56	222	215	437	0	0	0	1011
PASCHIM GOPINATHPUR G.P. TOTAL :	0	3341	1140	4481	0	0	72	524	1191	333	3674	2541	6215	1326	362	3130	1073	4203	0	0	0	10418
SRIPATIPUR-ELLIPUR GRAM PANCHAYAT																						
BIPRAPUR (151)	0	538	0	538	0	0	23	322	87	2	413	124	537	872	0	1008	0	1008	0	0	0	1545

(P) - Part Mouza i.e., Mouza appears in more than one Gram Panchayat

HOOGHLY DISTRICT

SHEEP / GOAT / HORSE AND PONNY / PIG / DOG / FOWL / DUCK

NAME OF THE MOUZA (J.L. No.)	Total Sheep	Total Bengal Breed Goat	Total Other Breed Goat	Total Goat	Total Horse and Ponny	Total Pig	Total Dog	Hen (Female 5 month & above)		Improved Chicken for Meat (Broiler)	Fowl (Cock, Hen & Chicken)			Duck (Female 6 month & above)		Drake, Duck & Duckling			Turkey	Quail	Other Poultry Birds	Total Poultry Bird
								Deshi	Improved		Deshi	Improved	Total	Deshi	Improved	Deshi	Improved	Total				
	23	24	25	26	27	28	29	30	31	32	33	34	35	36	37	38	39	40	41	42	43	44
HARIPAL BLOCK : CHANDANNAGAR SUBDIVISION																						
SRIPATIPUR-ELLIPUR GRAM PANCHAYAT																						
DANGA MAHESHPUR (152)	0	230	0	230	0	0	20	419	85	16	647	210	857	541	0	754	5	759	0	0	0	1616
DHANYAHANA (150)	0	700	0	700	0	0	40	697	119	24	1022	238	1260	1065	0	1314	3	1317	0	0	0	2577
ILIPUR (131)	0	286	13	299	0	0	9	242	29	0	533	30	563	303	0	344	0	344	0	0	0	907
JOT RADHABALLABH (132)	0	406	0	406	0	0	19	332	81	0	450	108	558	351	0	391	0	391	0	0	0	949
PURBA MALLIKPUR (130)	0	183	0	183	0	0	23	587	23	0	1165	34	1199	518	0	626	0	626	0	0	0	1825
SHRIPATIPUR (153)	0	459	27	486	0	0	57	705	70	1206	1156	1305	2461	921	0	1129	0	1129	0	0	14	3604
SRIPATIPUR-ELLIPUR G.P. TOTAL :	0	2802	40	2842	0	0	191	3304	494	1248	5386	2049	7435	4571	0	5566	8	5574	0	0	14	13023

(P) - Part Mouza i.e., Mouza appears in more than one Gram Panchayat

18th ALL INDIA LIVESTOCK CENSUS, AGRICULTURE IMPLEMENTS & MACHINERY, FISHERY STATISTICS, WEST BENGAL

Reference Date : 15.10.2007

HOOGHLY DISTRICT

FODDER AREA — AGRICULTURAL IMPLEMENTS / FISHERY / LIVESTOCK & FISHERY INFRASTRUCTURE

NAME OF THE MOUZA (J.L. No.)	Area under Fodder Crops (in Cottah)			Animal Operated Implements			Leveller	Chaff Cutter	Fishery Household Persons	Engaged in Actual Operation of Fishing				Marketing of Fish		Veterinary Hospital /Health Centre	Artificial Insemination Centre	Veterinary Medicine Shop	Live stock Development Worker	Chilling Plant/ Bulk Milk Cooler	Co-op. Dairy/ Milk Collection Centre	Availability of Pasture Land	Cattle/ Poultry Feed Shop	Fish Wholesale Market
										Full Time		Part Time												
	Kharif	Rabi	Total	Wooden Plough	Steel Plough	Animal Cart				Male	Female	Male	Female	Male	Female									
	45	46	47	48	49	50	51	52	53	54	55	56	57	58	59	60	61	62	63	64	65	66	67	68
HARIPAL BLOCK : CHANDANNAGAR SUBDIVISION																								
BANDIPUR GRAM PANCHAYAT																								
ANKAPARA (087)	95	0	95	4	0	2	4	2	0	0	0	0	0	0	0	>5KM	>5KM	>5KM	>5KM	>5KM	>5KM	>5KM	<=5KM	>5KM
BAMANJOL (093)	0	0	0	3	0	0	3	2	72	0	0	0	0	9	0	<=5KM	>5KM	>5KM	>5KM	>5KM	>5KM	>5KM	<=5KM	>5KM
BANDIPUR (113)	112	210	322	1	0	1	1	8	35	0	0	0	0	7	0	<=5KM	YES	<=5KM	<=5KM	>5KM	>5KM	>5KM	<=5KM	<=5KM
CHITRASHALI (088)	0	0	0	6	0	0	6	1	36	0	0	0	0	6	0	<=5KM	>5KM	>5KM	>5KM	>5KM	>5KM	>5KM	<=5KM	>5KM
GAJA (092)	84	19	103	2	0	0	2	2	31	0	0	0	0	3	0	<=5KM	<=5KM	>5KM	<=5KM	>5KM	>5KM	>5KM	<=5KM	>5KM
GHATRA (077)	210	0	210	2	0	0	2	3	32	0	0	0	0	3	0	<=5KM	<=5KM	<=5KM	<=5KM	>5KM	>5KM	>5KM	<=5KM	<=5KM
JAMAI BATI (076)	385	238	623	2	0	0	2	1	21	0	0	0	0	2	0	<=5KM	<=5KM	<=5KM	<=5KM	>5KM	>5KM	>5KM	<=5KM	<=5KM
KASIMERPUR (112)	219	120	339	4	0	0	4	12	13	0	0	0	0	3	0	<=5KM	<=5KM	<=5KM	<=5KM	>5KM	>5KM	>5KM	<=5KM	<=5KM
KHANAKHANPUR (090)	110	0	110	2	0	0	2	3	19	0	0	0	0	2	0	<=5KM	<=5KM	<=5KM	<=5KM	>5KM	>5KM	>5KM	<=5KM	<=5KM
LALPUR (089)	150	0	150	3	0	0	3	2	166	0	0	0	0	21	16	<=5KM	<=5KM	<=5KM	<=5KM	>5KM	>5KM	>5KM	<=5KM	<=5KM
MIRZZAPUR (091)	120	0	120	2	0	0	2	0	15	0	0	0	0	2	0	<=5KM	<=5KM	>5KM	<=5KM	>5KM	>5KM	>5KM	<=5KM	<=5KM
BANDIPUR G.P. TOTAL :	1485	587	2072	31	0	3	31	36	440	0	0	0	0	58	16									
CHANDANPUR GRAM PANCHAYAT																								
AMACHAPSARA (104)	0	0	0	0	0	0	28	9	0	0	0	0	0	0	0	>5KM	>5KM	>5KM	>5KM	>5KM	>5KM	>5KM	YES	>5KM
BADE DIGARIA (108)	0	0	0	1	0	0	1	0	0	0	0	0	0	0	0	>5KM	>5KM	>5KM	>5KM	>5KM	>5KM	>5KM	YES	>5KM
BAKULA (102)	0	0	0	0	0	0	72	0	0	0	0	0	0	0	0	>5KM	>5KM	>5KM	>5KM	>5KM	>5KM	>5KM	YES	>5KM
CHANDANPUR (095)	0	0	0	0	0	0	0	0	0	0	0	0	0	0	0	>5KM	YES	YES	YES	>5KM	>5KM	>5KM	YES	>5KM
CHAPSARA (101)	0	0	0	0	0	0	26	0	0	0	0	0	0	0	0	>5KM	>5KM	>5KM	YES	>5KM	>5KM	>5KM	YES	>5KM
DOGERIA (099)	0	0	0	0	0	0	0	0	0	0	0	0	0	0	0	>5KM	>5KM	>5KM	>5KM	>5KM	>5KM	>5KM	YES	>5KM
FARIDPUR (094)	0	0	0	0	0	0	0	0	0	0	0	0	0	0	0	>5KM	>5KM	>5KM	>5KM	>5KM	>5KM	>5KM	YES	>5KM
HARAT (097)	0	0	0	0	0	0	0	0	0	0	0	0	0	0	0	>5KM	>5KM	YES	>5KM	>5KM	>5KM	>5KM	YES	>5KM
KANGAI (100)	0	0	0	2	0	0	2	0	0	0	0	0	0	0	0	>5KM	>5KM	>5KM	>5KM	>5KM	>5KM	>5KM	YES	>5KM
KUMRAGARI (098)	0	0	0	3	0	0	3	0	0	0	0	0	0	0	0	>5KM	>5KM	>5KM	>5KM	>5KM	>5KM	>5KM	YES	>5KM
LAKSHMANPUR (107)	0	0	0	0	0	0	0	0	0	0	0	0	0	0	0	>5KM	>5KM	>5KM	>5KM	>5KM	>5KM	>5KM	YES	>5KM
MADANMOHONPUR (106)	0	0	0	2	0	0	2	0	0	0	0	0	0	0	0	>5KM	>5KM	>5KM	>5KM	>5KM	>5KM	>5KM	YES	>5KM
MAHISATIKRI (103)	0	0	0	0	0	0	151	0	0	0	0	0	0	0	0	>5KM	>5KM	YES	YES	>5KM	>5KM	>5KM	YES	>5KM
PORRA (096)	0	0	0	0	0	0	0	0	0	0	0	0	0	0	0	>5KM	>5KM	>5KM	>5KM	>5KM	>5KM	>5KM	YES	>5KM
RAMCHANDRAPUR (105)	0	0	0	0	0	0	35	0	0	0	0	0	0	0	0	>5KM	>5KM	>5KM	>5KM	>5KM	>5KM	>5KM	YES	>5KM
CHANDANPUR G.P. TOTAL :	0	0	0	8	0	0	320	9	0	0	0	0	0	0	0									

(P) - Part Mouza i.e., Mouza appears in more than one Gram Panchayat; YES - Located in the Mouza; <=5KM - Located at a distance upto 5 KM; >5KM - Located at a distance more than 5 KM

HOOGHLY DISTRICT

NAME OF THE MOUZA (J.L. No.)	FODDER AREA: Area under Fodder Crops (in Cottah)			AGRICULTURAL IMPLEMENTS / FISHERY / LIVESTOCK & FISHERY INFRASTRUCTURE: Animal Operated Implements						Engaged in Actual Operation of Fishing				Marketing of Fish											
										Full Time		Part Time													
	Kharif	Rabi	Total	Wooden Plough	Steel Plough	Animal Cart	Leveller	Chaff Cutter	Fishery Household Persons	Male	Female	Male	Female	Male	Female	Veterinary Hospital /Health Centre	Artificial Insemination Centre	Veterinary Medicine Shop	Live stock Development Worker	Chilling Plant/ Bulk Milk Cooler	Co-op Dairy/ Milk Collection Centre	Availability of Pasture Land	Cattle/ Poultry Feed Shop	Fish Wholesale Market
	45	46	47	48	49	50	51	52	53	54	55	56	57	58	59	60	61	62	63	64	65	66	67	68
HARIPAL BLOCK : CHANDANNAGAR SUBDIVISION																									
DWARHATTA GRAM PANCHAYAT																									
CHANDBATI (044)	0	0	0	0	0	0	0	0	0	0	0	0	0	0	0	>5KM	<=5KM	<=5KM	<=5KM	>5KM	>5KM	>5KM	<=5KM	>5KM
DALAPATIPUR (042)	0	0	0	0	0	0	0	0	0	0	0	0	0	0	0	>5KM	<=5KM	<=5KM	<=5KM	>5KM	>5KM	>5KM	<=5KM	>5KM
DIPA (041)	0	0	0	0	0	0	0	0	0	0	0	0	0	0	0	YES	YES	YES	YES	>5KM	>5KM	>5KM	YES	>5KM
DIPAGAJA (043)	0	0	0	0	0	0	0	0	0	0	0	0	0	0	0	>5KM	<=5KM	YES	<=5KM	>5KM	>5KM	>5KM	YES	>5KM
DWARHATTA (045)	0	0	0	0	0	0	0	0	0	0	0	0	0	0	0	>5KM	<=5KM	YES	<=5KM	>5KM	>5KM	>5KM	YES	>5KM
JAGAJIBANPUR (047)	0	0	0	0	0	0	0	0	0	0	0	0	0	0	0	>5KM	<=5KM	<=5KM	<=5KM	>5KM	>5KM	>5KM	<=5KM	>5KM
KAMDEBPUR (040)	0	0	0	0	0	0	0	0	0	0	0	0	0	0	0	>5KM	<=5KM	<=5KM	<=5KM	>5KM	>5KM	>5KM	<=5KM	>5KM
KAMRAJPUR (048)	0	0	0	0	0	0	0	0	0	0	0	0	0	0	0	>5KM	<=5KM	<=5KM	<=5KM	>5KM	>5KM	>5KM	<=5KM	>5KM
KANAKPUR (050)	0	0	0	0	0	0	0	0	0	0	0	0	0	0	0	<=5KM	<=5KM	<=5KM	<=5KM	>5KM	>5KM	>5KM	<=5KM	>5KM
PARBBATIPUR (046)	0	0	0	0	0	0	0	0	0	0	0	0	0	0	0	>5KM	<=5KM	<=5KM	<=5KM	>5KM	>5KM	>5KM	<=5KM	>5KM
TALDAHA (039)	0	0	0	0	0	0	0	0	0	0	0	0	0	0	0	>5KM	<=5KM	<=5KM	<=5KM	>5KM	>5KM	>5KM	<=5KM	>5KM
DWARHATTA G.P. TOTAL :	0	0	0	0	0	0	0	0	0	0	0	0	0	0	0									
HARIPAL ASHUTOSH GRAM PANCHAYAT																									
AMINPUR (071)	0	0	0	7	0	0	7	0	0	0	0	0	0	0	0	<=5KM	<=5KM	<=5KM	<=5KM	>5KM	>5KM	>5KM	>5KM	<=5KM
CHAK CHANDINAGAR (067)	0	0	0	5	0	0	5	9	74	18	0	12	6	2	4	<=5KM	<=5KM	<=5KM	>5KM	>5KM	>5KM	>5KM	>5KM	<=5KM
CHANDI NAGAR (069)	0	0	0	3	0	0	3	18	0	0	0	0	0	0	0	<=5KM	<=5KM	<=5KM	<=5KM	>5KM	>5KM	>5KM	>5KM	<=5KM
CHAUTARA (015)	0	0	0	8	0	0	8	36	0	0	0	0	0	0	0	<=5KM	<=5KM	<=5KM	>5KM	>5KM	>5KM	>5KM	>5KM	<=5KM
GOPINAGAR (073)	5	10	15	5	0	0	5	2	0	0	0	0	0	0	0	<=5KM	<=5KM	<=5KM	<=5KM	>5KM	>5KM	>5KM	>5KM	<=5KM
HARIPAL (068)	0	0	0	5	0	0	5	14	31	0	0	0	0	7	3	<=5KM	<=5KM	<=5KM	<=5KM	>5KM	>5KM	>5KM	>5KM	<=5KM
KHAMAR CHANDI (072)	0	10	10	8	0	0	8	3	0	0	0	0	0	0	0	<=5KM	<=5KM	<=5KM	<=5KM	>5KM	>5KM	>5KM	>5KM	<=5KM
KRISHNAPUR (052)	0	0	0	4	0	0	4	27	0	0	0	0	0	0	0	<=5KM	<=5KM	<=5KM	>5KM	>5KM	>5KM	>5KM	>5KM	<=5KM
RAGHUBATI (070)	15	10	25	9	0	0	9	1	0	0	0	0	0	0	0	<=5KM	<=5KM	<=5KM	<=5KM	>5KM	>5KM	>5KM	>5KM	<=5KM
SANTIPUR (124)	7	8	15	11	0	0	11	2	0	0	0	0	0	0	0	<=5KM	<=5KM	<=5KM	>5KM	>5KM	>5KM	>5KM	>5KM	<=5KM
HARIPAL ASHUTOSH G.P. TOTAL :	27	38	65	65	0	0	65	112	105	18	0	12	6	9	7									
HARIPAL SAHADEV GRAM PANCHAYAT																									
ABHIRAMPUR (126)	0	0	0	3	0	0	4	0	0	0	0	0	0	0	0	<=5KM	<=5KM	<=5KM	<=5KM	>5KM	>5KM	>5KM	<=5KM	<=5KM
BHURISIT KHEJURIA (058)	0	0	0	0	0	0	0	0	0	0	0	0	0	0	0	<=5KM	<=5KM	<=5KM	<=5KM	>5KM	>5KM	>5KM	<=5KM	<=5KM
CHAITANYAPUR (063)	0	0	0	6	0	0	6	0	0	0	0	0	0	0	0	<=5KM	<=5KM	<=5KM	<=5KM	>5KM	>5KM	>5KM	<=5KM	<=5KM
CHAK ANANTA (053)	0	0	0	3	0	0	1	0	0	0	0	0	0	0	0	<=5KM	<=5KM	<=5KM	<=5KM	>5KM	>5KM	>5KM	<=5KM	<=5KM

(P) - Part Mouza i.e. Mouza appears in more than one Gram Panchayat; YES - Located in the Mouza; <=5KM - Located at a distance upto 5 KM; >5KM - Located at a distance more than 5 KM

HOOGHLY DISTRICT

NAME OF THE MOUZA (J.L. No.)	FODDER AREA: Area under Fodder Crops (in Cottah)			AGRICULTURAL IMPLEMENTS / FISHERY / LIVESTOCK & FISHERY INFRASTRUCTURE: Animal Operated Implements						Engaged in Actual Operation of Fishing				Marketing of Fish											
										Full Time		Part Time													
	Kharif	Rabi	Total	Wooden Plough	Steel Plough	Animal Cart	Leveller	Chaff Cutter	Fishery Household Persons	Male	Female	Male	Female	Male	Female	Veterinary Hospital /Health Centre	Artificial Insemination Centre	Veterinary Medicine Shop	Live stock Development Worker	Chilling Plant/ Bulk Milk Cooler	Co-op. Dairy/ Milk Collection Centre	Availability of Pasture Land	Cattle/ Poultry Feed Shop	Fish Wholesale Market
	45	46	47	48	49	50	51	52	53	54	55	56	57	58	59	60	61	62	63	64	65	66	67	68
HARIPAL BLOCK : CHANDANNAGAR SUBDIVISION																									
HARIPAL SAHADEV GRAM PANCHAYAT																									
DIGNAGAR (059)	0	0	0	0	0	0	0	0	0	0	0	0	0	0	0	<=5KM	<=5KM	<=5KM	<=5KM	>5KM	>5KM	>5KM	<=5KM	<=5KM
GABATI (064)	0	0	0	0	0	0	0	0	0	0	0	0	0	0	0	<=5KM	<=5KM	<=5KM	<=5KM	>5KM	>5KM	>5KM	<=5KM	<=5KM
GOSHA (062)	0	0	0	10	0	0	10	0	0	0	0	0	0	0	0	<=5KM	<=5KM	<=5KM	<=5KM	>5KM	>5KM	>5KM	<=5KM	<=5KM
KHEJURIA (057)	0	0	0	0	0	0	0	0	0	0	0	0	0	0	0	<=5KM	<=5KM	<=5KM	<=5KM	>5KM	>5KM	>5KM	<=5KM	<=5KM
KULUBATI BHAGABATIPUR (056)	0	0	0	0	0	0	0	0	0	0	0	0	0	0	0	<=5KM	<=5KM	<=5KM	<=5KM	>5KM	>5KM	>5KM	<=5KM	<=5KM
MUSAPUR (127)	0	0	0	3	0	0	3	0	0	0	0	0	0	0	0	<=5KM	<=5KM	<=5KM	<=5KM	>5KM	>5KM	>5KM	<=5KM	<=5KM
PASCHIM JOYKRISHNAPUR (066)	0	0	0	2	0	0	2	0	0	0	0	0	0	0	0	<=5KM	YES	<=5KM	<=5KM	>5KM	>5KM	>5KM	<=5KM	<=5KM
RADHA KRISNAPUR (065)	0	0	0	0	0	0	0	0	0	0	0	0	0	0	0	<=5KM	<=5KM	<=5KM	<=5KM	>5KM	>5KM	>5KM	<=5KM	<=5KM
RAGHUNATHPUR (054)	0	0	0	0	0	0	0	0	0	0	0	0	0	0	0	<=5KM	<=5KM	<=5KM	<=5KM	>5KM	>5KM	>5KM	<=5KM	<=5KM
HARIPAL SAHADEV G.P. TOTAL :	0	0	0	27	0	0	26	0	0	0	0	0	0	0	0									
HARIPUR-KINKARBATI GRAM PANCHAYAT																									
BAJE ICHHLAMPUR (110)	440	0	440	1	3	0	0	0	0	0	0	0	0	0	0	<=5KM	<=5KM	<=5KM	<=5KM	>5KM	>5KM	>5KM	>5KM	>5KM
DANK (109)	395	0	395	0	0	0	0	0	0	0	0	0	0	0	0	<=5KM	<=5KM	<=5KM	<=5KM	>5KM	>5KM	>5KM	>5KM	>5KM
DILALPUR (111)	230	0	230	1	1	0	0	0	0	0	0	0	0	0	0	<=5KM	<=5KM	<=5KM	<=5KM	>5KM	>5KM	>5KM	>5KM	>5KM
ICHHLAMPUR (114)	465	0	465	0	0	0	0	0	0	0	0	0	0	0	0	<=5KM	YES	<=5KM	YES	>5KM	>5KM	>5KM	>5KM	>5KM
KINKARKATI (116)	180	0	180	1	1	0	1	0	0	0	0	0	0	0	0	<=5KM	<=5KM	<=5KM	<=5KM	>5KM	>5KM	>5KM	>5KM	>5KM
PARJANA (115)	210	0	210	5	5	0	5	0	0	0	0	0	0	0	0	<=5KM	<=5KM	<=5KM	<=5KM	>5KM	>5KM	>5KM	>5KM	>5KM
HARIPUR-KINKARBATI G.P. TOTAL :	1920	0	1920	8	10	0	6	0	0	0	0	0	0	0	0									
JEJUR GRAM PANCHAYAT																									
AMGACHHI (082)	20	20	40	5	0	0	5	12	0	0	0	0	0	0	0	<=5KM	<=5KM	>5KM	>5KM	>5KM	>5KM	>5KM	>5KM	>5KM
JEJUR (083)	229	65	294	31	0	0	35	80	0	0	0	0	0	0	0	>5KM	YES	<=5KM	YES	>5KM	>5KM	>5KM	>5KM	>5KM
JINPUR (084)	60	60	120	17	0	0	17	10	0	0	0	0	0	0	0	<=5KM	<=5KM	<=5KM	YES	>5KM	>5KM	>5KM	>5KM	>5KM
KALACHHARA (085)	32	18	50	15	0	0	13	7	0	0	0	0	0	0	0	<=5KM	<=5KM	<=5KM	<=5KM	>5KM	>5KM	>5KM	>5KM	>5KM
KANKRAJOL (081)	30	15	45	9	0	0	8	6	0	0	0	0	0	0	0	<=5KM	<=5KM	<=5KM	>5KM	>5KM	>5KM	>5KM	>5KM	>5KM
MANNAPARA (079)	42	10	52	6	0	0	8	2	0	0	0	0	0	0	0	<=5KM	<=5KM	>5KM	>5KM	>5KM	>5KM	>5KM	>5KM	>5KM
MESHERA (086)	25	5	30	8	0	0	8	9	0	0	0	0	0	0	0	<=5KM	<=5KM	>5KM	<=5KM	>5KM	>5KM	>5KM	>5KM	>5KM
PURBBA NARAYANPUR (080)	45	0	45	6	0	0	6	5	0	0	0	0	0	0	0	<=5KM	<=5KM	<=5KM	>5KM	>5KM	>5KM	>5KM	>5KM	>5KM
RAJABALLABHBATI (078)	67	13	80	7	0	0	7	19	0	0	0	0	0	0	0	<=5KM	<=5KM	>5KM	>5KM	>5KM	>5KM	>5KM	>5KM	>5KM
JEJUR G.P. TOTAL :	550	206	756	104	0	0	107	150	0	0	0	0	0	0	0									

(P) - Part Mouza i.e., Mouza appears in more than one Gram Panchayat; YES - Located in the Mouza; <=5KM - Located at a distance upto 5 KM; >5KM - Located at a distance more than 5 KM

Reference Date : 15.10.2007

HOOGHLY DISTRICT

NAME OF THE MOUZA (J.L. No.)	FODDER AREA: Area under Fodder Crops (In Cottah)			AGRICULTURAL IMPLEMENTS / FISHERY / LIVESTOCK & FISHERY INFRASTRUCTURE: Animal Operated Implements						Engaged in Actual Operation of Fishing				Marketing of Fish											
										Full Time		Part Time													
	Kharif	Rabi	Total	Wooden Plough	Steel Plough	Animal Cart	Leveller	Chaff Cutter	Fishery Household Persons	Male	Female	Male	Female	Male	Female	Veterinary Hospital /Health Centre	Artificial Insemination Centre	Veterinary Medicine Shop	Live stock Development Worker	Chilling Plant/ Bulk Milk Cooler	Co-op Dairy/ Milk Collection Centre	Availability of Pasture Land	Cattle/ Poultry Feed Shop	Fish Wholesale Market
	45	46	47	48	49	50	51	52	53	54	55	56	57	58	59	60	61	62	63	64	65	66	67	68
HARIPAL BLOCK : CHANDANNAGAR SUBDIVISION																									
KAIKALA GRAM PANCHAYAT																									
BALADBANDHA (013)	0	0	0	12	0	0	12	91	0	0	0	0	0	0	0	>5KM	>5KM	>5KM	>5KM	>5KM	>5KM	>5KM	>5KM	>5KM
BARAMBA (051)	0	0	0	8	0	0	8	42	0	0	0	0	0	0	0	>5KM	>5KM	>5KM	>5KM	>5KM	>5KM	>5KM	>5KM	>5KM
BASUDEBPUR (014)	0	0	0	16	0	0	16	73	0	0	0	0	0	0	0	>5KM	>5KM	>5KM	>5KM	>5KM	>5KM	>5KM	>5KM	>5KM
ICHAPUR (017)	0	0	0	8	0	0	8	64	0	0	0	0	0	0	0	>5KM	>5KM	>5KM	>5KM	>5KM	>5KM	>5KM	>5KM	>5KM
KAIKALA (016)	0	0	0	22	0	0	22	88	0	0	0	0	0	0	0	>5KM	>5KM	>5KM	>5KM	>5KM	>5KM	>5KM	>5KM	>5KM
KRISHNA BALLABHBATI (055)	0	0	0	16	0	0	16	85	0	0	0	0	0	0	0	>5KM	>5KM	>5KM	>5KM	>5KM	>5KM	>5KM	>5KM	>5KM
KAIKALA G.P. TOTAL :	0	0	0	82	0	0	82	443	0	0	0	0	0	0	0									
NALIKUL PASCHIM GRAM PANCHAYAT																									
BAGANBATI (121)	500	0	500	5	0	0	5	56	5	0	0	2	0	1	0	<=5KM	YES	YES	YES	>5KM	>5KM	>5KM	<=5KM	>5KM
BRAHMANPARA (075)	200	0	200	8	0	0	8	4	5	0	0	2	0	2	0	<=5KM	<=5KM	<=5KM	<=5KM	>5KM	>5KM	>5KM	<=5KM	>5KM
CHOALPARA & HASIMPUR (118)	500	0	500	9	0	0	9	19	5	0	0	1	0	1	0	<=5KM	<=5KM	<=5KM	<=5KM	>5KM	>5KM	>5KM	<=5KM	>5KM
DAKSHINKUL (120)	300	0	300	4	0	0	4	5	4	0	0	1	0	1	0	<=5KM	<=5KM	<=5KM	<=5KM	>5KM	>5KM	>5KM	<=5KM	>5KM
DURGAPUR (141)	250	0	250	1	0	0	1	3	0	0	0	0	0	0	0	>5KM	<=5KM	<=5KM	<=5KM	>5KM	>5KM	>5KM	<=5KM	>5KM
GAZIPUR (143)	250	0	250	0	0	0	0	4	5	0	0	1	0	2	0	<=5KM	<=5KM	<=5KM	<=5KM	>5KM	>5KM	>5KM	<=5KM	>5KM
HAMIR GACHHI (122)	200	0	200	2	0	0	2	2	0	0	0	0	0	0	0	<=5KM	<=5KM	YES	<=5KM	>5KM	>5KM	>5KM	<=5KM	>5KM
HARA (074)	300	0	300	0	0	0	0	3	4	0	0	1	0	2	0	<=5KM	<=5KM	<=5KM	<=5KM	>5KM	>5KM	>5KM	<=5KM	>5KM
JADABBATI & NABASAN (119)	400	0	400	1	0	0	1	5	6	0	0	2	0	2	0	<=5KM	<=5KM	<=5KM	<=5KM	>5KM	>5KM	>5KM	<=5KM	>5KM
KRISHNABATI (142)	350	0	350	1	0	0	1	3	6	0	0	2	0	3	0	>5KM	<=5KM	<=5KM	<=5KM	>5KM	>5KM	>5KM	<=5KM	>5KM
MALIA (P) (123)	300	0	300	4	0	0	4	2	4	0	0	1	0	1	0	<=5KM	<=5KM	<=5KM	<=5KM	>5KM	>5KM	>5KM	<=5KM	>5KM
MIRERCHAK (139)	250	0	250	2	0	0	2	6	4	0	0	1	0	2	0	<=5KM	<=5KM	<=5KM	<=5KM	>5KM	>5KM	>5KM	<=5KM	>5KM
PASTA & SAHAPUR (144)	300	0	300	1	0	0	1	2	0	0	0	0	0	0	0	>5KM	<=5KM	<=5KM	<=5KM	>5KM	>5KM	>5KM	<=5KM	>5KM
NALIKUL PASCHIM G.P. TOTAL :	4100	0	4100	38	0	0	38	114	48	0	0	14	0	17	0									
NALIKUL PURBA GRAM PANCHAYAT																									
BARGACHHIA (146)	113	0	113	0	1	0	1	8	0	0	0	0	0	0	0	>5KM	>5KM	<=5KM	<=5KM	>5KM	>5KM	>5KM	>5KM	>5KM
BIJAYPUR (149)	160	10	170	0	0	0	0	5	0	0	0	0	0	0	0	>5KM	>5KM	<=5KM	<=5KM	>5KM	>5KM	>5KM	>5KM	>5KM
ENAYETPUR (148)	217	0	217	0	4	0	4	0	0	0	0	0	0	0	0	>5KM	>5KM	<=5KM	<=5KM	>5KM	>5KM	>5KM	>5KM	>5KM
GUSHKARA (140)	140	0	140	0	0	0	1	3	0	0	0	0	0	0	0	>5KM	>5KM	<=5KM	<=5KM	>5KM	>5KM	>5KM	>5KM	>5KM
NALIKUL (147)	152	5	157	0	2	0	2	0	0	0	0	0	0	0	0	>5KM	>5KM	<=5KM	<=5KM	>5KM	>5KM	>5KM	>5KM	>5KM
NAWAPARA (145)	137	0	137	0	0	0	0	2	0	0	0	0	0	0	0	>5KM	YES	<=5KM	<=5KM	>5KM	>5KM	>5KM	>5KM	>5KM

(P) - Part Mouza i.e., Mouza appears in more than one Gram Panchayat; YES - Located in the Mouza; <=5KM - Located at a distance upto 5 KM; >5KM - Located at a distance more than 5 KM

HOOGHLY DISTRICT

NAME OF THE MOUZA (J.L. No.)	FODDER AREA: Area under Fodder Crops (in Cottah)			AGRICULTURAL IMPLEMENTS / FISHERY / LIVESTOCK & FISHERY INFRASTRUCTURE: Animal Operated Implements						Engaged in Actual Operation of Fishing				Marketing of Fish										
										Full Time		Part Time												
	Kharif	Rabi	Total	Wooden Plough	Steel Plough	Animal Cart	Leveller	Chaff Cutter	Fishery Household Persons	Male	Female	Male	Female	Male	Female	Veterinary Hospital /Health Centre	Artificial Insemination Centre	Veterinary Medicine Shop	Livestock Development Worker	Chilling Plant/ Bulk Milk Cooler	Cooperative Dairy/ Milk Collection Centre	Availability of Pasture Land	Cattle/ Poultry Feed Shop	Fish Wholesale Market
	45	46	47	48	49	50	51	52	53	54	55	56	57	58	59	60	61	62	63	64	65	66	67	68
HARIPAL BLOCK : CHANDANNAGAR SUBDIVISION																								
NALIKUL PURBA GRAM PANCHAYAT																								
PURBBA GOPINATHPUR (117)	701	0	701	0	8	0	8	18	0	0	0	0	0	0	0	>5KM	>5KM	<=5KM	<=5KM	>5KM	>5KM	>5KM	>5KM	>5KM
NALIKUL PURBA G.P. TOTAL :	1620	15	1635	0	15	0	16	36	0	0	0	0	0	0	0									
NARAYANPUR-BEHIRKHANDA GRAM PANCHAYAT																								
BAHIR KHANDA (019)	0	0	0	0	0	0	0	0	1	0	0	0	0	0	0	>5KM	<=5KM	>5KM	>5KM	>5KM	>5KM	>5KM	<=5KM	>5KM
BALIA (004)	0	0	0	0	0	0	0	0	1	0	0	0	0	0	0	>5KM	<=5KM	>5KM	>5KM	>5KM	>5KM	>5KM	<=5KM	>5KM
CHAK DUMUR (023)	50	0	50	16	0	13	18	0	7	0	0	0	0	0	0	>5KM	<=5KM	>5KM	>5KM	>5KM	>5KM	>5KM	<=5KM	>5KM
DAKHISN NARAYANPUR (021)	50	70	120	22	0	7	30	15	3	0	0	0	0	0	0	>5KM	<=5KM	>5KM	<=5KM	>5KM	>5KM	>5KM	<=5KM	>5KM
DULLA (020)	100	50	150	15	0	9	25	7	4	0	0	0	0	0	0	>5KM	YES	>5KM	>5KM	>5KM	>5KM	>5KM	<=5KM	>5KM
HARISHPUR (003)	0	0	0	0	0	0	0	0	2	0	0	0	0	0	0	>5KM	<=5KM	>5KM	>5KM	>5KM	>5KM	>5KM	<=5KM	>5KM
JIGRA (018)	30	20	50	0	0	0	0	0	2	0	0	0	0	0	0	>5KM	<=5KM	>5KM	>5KM	>5KM	>5KM	>5KM	<=5KM	>5KM
PASCHIM MALLIKPUR (049)	0	0	0	3	0	0	4	1	2	0	0	0	0	0	0	>5KM	<=5KM	>5KM	>5KM	>5KM	>5KM	>5KM	<=5KM	>5KM
SUNDARPUR (024)	0	0	0	7	0	5	7	0	1	0	0	0	0	0	0	>5KM	<=5KM	>5KM	>5KM	>5KM	>5KM	>5KM	<=5KM	>5KM
TAJPUR (022)	0	0	0	30	0	9	18	0	4	0	0	0	0	0	0	>5KM	<=5KM	>5KM	<=5KM	>5KM	>5KM	>5KM	<=5KM	>5KM
NARAYANPUR-BEHIRKHANDA G.P.	230	140	370	93	0	43	102	23	27	0	0	0	0	0	0									
OLIPUR-KASHIPUR GRAM PANCHAYAT																								
AJODHYA KASIPUR (002)	17	16	33	35	25	0	35	43	0	0	0	0	0	0	0	>5KM	<=5KM	<=5KM	<=5KM	>5KM	>5KM	>5KM	<=5KM	>5KM
ALIPUR (007)	85	83	168	26	26	0	19	13	102	2	1	1	1	3	3	>5KM	<=5KM	<=5KM	YES	>5KM	>5KM	>5KM	<=5KM	>5KM
BHAGABATIPUR (011)	14	10	24	18	31	0	32	12	0	0	0	0	0	0	0	>5KM	<=5KM	YES	<=5KM	>5KM	>5KM	>5KM	YES	>5KM
MANIRAMPUR (009)	7	7	14	24	0	0	35	0	85	0	0	0	0	0	0	>5KM	<=5KM	YES	<=5KM	>5KM	>5KM	>5KM	<=5KM	>5KM
NAYA NAGAR (008)	15	15	30	20	27	0	30	0	68	0	0	0	0	0	0	>5KM	<=5KM	<=5KM	<=5KM	>5KM	>5KM	>5KM	<=5KM	>5KM
PANISHEOLA (012)	10	12	22	20	25	0	25	23	0	0	0	0	0	0	0	>5KM	<=5KM	<=5KM	<=5KM	>5KM	>5KM	>5KM	YES	>5KM
SATGHARI (010)	30	15	45	10	15	0	13	27	0	0	0	0	0	0	0	>5KM	<=5KM	<=5KM	<=5KM	>5KM	>5KM	>5KM	<=5KM	>5KM
SHIBRAMPUR (006)	14	14	28	30	25	0	30	0	59	6	3	0	0	4	4	>5KM	<=5KM	<=5KM	<=5KM	>5KM	>5KM	>5KM	<=5KM	>5KM
SONATIKRI (005)	66	62	128	22	35	0	34	15	0	0	0	0	0	0	0	>5KM	<=5KM	<=5KM	<=5KM	>5KM	>5KM	>5KM	<=5KM	>5KM
SULTANPUR (001)	10	15	25	30	0	0	30	35	0	0	0	0	0	0	0	>5KM	>5KM	YES	<=5KM	>5KM	>5KM	>5KM	YES	>5KM
OLIPUR-KASHIPUR G.P. TOTAL :	268	249	517	235	209	0	283	168	314	8	4	1	1	7	7									
PANTRA GRAM PANCHAYAT																								
ALAMPUR (136)	0	0	0	0	0	0	0	0	0	0	0	0	0	0	0	<=5KM	>5KM	>5KM	>5KM	>5KM	>5KM	>5KM	>5KM	>5KM
ANANTAPUR (129)	0	0	0	0	0	0	0	0	0	0	0	0	0	0	0	<=5KM	>5KM	>5KM	>5KM	>5KM	>5KM	>5KM	>5KM	>5KM

(P) - Part Mouza i.e., Mouza appears in more than one Gram Panchayat; YES - Located in the Mouza; <=5KM - Located at a distance upto 5 KM; >5KM - Located at a distance more than 5 KM

Reference Date : 15.10.2007

HOOGHLY DISTRICT

NAME OF THE MOUZA (J.L. No.)	FODDER AREA: Area under Fodder Crops (in Cottah)			AGRICULTURAL IMPLEMENTS / FISHERY / LIVESTOCK & FISHERY INFRASTRUCTURE: Animal Operated Implements						Engaged in Actual Operation of Fishing				Marketing of Fish										
										Full Time		Part Time												
	Kharif	Rabi	Total	Wooden Plough	Steel Plough	Animal Cart	Leveller	Chaff Cutter	Fishery Household Persons	Male	Female	Male	Female	Male	Female	Veterinary Hospital /Health Centre	Artificial Incemination Centre	Veterinary Medicine Shop	Live stock Development Worker	Chilling Plant/ Bulk Milk Cooler	Co-op. Dairy/ Milk Collection Centre	Availability of Pasture Land	Cattle/ Poultry Feed Shop	Fish Wholesale Market
	45	46	47	48	49	50	51	52	53	54	55	56	57	58	59	60	61	62	63	64	65	66	67	68
HARIPAL BLOCK : CHANDANNAGAR SUBDIVISION																								
PANTRA GRAM PANCHAYAT																								
DAKSHIN RAMCHANDRAPUR (125)	0	0	0	0	0	0	0	0	0	0	0	0	0	0	0	<=5KM	<=5KM	>5KM	>5KM	>5KM	>5KM	>5KM	<=5KM	>5KM
JHINKA (138)	0	0	0	0	0	0	0	0	0	0	0	0	0	0	0	>5KM	>5KM	>5KM	>5KM	>5KM	>5KM	>5KM	>5KM	>5KM
KAMALPUR (134)	0	0	0	0	0	0	0	0	0	0	0	0	0	0	0	YES	YES	>5KM	>5KM	>5KM	>5KM	>5KM	>5KM	>5KM
KULPAI (135)	0	0	0	0	0	0	0	0	0	0	0	0	0	0	0	>5KM	>5KM	>5KM	>5KM	>5KM	>5KM	>5KM	>5KM	>5KM
MALIA (P) (123)	0	0	0	2	0	0	0	0	0	0	0	0	0	0	0	>5KM	>5KM	>5KM	>5KM	>5KM	>5KM	>5KM	<=5KM	>5KM
PAHARPUR (061)	0	0	0	0	0	0	0	0	0	0	0	0	0	0	0	>5KM	>5KM	>5KM	>5KM	>5KM	>5KM	>5KM	>5KM	>5KM
PANTRA (128)	0	0	0	0	0	0	0	0	0	0	0	0	0	0	0	>5KM	>5KM	>5KM	>5KM	>5KM	>5KM	>5KM	>5KM	>5KM
PRASADPUR (133)	0	0	0	0	0	0	0	0	0	0	0	0	0	0	0	>5KM	>5KM	>5KM	>5KM	>5KM	>5KM	>5KM	>5KM	>5KM
PURBA JAYKRISHNAPUR (137)	0	0	0	0	0	0	0	0	0	0	0	0	0	0	0	>5KM	>5KM	>5KM	>5KM	>5KM	>5KM	>5KM	>5KM	>5KM
SIPAI GACHHI (060)	0	0	0	0	0	0	0	0	0	0	0	0	0	0	0	>5KM	>5KM	>5KM	>5KM	>5KM	>5KM	>5KM	>5KM	>5KM
PANTRA G.P. TOTAL :	0	0	0	2	0	0	0	0	0	0	0	0	0	0	0									
PASCHIM GOPINATHPUR GRAM PANCHAYAT																								
BASURI (031)	0	0	0	0	0	0	0	0	0	0	0	0	0	0	0	>5KM	<=5KM	<=5KM	<=5KM	>5KM	>5KM	>5KM	<=5KM	>5KM
BHARAMALLABHPUR (030)	0	0	0	2	0	0	0	0	0	0	0	0	0	0	0	>5KM	<=5KM	<=5KM	<=5KM	>5KM	>5KM	>5KM	<=5KM	>5KM
BHUPATIPUR (036)	0	0	0	15	0	0	0	0	0	0	0	0	0	0	0	>5KM	<=5KM	<=5KM	<=5KM	>5KM	>5KM	>5KM	<=5KM	>5KM
GOPAL PROSAD (038)	0	0	0	0	0	0	0	0	0	0	0	0	0	0	0	>5KM	<=5KM	<=5KM	<=5KM	>5KM	>5KM	>5KM	<=5KM	>5KM
JOYRAMPUR (034)	0	0	0	0	2	0	0	0	0	0	0	0	0	0	0	>5KM	<=5KM	<=5KM	<=5KM	>5KM	>5KM	>5KM	<=5KM	>5KM
MAHESHWARPUR (035)	0	0	0	0	8	0	0	0	0	0	0	0	0	0	0	>5KM	<=5KM	<=5KM	<=5KM	>5KM	>5KM	>5KM	<=5KM	>5KM
MORA (025)	0	0	0	2	2	0	0	0	0	0	0	0	0	0	0	>5KM	<=5KM	<=5KM	<=5KM	>5KM	>5KM	>5KM	<=5KM	>5KM
NAO PARA (029)	0	0	0	0	0	0	0	0	0	0	0	0	0	0	0	>5KM	<=5KM	<=5KM	<=5KM	>5KM	>5KM	>5KM	<=5KM	>5KM
PANCHGACHHIA (027)	0	0	0	9	0	0	0	0	0	0	0	0	0	0	0	>5KM	<=5KM	<=5KM	<=5KM	>5KM	>5KM	>5KM	<=5KM	>5KM
PASCHIM GOPINATHPUR (028)	0	0	0	0	0	0	0	0	0	0	0	0	0	0	0	>5KM	<=5KM	<=5KM	<=5KM	>5KM	>5KM	>5KM	<=5KM	>5KM
SAHARA (037)	0	0	0	0	0	0	0	0	0	0	0	0	0	0	0	>5KM	<=5KM	<=5KM	<=5KM	>5KM	>5KM	>5KM	<=5KM	>5KM
SHRIRAMPUR (033)	0	0	0	10	0	0	0	0	0	0	0	0	0	0	0	>5KM	<=5KM	<=5KM	<=5KM	>5KM	>5KM	>5KM	<=5KM	>5KM
SIRAZPUR (032)	0	0	0	2	2	0	0	0	0	0	0	0	0	0	0	>5KM	<=5KM	<=5KM	<=5KM	>5KM	>5KM	>5KM	<=5KM	>5KM
SODPUR & CHANDIPUR (026)	0	0	0	6	0	0	0	0	0	0	0	0	0	0	0	>5KM	<=5KM	<=5KM	<=5KM	>5KM	>5KM	>5KM	<=5KM	>5KM
PASCHIM GOPINATHPUR G.P. TOTAL :	0	0	0	46	14	0	0	0	0	0	0	0	0	0	0									
SRIPATIPUR-ELLIPUR GRAM PANCHAYAT																								
BIPRAPUR (151)	41	41	82	0	0	0	39	0	0	0	0	0	0	0	0	>5KM	>5KM	>5KM	>5KM	>5KM	>5KM	>5KM	>5KM	>5KM

(P) - Part Mouza i.e., Mouza appears in more than one Gram Panchayat; YES - Located in the Mouza; <=5KM - Located at a distance upto 5 KM; >5KM - Located at a distance more than 5 KM

18th ALL INDIA LIVESTOCK CENSUS, AGRICULTURE IMPLEMENTS & MACHINERY, FISHERY STATISTICS, WEST BENGAL

Reference Date : 15.10.2007

HOOGHLY DISTRICT

FODDER AREA — AGRICULTURAL IMPLEMENTS / FISHERY / LIVESTOCK & FISHERY INFRASTRUCTURE

NAME OF THE MOUZA (J.L. No.)	Area under Fodder Crops (in Cottah)			Animal Operated Implements			Leveller	Chaff Cutter	Fishery Household Persons	Engaged in Actual Operation of Fishing				Marketing of Fish		Veterinary Hospital /Health Centre	Artificial Incemination Centre	Veterinary Medicine Shop	Live stock Development Worker	Chilling Plant/ Bulk Milk Cooler	Co-op. Dairy/ Milk Collection Centre	Availability of Pasture Land	Cattle/ Poultry Feed Shop	Fish Wholesale Market
										Full Time		Part Time												
	Kharif	Rabi	Total	Wooden Plough	Steel Plough	Animal Cart				Male	Female	Male	Female	Male	Female									
	45	46	47	48	49	50	51	52	53	54	55	56	57	58	59	60	61	62	63	64	65	66	67	68
HARIPAL BLOCK : CHANDANNAGAR SUBDIVISION																								
SRIPATIPUR-ELLIPUR GRAM PANCHAYAT																								
DANGA MAHESHPUR (152)	12	12	24	0	0	0	3	49	0	0	0	0	0	0	0	>5KM	>5KM	>5KM	>5KM	>5KM	>5KM	>5KM	>5KM	>5KM
DHANYAHANA (150)	63	64	127	0	0	0	79	0	0	0	0	0	0	0	0	>5KM	>5KM	>5KM	>5KM	>5KM	>5KM	>5KM	>5KM	>5KM
ILIPUR (131)	0	0	0	0	0	0	6	0	0	0	0	0	0	0	0	>5KM	>5KM	>5KM	>5KM	>5KM	>5KM	>5KM	>5KM	>5KM
JOT RADHABALLABH (132)	32	29	61	0	0	0	40	27	0	0	0	0	0	0	0	>5KM	>5KM	>5KM	>5KM	>5KM	>5KM	>5KM	>5KM	>5KM
PURBA MALLIKPUR (130)	0	0	0	2	0	0	2	0	0	0	0	0	0	0	0	>5KM	>5KM	>5KM	>5KM	>5KM	>5KM	>5KM	>5KM	>5KM
SHRIPATIPUR (153)	0	0	0	3	0	0	13	0	0	0	0	0	0	0	0	>5KM	>5KM	>5KM	>5KM	>5KM	>5KM	>5KM	>5KM	>5KM
SRIPATIPUR-ELLIPUR G.P. TOTAL :	148	146	294	5	0	0	182	76	0	0	0	0	0	0	0									

(P) - Part Mouza i.e., Mouza appears in more than one Gram Panchayat; YES - Located in the Mouza; <=5KM - Located at a distance upto 5 KM; >5KM - Located at a distance more than 5 KM

SINGUR BLOCK

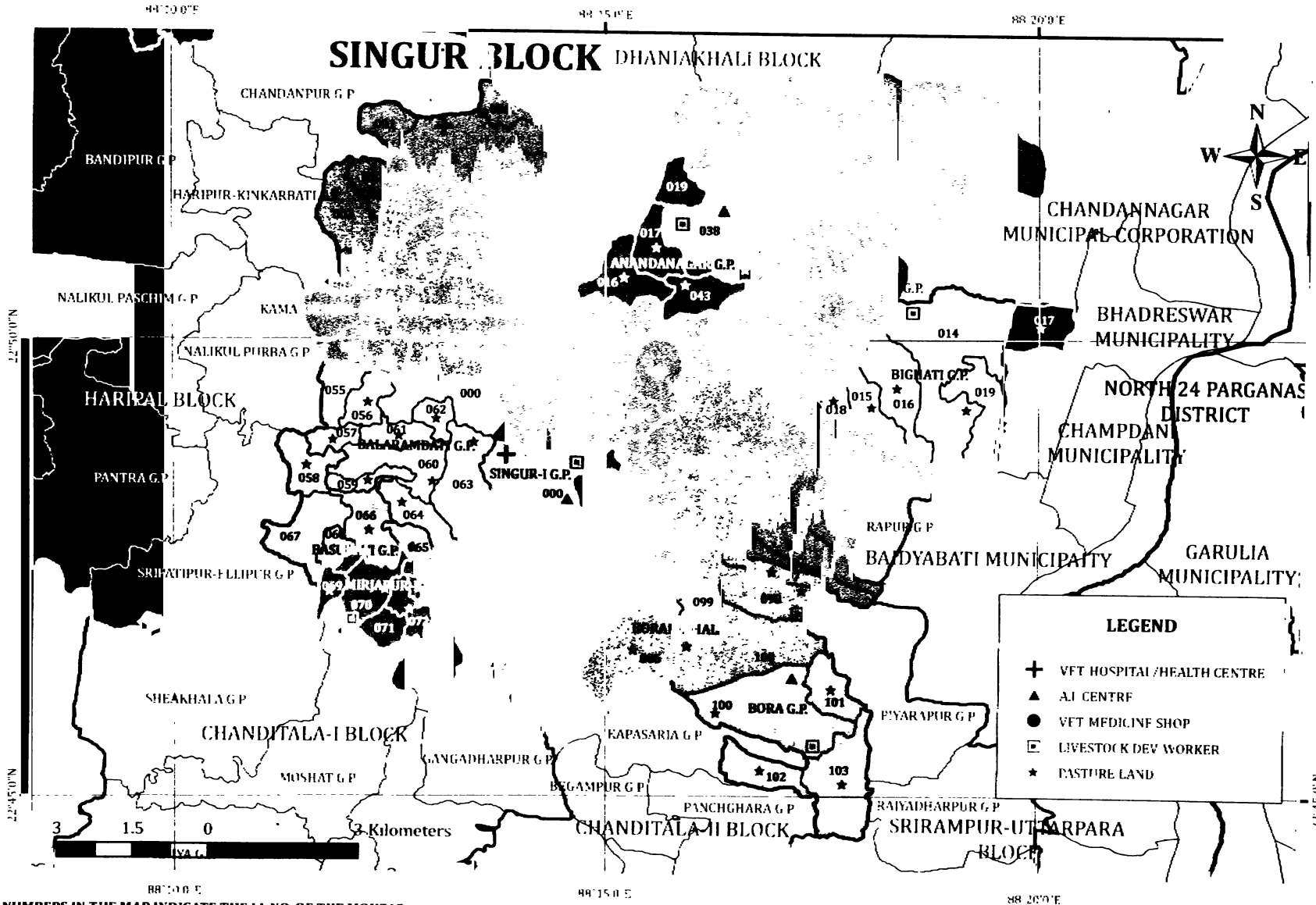

NUMBERS IN THE MAP INDICATE THE J.L.NO. OF THE MOUZAS

LIST OF MOUZAS WITH J.L.NO IN THE REVERSE PAGE

LIST OF MOUZAS WITH J.L. NO. OF SINGUR BLOCK

ANANDANAGAR G.P.

016 GANGANAGAR
017 PALNAN
018 [illegible] BATA
020 ANANDANAGAR
021 ALISARA (P)

BAGDANGA-CHINAMORE G.P.

030 BAGDANGA
031 BALARAMPUR
032 LASKARPUR
033 CHHOTIPUR
034 TAHERPUR
035 CHHOTA.GOBRA
[illegible]

BALARAMBATI G.P.

[illegible]
[illegible] BIPURA
[illegible]
[illegible]
059 SANTOSHBATI
060 BALARAMBATI
061 BALUBHANYAHANA
062 BHEKAON
063 MIRZAPUR-BAKIPUR (P)
064 SHIBRAMBATI (P)

BARUIPARA-PALTAGARH G.P.

075 SRIRAMPUR
076 BIRAMNAGAR
078 RAGHUNATHPUR (P)
080 GOPALPUR
081 JEUPUKUR
[illegible] ANANDANAGAR
[illegible] PALTAGAR
[illegible] RAMNAGAR
095 BARUIPARA
[illegible]

BASUBATI G.P.

[illegible] BAGABA
064 SHIBRAMBATI (P)
065 MADHUBATI
066 SRIRAMPUR
067 RAJARAMBATI
068 LAKSHMANPUR
069 SIMULPUKUR
070 BASUBATI
071 GOHAILPOTA
072 BISWESWARBATI

BERABERI G.P.

001 CHAK.KALIKABARI
002 JAMPUKUR
003 MAHMUDANPUR

BERABERI G.P.

004 KHAGRAGACHHI (P)
005 BERABERI
006 SINHAL PATAN
009 TALABHOMRA
011 KHASER BHERI

BIGHATI G.P.

014 BIGHATI
015 PALARA
016 PATUL.RAGHABPUR
017 GHOSA
018 GOURANGAPUR
019 DIGRA MALLICKHATI

BOINCHIPOTA G.P.

[illegible] KIRTINAGAR
[illegible]
[illegible]
[illegible]
[illegible]
[illegible]
[illegible]
[illegible] NOAPARA
[illegible] KHANPUR[illegible]
[illegible] KAMPUR[illegible]

BORA G.P.

100 BARA KAMALAPUR (P)
101 PAHARAMPUR
102 NEJAMPUR
103 JHAKARI

BORAI PAHALAMPUR G.P.

095 BORAI
097 MAHAMMADPUR
098 HARIPUR
099 PAHLAMPUR
100 BARA KAMALAPUR (P)

GOPALNAGORE G.P.

097 PAYRAURA
[illegible] BALURPUKUR
[illegible] SINHER BHERI
[illegible]
[illegible] KHUDDAAPURBAPUR (P)
[illegible] CHAK GOBINDA
018 DEWAN BHERI

KAMARKUNDU-GOPALNAGAR-DALUIGACHHA G.P.

004 KHAGRAGACHHI (P)
012 BAJE MELIA
013 GOPALNAGAR (P)
052 DALUIGACHHA
053 KAMAR KUNDU
054 MADHYA HIJLI
055 BHOLA

MIRJAPUR-BANKIPUR G.P.

063 MIRZAPUR-BAKIPUR (P)
064 SHIBRAMBATI (P)

MIRJAPUR-BANKIPUR G.P.

073 JAGATNAGAR
074 DIGHALDANGA
077 MAMUDPUR
078 RAGHUNATHPUR (P)

NASIBPUR G.P.

044 BHANDARDAHA
047 PURUSHOTTOMPUR
087 ROSTAMPUR (P)
088 RASULPUR
089 DANSI
090 NASIBPUR
093 DIARA
094 GOBINDAPUR
095 MOLLASIMLA
096 RAMCHANDRAPUR

SINGUR-I G.P.

[illegible]

SINGUR-II G.P.

[illegible]
012 [illegible]
014 [illegible] (P)
045 ATHALI
046 JAMIRB[illegible]
048 [illegible]

Administrative Divisions (in number), 2005

Police Station	Panchayat Samity	Gram Panchayat	Mouza	Household	Town
1(P)	1	16	108	54,549	1

Population and Density of Population (per sq. kms.), 2001

Population	Density of Population	Area (Sq. K.M.)
2,60,827	1,582	164.85

Population (in number), 2001

Male	Female	Total
13,141	1,29,416	2,60,827

Scheduled Castes and Scheduled Tribes Population by Sex (in no.), 2001

Scheduled Castes			Scheduled Tribes		
Male	Female	Total	Male	Female	Total
21,574	21,754	43,328	2,834	3,049	5,883

Broad Pattern of Land Utilisation (in hect.), 2002-2003

Cultivable area	Residual area	Forest area
10,526	3860.04	-

Percentage of Literates by Sex, 2001

Male	Female	Total
83.50	69.90	76.70

Number of Schools (General Education), 2005-2006

Primary	Middle/High	Higher Secondary
183	**2/18**	**12**

Number of Students (General Education), 2005-2006

Class	I to V	VI to VIII	IX to X	XI to XII
Total	**20,012**	**895**	**15,502**	**12,343**

Number of Teachers (General Education), 2005-2006

School	Primary	Junior High	High	Higher Sec.
Total	**606**	**10**	**22[illegible]**	**230**

Distribution of Colleges, 2005-2006

Name	No.
Colleges / University	-
Professional & Technical Schools & Colleges	-
Special & Non-Formal Education	**252**
Total	**2[illegible]**

Health FHealth Facilities, 2005

Hospital	Health centre	Clinic & Dispensary	Total	Total bed	No. of Doctor
1	**7**	**39**	**47**	**120**	**12**

No. of Veterinary Hospitals

State Animal Health Centre	Block Animal Health Centre	Additional Block Health Centre	Animal Development Aid Centre	Mobile Animal Health Centre	Artificial Insemination (A.I.) Centre
-	**1**	**1**	**17**	-	**7**

BAR DIAGRAM SHOWING POPULATION OF LIVESTOCK SPECIES IN SINGUR BLOCK

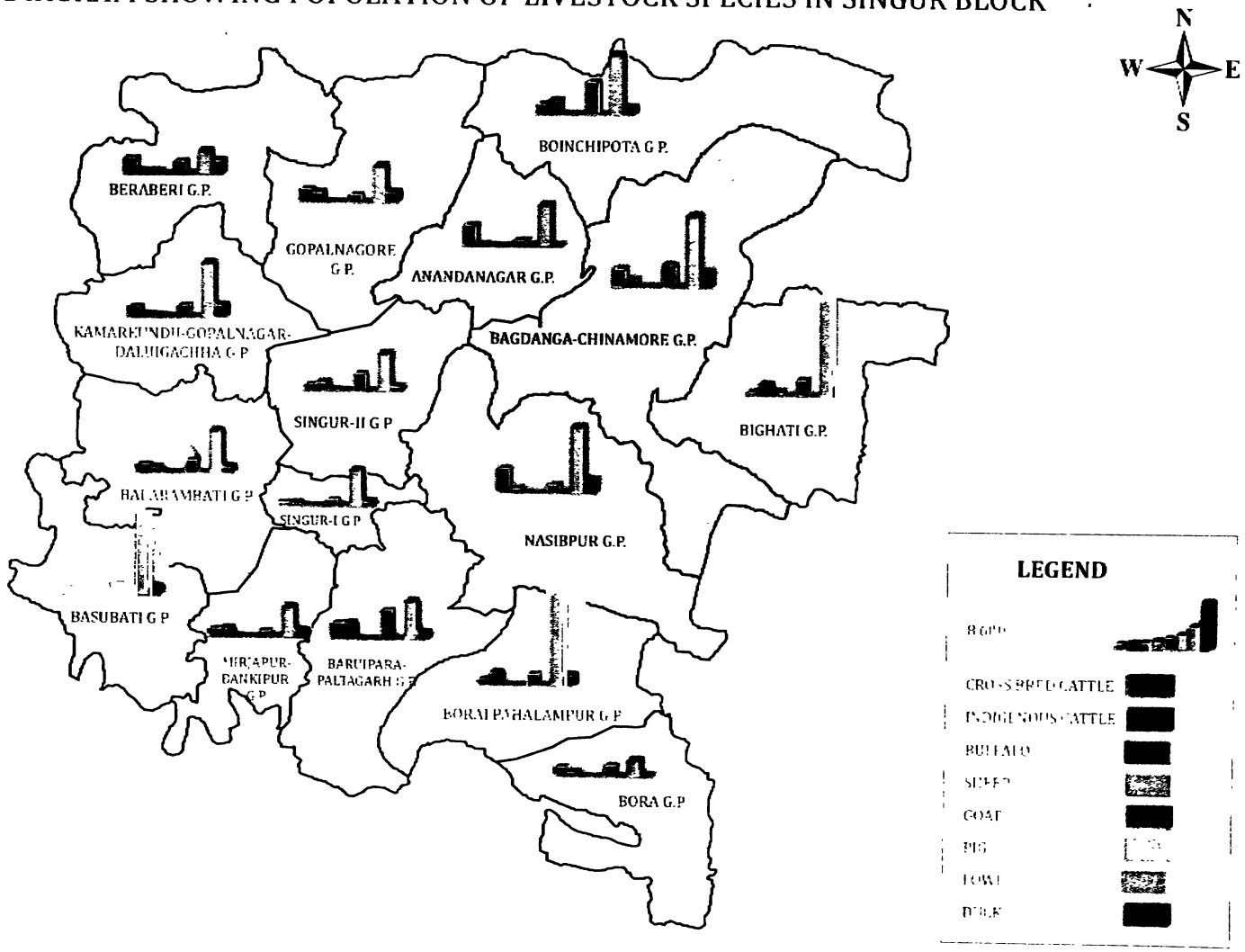

SINGUR BLOCK AT A GLANCE

Cross-Bred Cattle	29,060	113	176	73	27	29
Indigenous Cattle	21,363	83	130	232	174	185
Total Cattle	50,423	195	306	305	201	214
Buffalo	1,722	7	10	10	8	9
Sheep	0	0	0	2	17	18
Goat	36,884	143	224	241	158	168
Pig	138	1	1	9	8	9
Dog	2,301	9	14	25	18	19
Deshi Fowl	55,077	213	334	318	304	324
Improved Fowl	89,852	348	545	381	241	257
Total Fowl	144,929	562	879	699	545	580
Deshi Drake, Duck & Duckling	21,585	84	131	266	119	126
Improved Drake, Duck & Duckling	2,093	8	13	17	9	9
Total Drake, Duck & Duckling	23,678	92	144	283	127	135
Turkey, Quail & Other Poultry Bird	15	0	0	7	3	3
Total Poultry Bird	168,622	653	1023	989	675	719
Wooden Plough	369	1	2	15	22	24
Steel Plough	0	0	0	7	7	7
Animal Cart	71	0	0	6	8	9
Leveller	417	2	3	18	22	23
Chaff Cutter	1,046	4	6	25	12	13
Total No. of Persons of Fishery Households	1,352	5	8	11	10	10
Actual Operation in Fishing Activity	37	0	0	2	3	3
Marketing of Fish & Other Fishing Occupation	323	1	2	2	2	2

SINGUR BLOCK

Reference Date : 15.10.2007

POPULATION SHARE OF BOVINES AND SMALL ANIMALS

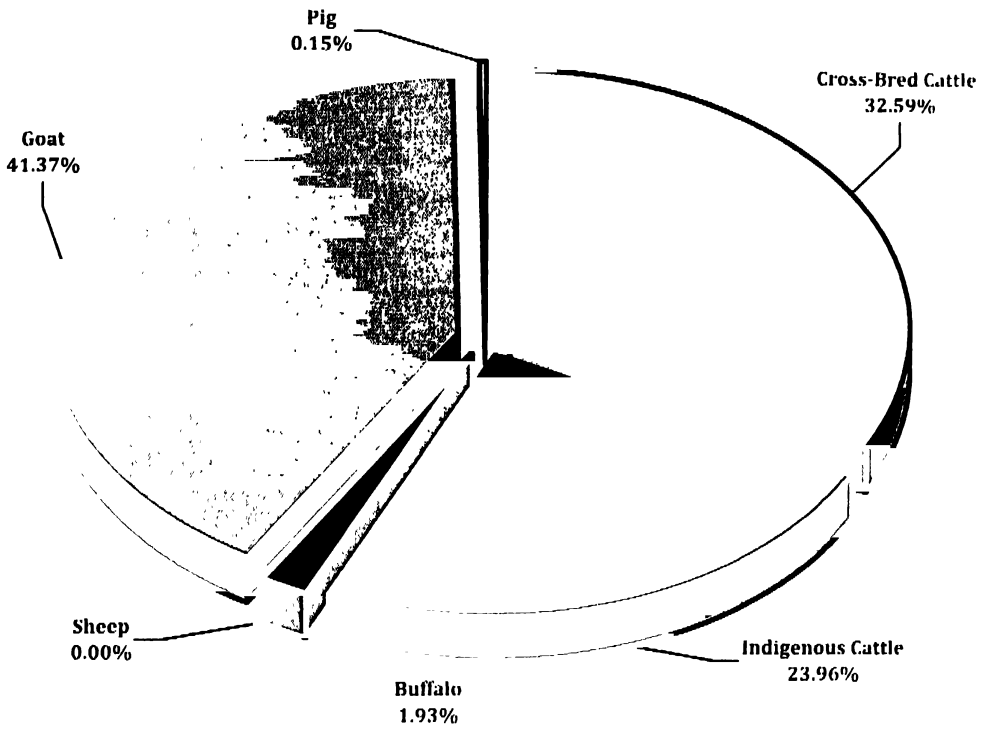

POPULATION SHARE OF FOWL AND DUCK



SINGUR BLOCK

Reference Date : 15.10.2007

GRAM PANCHAYATWISE BOVINE POPULATION

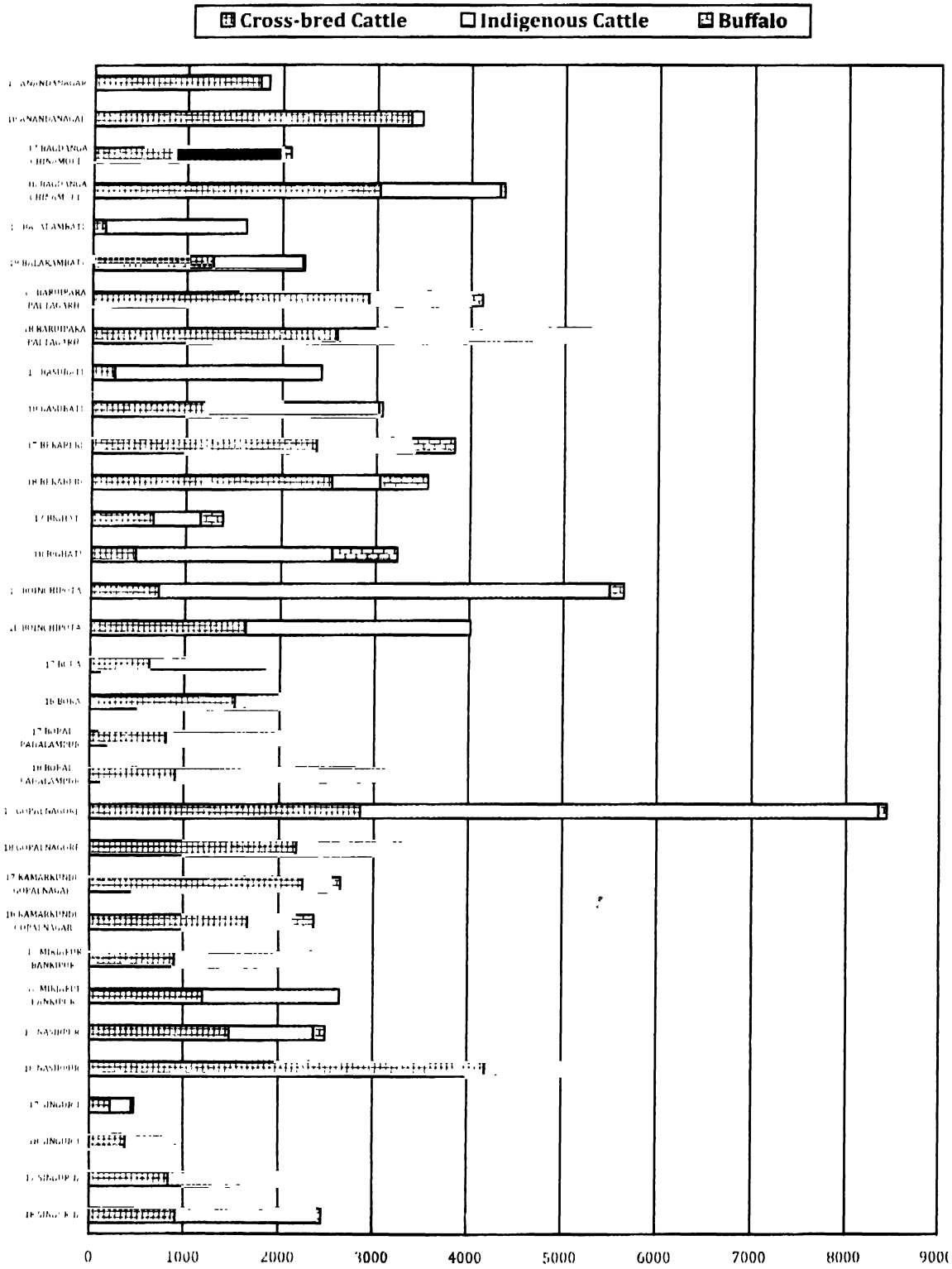

17 - PREVIOUS LIVESTOCK CENSUS, 2003; 18 - PRESENT LIVESTOCK CENSUS, 2007

GRAM PANCHAYATWISE POPULATION OF SMALL ANIMALS

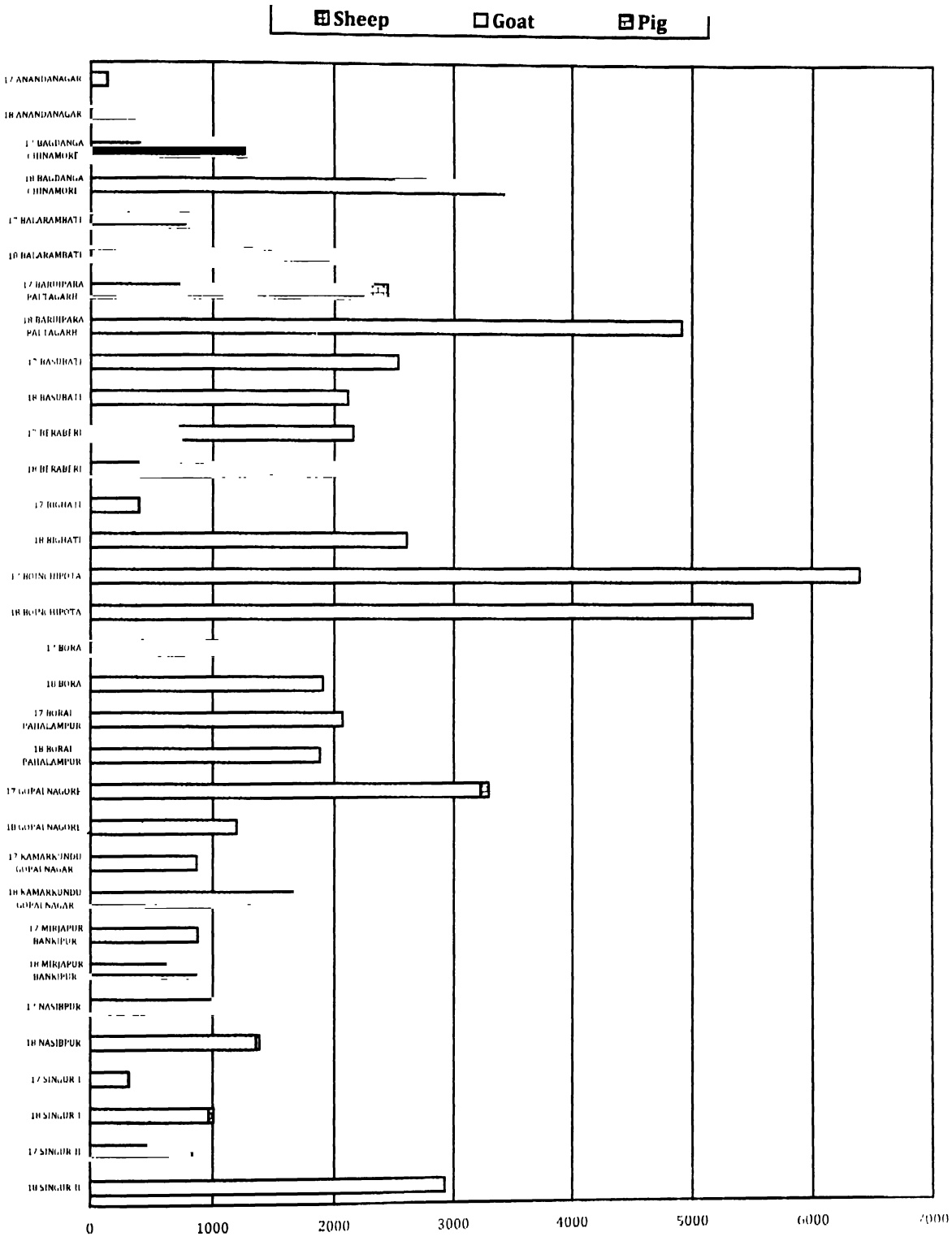

17 - PREVIOUS LIVESTOCK CENSUS, 2003; 18 - PRESENT LIVESTOCK CENSUS, 2007

GRAM PANCHAYATWISE POPULATION OF POULTRY BIRDS

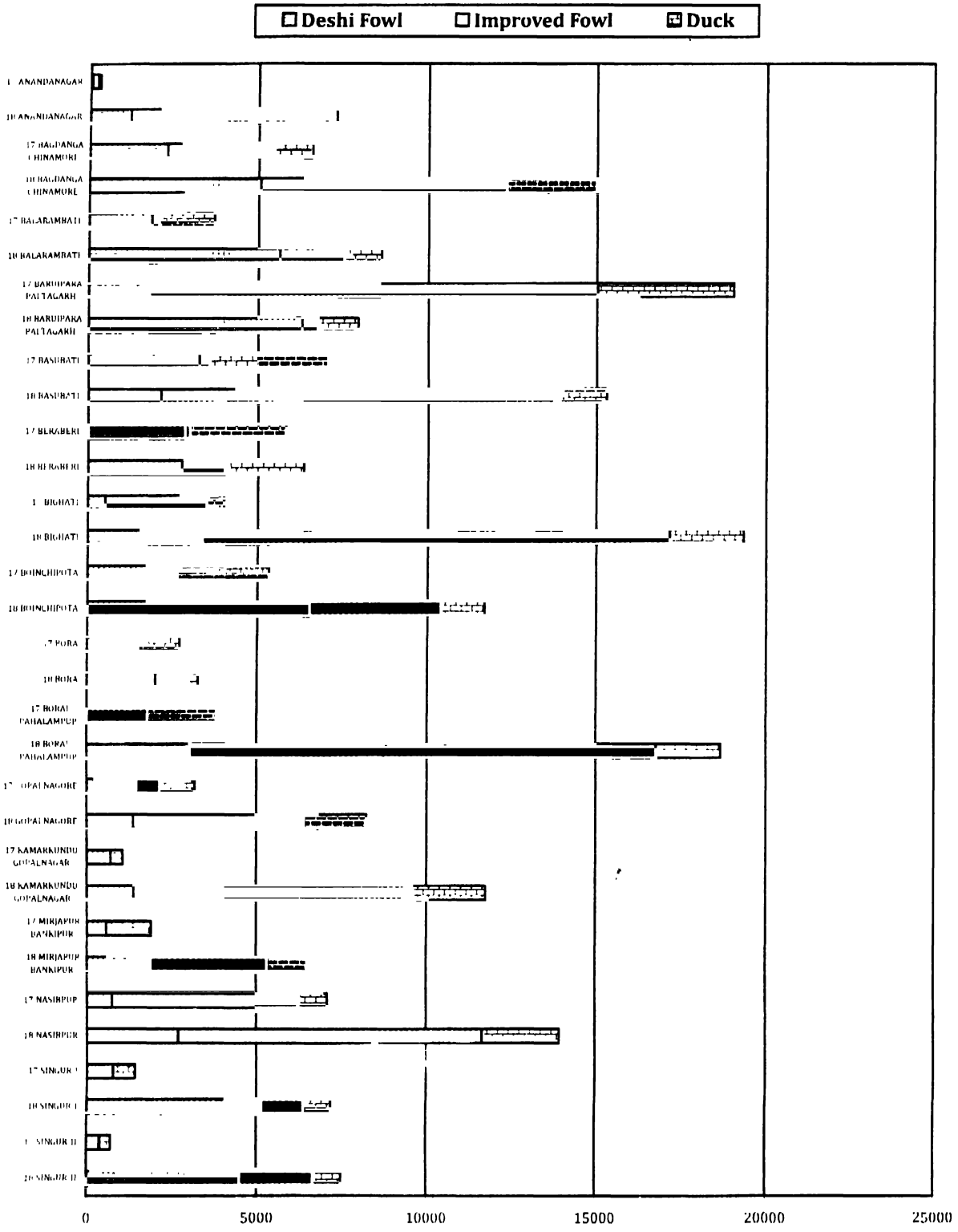

17 - PREVIOUS LIVESTOCK CENSUS, 2003; 18 - PRESENT LIVESTOCK CENSUS, 2007

18th ALL INDIA LIVESTOCK CENSUS, AGRICULTURE IMPLEMENTS AND MACHINERY, FISHERY STATISTICS, WEST BENGAL

Reference Date : 15.10.2007

HOOGHLY DISTRICT

NAME OF THE GRAM PANCHAYAT	No. of Agricultural Households (areawise)									No. of Households based on Nature of Feeding			
	Upto 1 cottah	Above 1 cottah upto 10 cottah	Above 10 cottah upto 1 bigha	Above 1 bigha upto 3 bigha	Above 3 bigha upto 7½ bigha	Above 7½ bigha upto 15 bigha	Above 15 bigha upto 30 bigha	Above 30 bigha upto 75 bigha	Above 75 bigha	Stall feeding	Grazing	Both	Free ranging
1	2	3	4	5	6	7	8	9	10	11	12	13	14
SINGUR BLOCK													
ANANDANAGAR G.P.	39	71	279	556	288	33	1	0	0	584	29	104	10
BAGDANGA-CHINAMORE G.P.	252	720	716	540	92	0	0	0	0	777	20	617	478
BALARAMBATI G.P.	688	757	298	149	76	66	0	0	0	503	466	363	162
BARUIPARA-PALTAGARH G.P.	1109	1256	346	199	92	73	3	0	0	742	849	331	34
BASUBATI G.P.	578	875	648	718	718	0	0	0	0	400	639	240	354
BERABERI G.P.	658	217	307	326	21	0	0	0	0	572	150	399	59
BIGHATI G P.	354	693	782	472	206	60	7	0	0	1168	169	593	544
BOINCHIPOTA G.P.	83	77	617	777	246	0	0	0	0	497	603	700	0
BORA G.P.	59	1155	212	107	0	0	0	0	0	977	303	471	300
BORAI PAHALAMPUR G.P.	352	904	1012	248	14	0	0	0	0	3	545	550	218
GOPALNAGORE G P.	296	1334	1422	817	235	37	0	0	0	1459	1069	927	705
KAMARKUNDU-GOPALNAGAR-DALUIGACHHA G P.	413	657	568	262	102	17	0	0	0	479	259	114	118
MIRJAPUR-BANKIPUR G.P.	32	324	918	930	159	6	0	0	0	1103	102	134	1000
NASIBPUR G.P	866	1018	567	393	24	12	0	0	0	1359	824	488	277
SINGUR-I G.P.	630	500	310	70	30	0	0	0	0	286	62	60	102
SINGUR-II G.P.	468	208	229	142	7	0	0	0	0	33	288	593	19
SINGUR BLOCK TOT :	**6,877**	**10,766**	**9,231**	**6,706**	**2,310**	**304**	**11**	**0**	**0**	**10,942**	**6,377**	**6,684**	**4,380**

18th ALL INDIA LIVESTOCK CENSUS, AGRICULTURE IMPLEMENTS AND MACHINERY, FISHERY STATISTICS, WEST BENGAL

Reference Date : 15.10.2007

HOOGHLY DISTRICT

NAME OF THE GRAM PANCHAYAT	Major Occupationwise No. of Households								No. of Households using different Sources of Fodder			
	Agricul-ture	Agricul-ture labourer	Cattle & Buffalo rearing	Sheep, Goat & Pig rearing	Poultry & allied activities	Other activities related to livestock	Fisheries & allied activities	Others	Own produce	Bought from market/ other persons	Both own produce & bought	Other sources
1	15	16	17	18	19	20	21	22	23	24	25	26
SINGUR BLOCK												
ANANDANAGAR G.P.	876	214	3	0	0	0	0	174	829	210	209	9
BAGDANGA-CHINAMORE G.P.	873	321	81	10	3	0	0	622	410	0	921	659
BALARAMBATI G.P.	417	286	75	25	0	2	5	1224	270	5	29	12
BARUIPARA-PALTAGARH G.P.	768	595	23	0	13	0	0	1706	735	0	703	34
BASUBATI G.P.	1227	345	58	1	0	22	6	994	1400	511	524	468
BERABERI G.P.	334	404	130	0	3	16	2	646	227	227	410	282
BIGHATI G.P.	563	759	157	24	9	0	0	1061	89	1586	451	448
BOINCHIPOTA G.P.	1244	418	0	0	0	0	0	150	1602	0	0	0
BORA G.P.	387	119	0	0	11	0	0	1023	3	436	0	0
BORAI PAHALAMPUR G.P.	357	10	0	0	0	0	0	1145	1945	772	382	207
GOPALNAGORE G.P.	816	488	102	45	3	5	8	2692	1300	1172	898	790
KAMARKUNDU-GOPALNAGAR-DALUIGACHHA G.P.	509	566	289	10	5	17	23	0	209	0	65	82
MIRJAPUR-BANKIPUR G.P.	1335	148	43	2	0	22	6	799	228	81	918	1130
NASIBPUR G.P.	1024	1055	56	0	16	0	0	801	1053	261	562	262
SINGUR-I G.P.	600	370	39	0	1	0	0	530	350	95	160	130
SINGUR-II G.P.	351	128	2	0	0	0	0	656	723	0	88	19
SINGUR BLOCK TOT :	**11,681**	**6,226**	**1,058**	**117**	**64**	**84**	**50**	**14,223**	**11,373**	**5,356**	**6,320**	**4,532**

18th ALL INDIA LIVESTOCK CENSUS, AGRICULTURE IMPLEMENTS AND MACHINERY, FISHERY STATISTICS, WEST BENGAL

Reference Date : 15.10.2007

HOOGHLY DISTRICT

NAME OF THE GRAM PANCHAYAT	No. of Households Availing institutional financial		Different uses of dung Householdwise (average daily kg.)				No. of Households/Khatals/Farms etc. using different Livestock							
							Livestock							
	Yes	No	Total dung produced (kg.)	Used for fuel (daily kg.)	Used for manure (daily kg.)	Used in other ways (kg.)	Cross-bred Cattle	Indi-genous Cattle	Buffalo	Sheep	Goat	Pig	Dog	Rabbit
1	27	28	29	30	31	32	33	34	35	36	37	38	39	40
SINGUR BLOCK														
ANANDANAGAR G.P.	0	1267	9553	4958	2500	2140	370	26	0	0	78	0	42	0
BAGDANGA-CHINAMORE G.P.	0	2050	43025	23510	10550	8965	558	269	23	0	634	0	246	0
BALARAMBATI G.P.	0	0	16880	6640	6156	4084	767	649	19	0	342	11	62	0
BARUIPARA-PALTAGARH G.P.	0	0	47732	34734	1905	11105	1250	634	6	0	650	0	35	0
BASUBATI G.P.	0	2819	29285	14553	4963	9769	472	373	41	0	443	0	66	0
BERABERI G.P.	0	1529	35327	31716	2035	1576	853	258	52	0	561	1	9	0
BIGHATI G.P.	0	2574	15826	7570	5982	1734	155	561	97	0	869	0	107	0
BOINCHIPOTA G.P.	0	1800	30460	14520	9400	6540	347	381	0	0	1359	0	0	0
BORA G.P.	0	1533	4221	3442	1000	221	250	465	3	0	462	0	94	0
BORAI PAHALAMPUR G.P.	0	2530	24989	6062	5701	13226	145	491	97	0	769	0	99	0
GOPALNAGORE G.P.	0	4259	26906	11043	7754	8109	781	1095	11	0	803	0	169	1
KAMARKUNDU-GOPALNAGAR-DALUIGACHHA G.P.	0	0	17280	6065	5514	5701	989	90	74	0	523	13	215	0
MIRJAPUR-BANKIPUR G.P.	0	2369	25580	11650	3860	10000	506	709	7	0	297	0	19	0
NASIBPUR G.P.	2	2878	19792	12475	4299	3215	698	274	9	0	280	0	103	0
SINGUR-I G.P.	0	0	7890	5070	2365	455	184	303	10	0	357	7	147	2
SINGUR-II G.P.	0	0	25010	14675	4030	6206	308	256	0	0	238	0	16	0
SINGUR BLOCK TOT :	**2**	**25,608**	**379,756**	**208,683**	**78,014**	**93,046**	**8,633**	**6,834**	**449**	**0**	**8,665**	**32**	**1,429**	**3**

18th ALL INDIA LIVESTOCK CENSUS, AGRICULTURE IMPLEMENTS AND MACHINERY, FISHERY STATISTICS, WEST BENGAL

HOOGHLY DISTRICT

Reference Date : 15.10.2007

NAME OF THE GRAM PANCHAYAT	No. of Households/Khatals/Farms etc. having Poultry or Producing Milk				No. and classification of source of data														
	Poultry Birds			Milk Producing House-hold	Household	Khatal	Goshala	Dairy	Poultry Farm	Sheep, Goat, Pig etc. Farm	Livestock Market/Hat	Poultry Hatchery	Agriculture Farm	Meat Shop				Fish Shop	Others (Fish Jetty, Harbour, Processing Centre, Fish Hatchery etc.)
	Fowl	Duck	Other Poultry Birds											Sheep	Goat	Pig	Poultry		
1	41	42	43	44	45	46	47	48	49	50	51	52	53	54	55	56	57	58	59
SINGUR BLOCK																			
ANANDANAGAR G.P.	262	38	7	365	1267	0	0	0	5	0	0	0	0	0	5	0	8	9	0
BAGDANGA-CHINAMORE G.P.	492	188	0	1138	2104	8	0	0	8	0	0	0	0	0	23	0	19	21	0
BALARAMBATI G.P.	260	229	0	702	1488	2	0	0	0	0	0	4	1	0	3	0	7	12	0
BARUIPARA-PALTAGARH G.P.	776	133	0	1332	3105	0	0	0	0	0	0	0	0	0	13	0	48	27	0
BASUBATI G.P.	478	464	1	600	2179	2	0	0	0	0	0	0	0	0	6	0	12	3	0
BERABERI G.P.	499	596	10	752	1523	0	0	0	2	0	0	0	0	0	0	0	4	0	0
BIGHATI G.P.	713	690	0	516	2568	1	0	0	1	0	0	0	0	0	0	0	0	0	0
BOINCHIPOTA G.P.	325	188	0	1149	1786	0	0	0	0	0	0	12	0	0	10	0	8	0	0
BORA G.P.	340	50	1	1516	1533	0	0	0	9	0	0	0	0	0	14	0	10	8	0
BORAI PAHALAMPUR G.P.	596	595	0	444	2530	5	0	0	1	0	0	0	0	0	0	0	0	0	0
GOPALNAGORE G.P.	593	393	0	1232	12893	0	0	0	12	0	28	0	0	0	36	0	43	1	0
KAMARKUNDU-GOPALNAGAR-DALUIGACHHA G.P.	349	212	0	995	2005	17	0	0	0	0	0	0	0	0	9	0	10	29	0
MIRJAPUR-BANKIPUR G.P.	367	779	0	824	2369	0	0	0	0	0	0	0	0	0	0	0	0	8	0
NASIBPUR G.P.	532	330	0	832	2368	0	0	0	18	0	0	0	0	0	10	0	13	23	0
SINGUR-I G.P.	210	187	6	182	1540	0	0	0	0	0	0	0	0	0	9	0	21	48	0
SINGUR-II G.P.	352	110	0	447	1382	0	0	0	0	0	0	4	0	0	10	0	25	5	0
SINGUR BLOCK TOT :	**7,144**	**5,182**	**25**	**13,026**	**42,640**	**35**	**0**	**0**	**56**	**0**	**28**	**20**	**1**	**0**	**148**	**0**	**228**	**194**	**0**

18th ALL INDIA LIVESTOCK CENSUS, AGRICULTURE IMPLEMENTS AND MACHINERY, FISHERY STATISTICS, WEST BENGAL

HOOGHLY DISTRICT

Reference Date : 15.10.2007

JERSEY CROSS-BRED CATTLE

NAME OF THE GRAM PANCHAYAT	MALE JERSEY CROSS-BRED CATTLE							FEMALE JERSEY CROSS-BRED CATTLE							Total Jersey Cross-bred Cattle (66+73)
	Under 1 year	1 to 2½ years	Over 2½ years (Major use)				Total Male Jersey Cross-bred Cattle (60+61+62+63+64+65)	Under 1 year	1 to 2½ years	Over 2½ years			Above 10 years	Total Female Jersey Cross-bred Cattle (67+68+69+70+71+72)	
			Used for Breeding only	Mainly used for Agri-culture	Mainly used for Bullock Cart	Others				In milk	Dry	Not calved once			
1	60	61	62	63	64	65	66	67	68	69	70	71	72	73	74
SINGUR BLOCK															
ANANDANAGAR G.P.	196	191	1	2	0	0	390	284	211	387	205	117	45	1249	1639
BAGDANGA-CHINAMORE G.P	299	196	0	0	0	0	495	276	260	571	271	75	30	1483	1978
BALARAMBATI G.P.	143	66	1	0	0	0	210	90	137	306	158	74	6	771	981
BARUIPARA-PALTAGARH G.P.	662	0	0	0	0	0	662	239	204	941	220	15	0	1619	2281
BASUBATI G P.	95	66	2	0	0	0	163	87	110	344	90	47	14	692	855
BERABERI G.P.	130	10	0	0	0	0	140	275	172	685	85	45	1	1263	1403
BIGHATI G.P.	56	28	12	7	0	0	103	67	51	155	46	17	1	337	440
BOINCHIPOTA G.P.	365	178	0	0	0	0	543	175	185	483	221	15	0	1079	1622
BORA G.P.	393	118	0	0	0	0	511	140	86	588	80	9	0	903	1414
BORAI PAHALAMPUR G.P.	60	2	0	0	0	0	62	144	45	375	63	49	0	676	738
GOPALNAGORE G.P.	211	0	0	0	0	0	211	173	188	420	40	74	0	895	1106
KAMARKUNDU-GOPALNAGAR-DALUIGACHHA G.P.	117	0	0	0	0	0	117	75	115	555	131	0	0	876	993
MIRJAPUR-BANKIPUR G P.	189	2	0	0	0	0	191	214	188	442	85	6	0	935	1126
NASIBPUR G.P	301	245	2	4	0	0	552	398	329	587	317	126	41	1798	2350
SINGUR-I G.P.	25	17	0	0	0	0	42	50	30	100	55	17	15	267	309
SINGUR-II G.P.	171	118	0	0	0	0	289	47	95	201	163	8	0	514	803
SINGUR BLOCK TOT :	3,413	1,237	18	13	0	0	4,681	2,734	2,406	7,140	2,230	694	153	15,357	20,038

18th ALL INDIA LIVESTOCK CENSUS, AGRICULTURE IMPLEMENTS AND MACHINERY, FISHERY STATISTICS, WEST BENGAL

HOOGHLY DISTRICT

HOLSTEIN FRIESIAN CROSS-BRED CATTLE

Reference Date : 15.10.2007

NAME OF THE GRAM PANCHAYAT	MALE HOLSTEIN FRIESIAN CROSS-BRED CATTLE							FEMALE HOLSTEIN FRIESIAN CROSS-BRED CATTLE							Total Holstein Friesian Cross-bred Cattle (81+88)
	Under 1 year	1 to 2½ years	Over 2½ years (Major use)				Total Male Holstein Friesian Cross bred Cattle (75+76+77+78+79+80)	Under 1 year	1 to 2½ years	Over 2½ years			Above 10 years	Total Female Holstein Friesian Cross-bred Cattle (82+83+84+85+86+87)	
			Used for Breeding only	Mainly used for Agri-culture	Mainly used for Bullock Cart	Others				In milk	Dry	Not calved once			
1	75	76	77	78	79	80	81	82	83	84	85	86	87	88	89
SINGUR BLOCK															
ANANDANAGAR G.P.	173	153	0	0	0	0	326	288	214	511	199	119	60	1391	1717
BAGDANGA-CHINAMORE G.P.	123	91	0	0	0	0	214	170	135	282	138	69	42	836	1050
BALARAMBATI G.P.	34	9	0	0	0	0	43	36	45	127	24	14	5	251	294
BARUIPARA-PALTAGARH G.P.	72	24	0	0	0	0	96	21	23	109	26	21	0	200	296
BASUBATI G.P.	23	14	0	0	0	0	37	85	54	89	50	34	13	325	362
BERABERI G.P.	89	6	1	0	0	0	96	192	161	570	70	35	0	1028	1124
BIGHATI G.P.	4	2	0	0	0	0	6	8	2	10	3	1	0	24	30
BOINCHIPOTA G.P.	6	1	0	0	0	0	7	1	5	0	0	0	0	6	13
BORA G.P.	26	16	0	0	0	0	42	11	8	40	7	8	0	74	116
BORAI PAHALAMPUR G P.	5	0	0	0	0	0	5	16	5	134	2	5	0	162	167
GOPALNAGORE G.P.	0	0	0	0	0	0	0	242	230	533	63	3	4	1075	1075
KAMARKUNDU-GOPALNAGAR-DALUIGACHHA G.P.	84	0	0	0	0	0	84	50	83	357	108	0	0	598	682
MIRJAPUR-BANKIPUR G.P.	14	0	0	0	0	0	14	18	0	44	0	0	0	62	76
NASIBPUR G.P.	194	167	0	0	0	0	361	331	249	456	224	125	57	1442	1803
SINGUR-I G.P.	11	7	0	0	0	0	18	11	7	19	11	2	4	54	72
SINGUR-II G.P.	26	5	0	0	0	0	31	6	12	40	13	9	0	80	111
SINGUR BLOCK TOT :	884	495	1	0	0	0	1,380	1,486	1,233	3,321	938	445	185	7,608	8,988

18th ALL INDIA LIVESTOCK CENSUS, AGRICULTURE IMPLEMENTS AND MACHINERY, FISHERY STATISTICS, WEST BENGAL

HOOGHLY DISTRICT

Reference Date : 15.10.2007

OTHER CROSS-BRED CATTLE

NAME OF THE GRAM PANCHAYAT	MALE OTHER CROSS-BRED CATTLE							FEMALE OTHER CROSS-BRED CATTLE							Total Other Cross-bred Cattle (96+103)
	Under 1 year	1 to 2½ years	Over 2½ years (Major use)				Total Male Other Cross-bred Cattle (90+91+92+93+94+95)	Under 1 year	1 to 2½ years	Over 2½ years			Above 10 years	Total Female Other Cross-bred Cattle (97+98+99+100+101+102)	
			Used for Breeding only	Mainly used for Agri-culture	Mainly used for Bullock Cart	Others				In milk	Dry	Not calved once			
1	90	91	92	93	94	95	96	97	98	99	100	101	102	103	104
SINGUR BLOCK															
ANANDANAGAR G P.	0	0	0	0	0	0	0	0	0	0	0	0	0	0	0
BAGDANGA-CHINAMORE G.P.	0	0	0	0	0	0	0	0	0	0	0	0	0	0	0
BALARAMBATI G.P.	0	0	0	0	0	0	0	0	0	0	0	0	0	0	0
BARUIPARA-PALTAGARH G.P	0	0	0	0	0	0	0	0	0	0	0	0	0	0	0
BASUBATI C.P.	0	0	0	0	0	0	0	0	0	0	0	0	0	0	0
BERABERI G.P.	0	0	0	0	0	0	0	0	0	0	0	0	0	0	0
BIGHATI G P.	0	0	0	0	0	0	0	0	0	0	0	0	0	0	0
BOINCHIPOTA G.P.	0	0	0	0	0	0	0	0	0	0	0	0	0	0	0
BORA G.P.	0	0	0	0	0	0	0	0	0	0	0	0	0	0	0
BORAI PAHALAMPUR G.P.	0	0	0	0	0	0	0	0	0	0	0	0	0	0	0
GOPALNAGORE G P.	0	0	0	0	0	0	0	0	0	0	0	0	0	0	0
KAMARKUNDU-GOPALNAGAR-DALUIGACHHA G P.	0	0	0	0	0	0	0	0	0	0	0	0	0	0	0
MIRJAPUR-BANKIPUR G P	0	0	0	0	0	0	0	0	0	0	0	0	0	0	0
NASIBPUR G.P.	8	2	0	0	0	0	10	4	4	16	0	0	0	24	34
SINGUR-I G.P.	0	0	0	0	0	0	0	0	0	0	0	0	0	0	0
SINGUR-II G.P.	0	0	0	0	0	0	0	0	0	0	0	0	0	0	0
SINGUR BLOCK TOT :	8	2	0	0	0	0	10	4	4	16	0	0	0	24	34

18th ALL INDIA LIVESTOCK CENSUS, AGRICULTURE IMPLEMENTS AND MACHINERY, FISHERY STATISTICS, WEST BENGAL

HOOGHLY DISTRICT

Reference Date : 15.10.2007

TOTAL CROSS-BRED CATTLE

NAME OF THE GRAM PANCHAYAT	TOTAL MALE CROSS-BRED CATTLE							TOTAL FEMALE CROSS-BRED CATTLE							Total Cross-bred Cattle (111+118)
	Under 1 year (60+75+90)	1 to 2½ years (61+76+91)	Over 2½ years (Major use)				Total Male Other Cross-bred Cattle (105+106+107+108+109+110)	Under 1 year (67+82+97)	1 to 2½ years (68+83+98)	Over 2½ years			Above 10 years (72+87+102)	Total Female Cross-bred Cattle (112+113+114+115+116+117)	
			Used for Breeding only (62+77+92)	Mainly used for Agriculture (63+78+93)	Mainly used for Bullock Cart (64+79+94)	Others (65+80+95)				In milk (69+84+99)	Dry (70+85+100)	Not calved once (71+86+101)			
1	105	106	107	108	109	110	111	112	113	114	115	116	117	118	119
SINGUR BLOCK															
ANANDANAGAR G.P.	369	344	1	2	0	0	716	572	425	898	404	236	105	2640	3356
BAGDANGA-CHINAMORE G.P.	422	287	0	0	0	0	709	446	395	853	409	144	72	2319	3028
BALARAMBATI G.P.	177	75	1	0	0	0	253	126	182	433	182	88	11	1022	1275
BARUIPARA-PALTAGARH G.P.	734	24	0	0	0	0	758	260	227	1050	246	36	0	1819	2577
BASUBATI G.P.	118	80	2	0	0	0	200	172	164	433	140	81	27	1017	1217
BERABERI G.P.	219	16	1	0	0	0	236	467	333	1255	155	80	1	2291	2527
BIGHATI G.P.	60	30	12	7	0	0	109	75	53	165	49	18	1	361	470
BOINCHIPOTA G.P.	371	179	0	0	0	0	550	176	190	483	221	15	0	1085	1635
BORA G.P.	419	134	0	0	0	0	553	151	94	628	87	17	0	977	1530
BORAI PAHALAMPUR G.P.	65	2	0	0	0	0	67	160	50	509	65	54	0	838	905
GOPALNAGORE G.P.	211	0	0	0	0	0	211	415	418	953	103	77	4	1970	2181
KAMARKUNDU-GOPALNAGAR-DALUIGACHHA G.P.	201	0	0	0	0	0	201	125	198	912	239	0	0	1474	1675
MIRJAPUR-BANKIPUR G.P.	203	2	0	0	0	0	205	232	188	486	85	6	0	997	1202
NASIBPUR G.P.	503	414	2	4	0	0	923	733	582	1059	541	251	98	3264	4187
SINGUR-I G.P.	36	24	0	0	0	0	60	61	37	119	66	19	19	321	381
SINGUR-II G.P.	197	123	0	0	0	0	320	53	107	241	176	17	0	594	914
SINGUR BLOCK TOT :	4,305	1,734	19	13	0	0	6,071	4,224	3,643	10,477	3,168	1,139	338	22,989	29,060

18th ALL INDIA LIVESTOCK CENSUS, AGRICULTURE IMPLEMENTS AND MACHINERY, FISHERY STATISTICS, WEST BENGAL

Reference Date : 15.10.2007

HOOGHLY DISTRICT

INDIGENOUS BREED CATTLE (SAHIWAL, HARIANA, SIRI, GIR, RED SINDHI ETC.)

NAME OF THE GRAM PANCHAYAT	MALE INDIGENOUS BREED CATTLE							FEMALE INDIGENOUS BREED CATTLE							Total Indi-genous Breed Cattle (126+133)	Breedwise Breakup of Total Indigenous Breed Cattle				
	Under 1 year	1 to 3 years	Over 3 years (Major work basis)				Total Male Indigenous Breed Cattle (120+121+122+123+124+125)	Under 1 year	1 to 3 years	Over 3 years			Above 10 years	Total Female Indigenous Breed Cattle (127+128+129+130+131+132)		Total No. of Sahiwal	Total No. of Hariana	Total No. of Siri	Total No. of Gir	Total Red Sindhi & Others
			Used for Breeding only	Mainly used for Agri-culture	Mainly used for Bullock Cart	Others				In milk	Dry	Not calved once								
1	120	121	122	123	124	125	126	127	128	129	130	131	132	133	134	135	136	137	138	139
SINGUR BLOCK																				
ANANDANAGAR G.P.	5	6	0	0	0	0	11	15	2	27	5	4	0	53	64	64	0	0	0	0
BAGDANGA-CHINAMORE G.P	48	18	0	0	0	0	66	65	78	62	17	4	0	226	292	292	0	0	0	0
BALARAMBATI G.P.	14	7	0	0	0	0	21	37	42	47	12	0	0	138	159	0	0	0	0	0
BARUIPARA-PALTAGARH G P.	67	45	0	0	0	0	112	22	0	229	0	25	0	276	388	368	0	0	0	0
BASUBATI G.P.	25	13	0	0	0	0	38	39	24	109	17	12	0	201	239	239	0	0	0	0
BERABERI G P.	0	0	0	0	0	0	0	0	0	2	0	0	0	2	2	2	0	0	0	0
BIGHATI G.P.	12	5	0	0	0	0	17	24	13	0	5	2	0	44	61	61	0	0	0	0
BOINCHIPOTA G.P.	67	44	0	0	0	0	111	137	298	112	82	0	0	629	740	0	0	0	0	0
BORA G.P.	32	18	0	0	0	0	50	15	0	66	0	5	0	86	136	136	0	0	0	0
BORAI PAHALAMPUR G.P	20	4	0	0	0	0	24	43	32	134	21	7	0	237	261	261	0	0	0	0
GOPALNAGORE G P.	89	1	0	0	0	0	90	77	66	201	24	5	3	376	466	466	0	0	0	0
KAMARKUNDU-GOPALNAGAR-DALUIGACHHA G.P.	20	0	0	0	0	0	20	13	28	74	26	0	0	141	161	161	0	0	0	0
MIRJAPUR-BANKIPUR G P.	23	3	0	0	0	0	26	46	38	48	25	0	0	157	183	183	0	0	0	0
NASIBPUR G.P	7	15	0	0	0	0	22	34	44	77	10	8	0	173	195	209	0	0	0	0
SINGUR-I G.P.	9	9	0	4	0	0	22	10	6	16	4	4	0	40	62	62	0	0	0	0
SINGUR-II G.P.	14	20	0	0	0	0	34	43	82	102	4	16	0	247	281	281	0	0	0	0
SINGUR BLOCK TOT :	452	208	0	4	0	0	664	620	753	1,306	252	92	3	3,026	3,690	2,785	0	0	0	0

18th ALL INDIA LIVESTOCK CENSUS, AGRICULTURE IMPLEMENTS AND MACHINERY, FISHERY STATISTICS, WEST BENGAL

Reference Date : 15.10.2007

HOOGHLY DISTRICT

BENGAL / NON-DESCRIPT INDIGENOUS CATTLE

NAME OF THE GRAM PANCHAYAT	MALE BENGAL / NON-DESCRIPT INDIGENOUS CATTLE							FEMALE BENGAL / NON-DESCRIPT INDIGENOUS CATTLE							Total Bengal/Non-descript Indigenous Cattle (146+153)
	Under 1 year	1 to 3 years	Over 3 years (Major work basis)				Total Male Bengal/Non-descript Indigenous Cattle (140+141+142+143+144+145)	Under 1 year	1 to 3 years	Over 3 years			Above 10 years	Total Female Bengal/Non-descript Indigenous Cattle (147+148+149+150+151+152)	
			Used for Breeding only	Mainly used for Agri-culture	Mainly used for Bullock Cart	Others				In milk	Dry	Not calved once			
1	140	141	142	143	144	145	146	147	148	149	150	151	152	153	154
SINGUR BLOCK															
ANANDANAGAR G.P.	4	3	0	0	0	0	7	14	6	24	7	2	0	53	60
BAGDANGA-CHINAMORE G.P.	83	24	4	0	0	0	111	130	247	425	49	6	16	873	984
BALARAMBATI G.P.	98	47	0	4	0	0	149	142	173	277	25	12	4	633	782
BARUIPARA-PALTAGARH G.P.	176	0	0	0	0	0	176	511	201	1179	237	0	0	2128	2304
BASUBATI G.P.	152	18	0	6	0	0	176	314	129	755	141	50	0	1389	1565
BERABERI G.P.	52	29	3	24	2	0	110	71	106	129	52	39	1	398	508
BIGHATI G.P.	211	119	8	11	6	4	359	338	302	743	162	92	10	1647	2006
BOINCHIPOTA G.P.	189	46	14	0	0	0	249	311	642	349	45	14	30	1391	1640
BORA G.P.	85	36	0	0	0	0	121	82	58	408	51	0	0	599	720
BORAI PAHALAMPUR G.P.	188	11	0	2	0	0	201	334	111	1069	224	108	0	1846	2047
GOPALNAGORE G.P.	237	2	0	0	0	0	239	238	250	478	38	0	0	1004	1243
KAMARKUNDU-GOPALNAGAR-DALUIGACHHA G.P.	39	0	0	0	0	0	39	29	35	137	44	0	0	245	284
MIRJAPUR-BANKIPUR G P.	190	0	0	18	0	0	208	210	280	420	130	16	0	1056	1264
NASIBPUR G.P.	83	7	2	10	0	0	102	74	156	246	29	11	2	518	620
SINGUR-I G.P.	52	27	0	4	0	0	83	68	33	137	82	34	10	364	447
SINGUR-II G.P.	102	48	6	0	0	0	156	291	287	413	36	4	12	1043	1199
SINGUR BLOCK TOT :	1,941	417	37	79	8	4	2,486	3,157	3,016	7,189	1,352	388	85	15,187	17,673

18th ALL INDIA LIVESTOCK CENSUS, AGRICULTURE IMPLEMENTS AND MACHINERY, FISHERY STATISTICS, WEST BENGAL

HOOGHLY DISTRICT

Reference Date : 15.10.2007

TOTAL INDIGENOUS CATTLE

NAME OF THE GRAM PANCHAYAT	TOTAL MALE INDIGENOUS CATTLE							TOTAL FEMALE INDIGENOUS CATTLE							Total Indigenous Cattle (161+168)
	Under 1 year (120+140)	1 to 3 years (121+141)	Over 3 years (Major work basis)				Total Male Indigenous Cattle (155+156+157+158+159+160)	Under 1 year (127+147)	1 to 3 years (128+148)	Over 3 years			Above 10 years (132+152)	Total Female Indigenous Cattle (162+163+164+165+166+167)	
			Used for Breeding only (122+142)	Mainly used for Agri-culture (123+143)	Mainly used for Bullock Cart (124+144)	Others (125+145)				In milk (129+149)	Dry (130+150)	Not calved once (131+151)			
1	155	156	157	158	159	160	161	162	163	164	165	166	167	168	169
SINGUR BLOCK															
ANANDANAGAR G P.	9	9	0	0	0	0	18	29	8	51	12	6	0	106	124
BAGDANGA-CHINAMORE G.P.	131	42	4	0	0	0	177	195	325	487	66	10	16	1099	1276
BALARAMBATI G P.	112	54	0	4	0	0	170	179	215	324	37	12	4	771	941
BARUIPARA-PALTAGARH G P.	243	45	0	0	0	0	288	533	201	1408	237	25	0	2404	2692
BASUBATI G.P.	177	31	0	6	0	0	214	353	153	864	158	62	0	1590	1804
BERABERI G.P.	52	29	3	24	2	0	110	71	106	131	52	39	1	400	510
BIGHATI G.P.	223	124	8	11	6	4	376	362	315	743	167	94	10	1691	2067
BOINCHIPOTA G.P.	256	90	14	0	0	0	360	448	940	461	127	14	30	2020	2380
BORA G.P.	117	54	0	0	0	0	171	97	58	474	51	5	0	685	856
BORAI PAHALAMPUR G.P.	208	15	0	2	0	0	225	377	143	1203	245	115	0	2083	2308
GOPALNAGORE G.P.	326	3	0	0	0	0	329	315	316	679	62	5	3	1380	1709
KAMARKUNDU-GOPALNAGAR-DALUIGACHHA G.P.	59	0	0	0	0	0	59	42	63	211	70	0	0	386	445
MIRJAPUR-BANKIPUR G.P.	213	3	0	18	0	0	234	256	318	468	155	16	0	1213	1447
NASIBPUR G.P.	90	22	2	10	0	0	124	108	200	323	39	19	2	691	815
SINGUR-I G.P.	61	36	0	8	0	0	105	78	39	153	86	38	10	404	509
SINGUR-II G.P.	116	68	6	0	0	0	190	334	369	515	40	20	12	1290	1480
SINGUR BLOCK TOT :	2,393	625	37	83	8	4	3,150	3,777	3,769	8,495	1,604	480	88	18,213	21,363

18th ALL INDIA LIVESTOCK CENSUS, AGRICULTURE IMPLEMENTS AND MACHINERY, FISHERY STATISTICS, WEST BENGAL

Reference Date : 15.10.2007

HOOGHLY DISTRICT

INDIGENOUS BREED BUFFALO (MURRAH ETC.)

NAME OF THE GRAM PANCHAYAT	MALE INDIGENOUS BREED BUFFALO (MURRAH ETC.)							MALE INDIGENOUS BREED BUFFALO (MURRAH ETC.)							Total Indigenous Breed Buffalo (176+183)
	Under 1 year	1 to 3 years	Over 3 years (Major work basis)				Total Male Indigenous Breed Buffalo (170+171+172+173+174+175)	Under 1 year	1 to 3 years	Over 3 years			Above 10 years	Total Female Indigenous Breed Buffalo (177+178+179+180+181+182)	
			Used for Breeding only	Mainly used for Agri-culture	Mainly used for Bullock Cart	Others				In milk	Dry	Not calved once			
1	170	171	172	173	174	175	176	177	178	179	180	181	182	183	184
SINGUR BLOCK															
ANANDANAGAR G.P.	0	0	0	0	0	0	0	0	0	0	0	0	0	0	0
BAGDANGA-CHINAMORE G.P.	0	0	0	0	0	0	0	0	3	43	8	0	0	54	54
BALARAMBATI G.P.	0	0	0	0	0	0	0	0	2	10	6	0	0	18	18
BARUIPARA-PALTAGARH G.P.	0	0	0	0	0	0	0	0	1	4	1	0	0	6	6
BASUBATI G.P.	0	0	0	0	0	0	0	0	0	0	0	0	0	0	0
BERABERI G.P.	19	0	0	0	0	0	19	12	1	478	1	0	0	492	511
BIGHATI G.P.	63	5	13	10	0	0	91	79	51	354	84	23	13	604	695
BOINCHIPOTA G.P.	0	0	0	0	0	0	0	0	0	0	0	0	0	0	0
BORA G.P.	0	0	0	0	0	0	0	0	1	4	1	0	0	6	6
BORAI PAHALAMPUR G.P.	0	0	0	0	0	0	0	0	0	0	0	0	0	0	0
GOPALNAGORE G.P.	2	0	0	0	0	0	2	9	3	11	0	0	0	23	25
KAMARKUNDU-GOPALNAGAR-DALUIGACHHA G.P.	0	0	0	0	0	0	0	0	34	182	36	0	0	252	252
MIRJAPUR-BANKIPUR G.P.	0	0	0	0	0	0	0	0	0	0	0	0	0	0	0
NASIBPUR G.P.	0	0	0	0	0	0	0	0	1	2	0	0	0	3	3
SINGUR-I G.P.	5	3	0	0	0	0	8	3	2	10	5	2	0	22	30
SINGUR-II G.P.	0	0	0	0	0	0	0	0	0	0	0	0	0	0	0
SINGUR BLOCK TOT :	89	8	13	10	0	0	120	103	99	1,098	142	25	13	1,480	1,600

18th ALL INDIA LIVESTOCK CENSUS, AGRICULTURE IMPLEMENTS AND MACHINERY, FISHERY STATISTICS, WEST BENGAL

Reference Date : 15.10.2007

HOOGHLY DISTRICT

NON-DESCRIPT BUFFALO

NAME OF THE GRAM PANCHAYAT	MALE NON-DESCRIPT BUFFALO							FEMALE NON-DESCRIPT BUFFALO							Total Non-descript Buffalo (191+198)
	Under 1 year	1 to 3 years	Over 3 years (Major work basis)				Total Male Non-descript Buffalo (185+186+187+188+189+190)	Under 1 year	1 to 3 years	Over 3 years			Above 10 years	Total Female Non-descript Buffalo (192+193+194+195+196+197)	
			Used for Breeding only	Mainly used for Agri-culture	Mainly used for Bullock Cart	Others				In milk	Dry	Not calved once			
1	185	186	187	188	189	190	191	192	193	194	195	196	197	198	199
SINGUR BLOCK															
ANANDANAGAR G.P	0	0	0	0	0	0	0	0	0	0	0	0	0	0	0
BAGDANGA-CHINAMORE G.P.	0	0	0	0	0	0	0	0	0	0	0	0	0	0	0
BALARAMBATI G.P	0	0	0	0	0	0	0	0	0	0	0	0	0	0	0
BARUIPARA-PALTAGARH G P.	0	0	0	0	0	0	0	0	0	0	0	0	0	0	0
BASUBATI G P.	2	2	8	0	0	0	12	1	3	20	6	0	0	30	42
BERABERI G.P.	0	0	0	0	0	0	0	0	0	0	0	0	0	0	0
BIGHATI G.P.	0	0	0	0	0	0	0	0	0	0	0	0	0	0	0
BOINCHIPOTA G.P.	0	0	0	0	0	0	0	0	0	0	0	0	0	0	0
BORA G.P.	0	0	0	0	0	0	0	0	0	0	0	0	0	0	0
BORAI PAHALAMPUR G.P.	1	0	0	0	0	0	1	0	0	8	6	1	0	15	16
GOPALNAGORE G.P.	0	0	0	0	0	0	0	0	0	0	0	0	0	0	0
KAMARKUNDU-GOPALNAGAR-DALUIGACHHA G.P.	0	0	0	0	0	0	0	0	0	0	0	0	0	0	0
MIRJAPUR-BANKIPUR G.P.	0	0	0	0	0	0	0	0	0	0	0	0	0	0	0
NASIBPUR G P.	0	0	0	0	0	0	0	0	0	0	0	0	0	0	0
SINGUR-I G.P.	0	0	0	0	0	0	0	0	0	0	0	0	0	0	0
SINGUR-II G.P.	3	4	17	0	0	0	24	2	8	30	0	0	0	40	64
SINGUR BLOCK TOT :	6	6	25	0	0	0	37	3	11	58	12	1	0	85	122

18th ALL INDIA LIVESTOCK CENSUS, AGRICULTURE IMPLEMENTS AND MACHINERY, FISHERY STATISTICS, WEST BENGAL

Reference Date : 15.10.2007

HOOGHLY DISTRICT

TOTAL BUFFALO

NAME OF THE GRAM PANCHAYAT	TOTAL MALE BUFFALO							TOTAL FEMALE BUFFALO							Total Buffalo (206+ 213)	Total Yak	Total Mithun
	Under 1 year (170+ 185)	1 to 3 years (171+ 186)	Over 3 years (Major work basis)				Total Male Buffalo (176+ 191)	Under 1 year (177+ 192)	1 to 3 years (178+ 193)	Over 3 years			Above 10 years (182+ 197)	Total Female Buffalo (183+ 198)			
			Used for Breeding only (172+ 187)	Mainly used for Agri-culture (173+ 188)	Mainly used for Bullock Cart (174+ 189)	Others (175+ 190)				In milk (179+ 194)	Dry (180+ 195)	Not calved once (181+ 196)					
1	200	201	202	203	204	205	206	207	208	209	210	211	212	213	214	215	216
SINGUR BLOCK																	
ANANDANAGAR G.P.	0	0	0	0	0	0	0	0	0	0	0	0	0	0	0	0	0
BAGDANGA-CHINAMORE G.P.	0	0	0	0	0	0	0	0	3	43	8	0	0	54	54	0	0
BALARAMBATI G.P.	0	0	0	0	0	0	0	0	2	10	6	0	0	18	18	0	0
BARUIPARA-PALTAGARH G.P.	0	0	0	0	0	0	0	0	1	4	1	0	0	6	6	0	0
BASUBATI G.P.	2	2	8	0	0	0	12	1	3	20	6	0	0	30	42	0	0
BERABERI G.P.	19	0	0	0	0	0	19	12	1	478	1	0	0	492	511	0	0
BIGHATI G.P.	63	5	13	10	0	0	91	79	51	354	84	23	13	604	695	0	0
BOINCHIPOTA G.P.	0	0	0	0	0	0	0	0	0	0	0	0	0	0	0	0	0
BORA G.P.	0	0	0	0	0	0	0	0	1	4	1	0	0	6	6	0	0
BORAI PAHALAMPUR G.P.	1	0	0	0	0	0	1	0	0	8	6	1	0	15	16	0	0
GOPALNAGORE G.P.	2	0	0	0	0	0	2	9	3	11	0	0	0	23	25	0	0
KAMARKUNDU-GOPALNAGAR-DALUIGACHHA G.P.	0	0	0	0	0	0	0	0	34	182	36	0	0	252	252	0	0
MIRJAPUR-BANKIPUR G.P.	0	0	0	0	0	0	0	0	0	0	0	0	0	0	0	0	0
NASIBPUR G.P.	0	0	0	0	0	0	0	0	1	2	0	0	0	3	3	0	0
SINGUR-I G.P.	5	3	0	0	0	0	8	3	2	10	5	2	0	22	30	0	0
SINGUR-II G.P.	3	4	17	0	0	0	24	2	8	30	0	0	0	40	64	0	0
SINGUR BLOCK TOT :	95	14	38	10	0	0	157	106	110	1,156	154	26	13	1,565	1,722	0	0

18th ALL INDIA LIVESTOCK CENSUS, AGRICULTURE IMPLEMENTS AND MACHINERY, FISHERY STATISTICS, WEST BENGAL

Reference Date : 15.10.2007

HOOGHLY DISTRICT

SHEEP

NAME OF THE GRAM PANCHAYAT	Utilisation of Milk (Daily Kg.) by the Milk Producer					CROSS-BRED SHEEP							GAROLE BREED INDIGENOUS SHEEP						
	Consumed as fluid milk by the producer household (Daily Kg.)	Sold as fluid milk (Daily Kg.)			Converted into milk products (Daily Kg)	MALE			FEMALE			Total Cross-bred Sheep (224+ 227)	MALE			FEMALE			Total Garole Breed Indi-genous Sheep (231+ 234)
		Direct to Con-sumer	Through Cooper-ative	To Middle man		Upto 6 months	6 months & above	Total Male (222+ 223)	Upto 6 months	6 months & above	Total Female (225+ 226)		Upto 6 months	6 months & above	Total Male (229+ 230)	Upto 6 months	6 months & above	Total Female (232+ 233)	
1	217	218	219	220	221	222	223	224	225	226	227	228	229	230	231	232	233	234	235
SINGUR BLOCK																			
ANANDANAGAR G.P.	1750	2730	0	1160	1477	0	0	0	0	0	0	0	0	0	0	0	0	0	0
BAGDANGA-CHINAMORE G.P.	2092	2970	0	1108	2082	0	0	0	0	0	0	0	0	0	0	0	0	0	0
BALARAMBATI G P.	1458	908	0	621	1208	0	0	0	0	0	0	0	0	0	0	0	0	0	0
BARUIPARA-PALTAGARH G.P	2876	0	0	1881	1644	0	0	0	0	0	0	0	0	0	0	0	0	0	0
BASUBATI G P.	1413	899	0	1674	851	0	0	0	0	0	0	0	0	0	0	0	0	0	0
BERABERI G.P.	2406	1008	0	1675	10076	0	0	0	0	0	0	0	0	0	0	0	0	0	0
BIGHATI G.P.	728	402	0	3614	1063	0	0	0	0	0	0	0	0	0	0	0	0	0	0
BOINCHIPOTA G.P.	1264	418	0	412	2061	0	0	0	0	0	0	0	0	0	0	0	0	0	0
BORA G.P.	1672	0	0	1356	461	0	0	0	0	0	0	0	0	0	0	0	0	0	0
BORAI PAHALAMPUR G.P.	3695	1585	0	1350	2419	0	0	0	0	0	0	0	0	0	0	0	0	0	0
GOPALNAGORE G.P.	2489	964	0	1260	2411	0	0	0	0	0	0	0	0	0	0	0	0	0	0
KAMARKUNDU-GOPALNAGAR-DALUIGACHHA G.P.	2461	4460	0	1004	1804	0	0	0	0	0	0	0	0	0	0	0	0	0	0
MIRJAPUR-BANKIPUR G.P.	2451	1022	0	621	1024	0	0	0	0	0	0	0	0	0	0	0	0	0	0
NASIBPUR G.P.	1702	948	0	1132	1654	0	0	0	0	0	0	0	0	0	0	0	0	0	0
SINGUR-I G.P.	230	200	0	1050	29	0	0	0	0	0	0	0	0	0	0	0	0	0	0
SINGUR-II G.P.	725	89	0	165	980	0	0	0	0	0	0	0	0	0	0	0	0	0	0
SINGUR BLOCK TOT :	29,412	18,603	0	20,083	31,244	0	0	0	0	0	0	0	0	0	0	0	0	0	0

18th ALL INDIA LIVESTOCK CENSUS, AGRICULTURE IMPLEMENTS AND MACHINERY, FISHERY STATISTICS, WEST BENGAL

HOOGHLY DISTRICT

SHEEP

Reference Date : 15.10.2007

NAME OF THE GRAM PANCHAYAT	BANAPALA BREED INDIGENOUS SHEEP							OTHER BREED INDIGENOUS SHEEP (CHOTTANAGPURI, SHAHABADI ETC.)							Total Sheep (228+235+242+249)
	MALE			FEMALE			Total Banapala Breed Indigenous Sheep (238+241)	MALE			FEMALE			Total Other Breed Indigenous Sheep (245+248)	
	Upto 6 months	6 months & above	Total Male (236+237)	Upto 6 months	6 months & above	Total Female (239+240)		Upto 6 months	6 months & above	Total Male (243+244)	Upto 6 months	6 months & above	Total Female (246+247)		
1	236	237	238	239	240	241	242	243	244	245	246	247	248	249	250
SINGUR BLOCK															
ANANDANAGAR G.P.	0	0	0	0	0	0	0	0	0	0	0	0	0	0	0
BAGDANGA-CHINAMORE G.P.	0	0	0	0	0	0	0	0	0	0	0	0	0	0	0
BALARAMBATI G.P.	0	0	0	0	0	0	0	0	0	0	0	0	0	0	0
BARUIPARA-PALTAGARH G.P.	0	0	0	0	0	0	0	0	0	0	0	0	0	0	0
BASUBATI C.P.	0	0	0	0	0	0	0	0	0	0	0	0	0	0	0
BERABERI G.P.	0	0	0	0	0	0	0	0	0	0	0	0	0	0	0
BIGHATI G.P.	0	0	0	0	0	0	0	0	0	0	0	0	0	0	0
BOINCHIPOTA G.P.	0	0	0	0	0	0	0	0	0	0	0	0	0	0	0
BORA G.P.	0	0	0	0	0	0	0	0	0	0	0	0	0	0	0
BORAI PAHALAMPUR G.P.	0	0	0	0	0	0	0	0	0	0	0	0	0	0	0
GOPALNAGORE G.P.	0	0	0	0	0	0	0	0	0	0	0	0	0	0	0
KAMARKUNDU-GOPALNAGAR-DALUIGACHHA G.P.	0	0	0	0	0	0	0	0	0	0	0	0	0	0	0
MIRJAPUR-BANKIPUR G.P.	0	0	0	0	0	0	0	0	0	0	0	0	0	0	0
NASIBPUR G P.	0	0	0	0	0	0	0	0	0	0	0	0	0	0	0
SINGUR-I G.P.	0	0	0	0	0	0	0	0	0	0	0	0	0	0	0
SINGUR-II G.P.	0	0	0	0	0	0	0	0	0	0	0	0	0	0	0
SINGUR BLOCK TOT :	0	0	0	0	0	0	0	0	0	0	0	0	0	0	0

18th ALL INDIA LIVESTOCK CENSUS, AGRICULTURE IMPLEMENTS AND MACHINERY, FISHERY STATISTICS, WEST BENGAL

Reference Date : 15.10.2007

HOOGHLY DISTRICT

GOAT

NAME OF THE GRAM PANCHAYAT	BENGAL BREED INDIGENOUS GOAT (BLACK, WHITE, BROWN ETC.)							JAMUNAPARI BREED INDIGENOUS GOAT						
	MALE			FEMALE			Total Bengal Breed Indigenous Goat (253+256)	MALE			FEMALE			Total Jamunapari Breed Indigenous Goat (260+263)
	Under 1 year	1 year & above	Total Male (251+252)	Under 1 year	1 year & above	Total Female (254+255)		Under 1 year	1 year & above	Total Male (258+259)	Under 1 year	1 year & above	Total Female (261+262)	
1	251	252	253	254	255	256	257	258	259	260	261	262	263	264
SINGUR BLOCK														
ANANDANAGAR G.P.	146	312	458	182	205	387	845	3	1	4	0	0	0	4
BAGDANGA-CHINAMORE G.P.	993	1180	2173	779	833	1612	3785	3	1	4	0	0	0	4
BALARAMBATI G.P.	497	445	942	444	585	1029	1971	11	13	24	16	27	43	67
BARUIPARA-PALTAGARH G.P.	1414	1388	2802	1044	1072	2116	4918	0	0	0	0	0	0	0
BASUBATI G.P.	326	819	1145	263	700	963	2108	1	2	3	2	1	3	6
BERABERI G.P.	545	291	836	600	595	1195	2031	0	0	0	0	0	0	0
BIGHATI G.P.	414	613	1027	476	851	1327	2354	36	76	112	45	51	96	208
BOINCHIPOTA G.P.	1600	1503	3103	1154	1246	2400	5503	0	0	0	0	0	0	0
BORA G.P.	507	483	990	455	463	918	1908	0	0	0	0	0	0	0
BORAI PAHALAMPUR G.P.	207	1048	1255	116	511	627	1882	0	0	0	0	0	0	0
GOPALNAGORE G.P.	96	42	138	407	479	886	1024	0	0	0	49	125	174	174
KAMARKUNDU-GOPALNAGAR-DALUIGACHHA G.P.	328	437	765	348	794	1142	1907	0	0	0	0	0	0	0
MIRJAPUR-BANKIPUR G.P.	146	13	159	198	532	730	889	0	0	0	0	0	0	0
NASIBPUR G.P.	276	461	737	258	355	613	1350	3	1	4	0	0	0	4
SINGUR-I G.P.	230	170	400	290	230	520	920	15	10	25	10	15	25	50
SINGUR-II G.P.	890	891	1781	572	574	1146	2927	0	0	0	0	0	0	0
SINGUR BLOCK TOT :	8,615	10,096	18,711	7,586	10,025	17,611	36,322	72	104	176	122	219	341	517

18th ALL INDIA LIVESTOCK CENSUS, AGRICULTURE IMPLEMENTS AND MACHINERY, FISHERY STATISTICS, WEST BENGAL

HOOGHLY DISTRICT

Reference Date : 15.10.2007

GOAT AND HORSE

NAME OF THE GRAM PANCHAYAT	OTHER BREED INDIGENOUS GOAT (SIROHI, BARBARI, JHAKRANA ETC.)							Total Goat (257+264 +271)	MALE				FEMALE			Total Horse (276+279)
	MALE			FEMALE			Total Other Breed Indigenous Goat (267+270)		Under 3 years	3 years & above		Total Male (273+274 +275)	Under 3 years	3 years & above	Total Female (277+278)	
	Under 1 year	1 year & above	Total Male (265+266)	Under 1 year	1 year & above	Total Female (268+269)				Used for Cart	Used for Sports					
1	265	266	267	268	269	270	271	272	273	274	275	276	277	278	279	280
SINGUR BLOCK																
ANANDANAGAR G.P.	0	0	0	0	0	0	0	849	0	0	0	0	0	0	0	0
BAGDANGA-CHINAMORE G.P.	0	0	0	0	0	0	0	3789	0	0	0	0	0	0	0	0
BALARAMBATI G.P.	0	0	0	0	0	0	0	2038	0	0	0	0	0	0	0	0
BARUIPARA-PALTAGARH G.P.	0	0	0	0	0	0	0	4918	0	0	0	0	0	0	0	0
BASUBATI G.P.	0	0	0	0	0	0	0	2114	0	0	0	0	0	0	0	0
BERABERI G.P.	0	0	0	0	0	0	0	2031	0	0	0	0	0	0	0	0
BIGHATI G.P.	9	10	19	10	16	26	45	2607	0	0	0	0	0	0	0	0
BOINCHIPOTA G.P.	0	0	0	0	0	0	0	5503	0	0	0	0	0	0	0	0
BORA G.P.	0	0	0	0	0	0	0	1908	0	0	0	0	0	0	0	0
BORAI PAHALAMPUR G.P.	0	0	0	0	0	0	0	1882	0	0	0	0	0	0	0	0
GOPALNAGORE G.P.	0	0	0	0	0	0	0	1198	0	0	0	0	0	0	0	0
KAMARKUNDU-GOPALNAGAR-DALUIGACHHA G.P.	0	0	0	0	0	0	0	1907	0	0	0	0	0	0	0	0
MIRJAPUR-BANKIPUR G.P.	0	0	0	0	0	0	0	889	0	0	0	0	0	0	0	0
NASIBPUR G.P.	0	0	0	0	0	0	0	1354	0	0	0	0	0	0	0	0
SINGUR-I G.P.	0	0	0	0	0	0	0	970	0	0	0	0	0	0	0	0
SINGUR-II G.P.	0	0	0	0	0	0	0	2927	0	0	0	0	0	0	0	0
SINGUR BLOCK TOT : .	9	10	19	10	16	26	45	36,884	0	0	0	0	0	0	0	0

18th ALL INDIA LIVESTOCK CENSUS, AGRICULTURE IMPLEMENTS AND MACHINERY, FISHERY STATISTICS, WEST BENGAL

Reference Date : 15.10.2007

HOOGHLY DISTRICT

PONNY, MULE, DONKEY AND CAMEL

NAME OF THE GRAM PANCHAYAT	MALE				FEMALE			Total Ponny (284+ 287)	MULE			DONKEY			CAMEL		
	Under 3 years	3 years & above		Total Male (281+ 282 +283)	Under 3 years	3 years & above	Total Female (285+ 286)		Under 3 years	3 years & above	Total Mule (289+ 290)	Under 3 years	3 years & above	Total Donkey (292+ 293)	Under 3 years	3 years & above	Total Camel (295+ 296)
		Used for Cart	Used for Sports														
1	281	282	283	284	285	286	287	288	289	290	291	292	293	294	295	296	297
SINGUR BLOCK																	
ANANDANAGAR G.P.	0	0	0	0	0	0	0	0	0	0	0	0	0	0	0	0	0
BAGDANGA-CHINAMORE G.P.	0	0	0	0	0	0	0	0	0	0	0	0	0	0	0	0	0
BALARAMBATI G.P.	0	0	0	0	0	0	0	0	0	0	0	0	0	0	0	0	0
BARUIPARA-PALTAGARH G.P.	0	0	0	0	0	0	0	0	0	0	0	0	0	0	0	0	0
BASUBATI G.P.	0	0	0	0	0	0	0	0	0	0	0	0	0	0	0	0	0
BERABERI G.P.	0	0	0	0	0	0	0	0	0	0	0	0	0	0	0	0	0
BIGHATI G.P.	0	0	0	0	0	0	0	0	0	0	0	0	0	0	0	0	0
BOINCHIPOTA G.P	0	0	0	0	0	0	0	0	0	0	0	0	0	0	0	0	0
BORA G.P.	0	0	0	0	0	0	0	0	0	0	0	0	0	0	0	0	0
BORAI PAHALAMPUR G.P.	0	0	0	0	0	0	0	0	0	0	0	0	0	0	0	0	0
GOPALNAGORE G.P.	0	0	0	0	0	0	0	0	0	0	0	0	0	0	0	0	0
KAMARKUNDU-GOPALNAGAR-DALUIGACHHA G.P.	0	0	0	0	0	0	0	0	0	0	0	0	0	0	0	0	0
MIRJAPUR-BANKIPUR G.P.	0	0	0	0	0	0	0	0	0	0	0	0	0	0	0	0	0
NASIBPUR G.P.	0	0	0	0	0	0	0	0	0	0	0	0	0	0	0	0	0
SINGUR-I G.P	0	0	0	0	0	0	0	0	0	0	0	0	0	0	0	0	0
SINGUR-II G.P.	0	0	0	0	0	0	0	0	0	0	0	0	0	0	0	0	0
SINGUR BLOCK TOT :	0	0	0	0	0	0	0	0	0	0	0	0	0	0	0	0	0

18th ALL INDIA LIVESTOCK CENSUS, AGRICULTURE IMPLEMENTS AND MACHINERY, FISHERY STATISTICS, WEST BENGAL

HOOGHLY DISTRICT | **PIG** | **Reference Date : 15.10.2007**

NAME OF THE GRAM PANCHAYAT	CROSS-BRED PIG							GHOONGRU BREED INDIGENOUS PIG						
	MALE			FEMALE			Total Cross-bred Pig (300+303)	MALE			FEMALE			Total Ghoongru Breed Indigenous Pig (307+310)
	Below 6 months	6 months & above	Total Male (298+299)	Below 6 months	6 months & above	Total Female (301+302)		Below 6 months	6 months & above	Total Male (305+306)	Below 6 months	6 months & above	Total Female (308+309)	
1	298	299	300	301	302	303	304	305	306	307	308	309	310	311
SINGUR BLOCK														
ANANDANAGAR G.P.	1	3	4	2	1	3	7	0	0	0	0	0	0	0
BAGDANGA-CHINAMORE G.P.	0	0	0	0	0	0	0	0	0	0	0	0	0	0
BALARAMBATI G.P.	0	0	0	0	0	0	0	0	0	0	0	0	0	0
BARUIPARA-PALTAGARH G.P.	0	0	0	0	0	0	0	0	0	0	0	0	0	0
BASUBATI G.P.	0	0	0	0	0	0	0	0	0	0	0	0	0	0
BERABERI G.P.	0	0	0	0	0	0	0	0	0	0	0	0	0	0
BIGHATI G.P.	0	0	0	0	0	0	0	0	0	0	0	0	0	0
BOINCHIPOTA G.P.	0	0	0	0	0	0	0	0	0	0	0	0	0	0
BORA G.P.	0	0	0	0	0	0	0	0	0	0	0	0	0	0
BORAI PAHALAMPUR G.P.	0	0	0	0	0	0	0	0	0	0	0	0	0	0
GOPALNAGORE G.P.	0	0	0	0	0	0	0	0	0	0	0	0	0	0
KAMARKUNDU-GOPALNAGAR-DALUIGACHHA G.P.	0	0	0	0	0	0	0	0	0	0	0	0	0	0
MIRJAPUR-BANKIPUR G.P.	0	0	0	0	0	0	0	0	0	0	0	0	0	0
NASIBPUR G.P.	2	6	8	4	2	6	14	0	0	0	0	0	0	0
SINGUR-I G.P.	0	0	0	0	0	0	0	0	0	0	0	0	0	0
SINGUR-II G.P.	0	0	0	0	0	0	0	0	0	0	0	0	0	0
SINGUR BLOCK TOT :	3	9	12	6	3	9	21	0	0	0	0	0	0	0

18th ALL INDIA LIVESTOCK CENSUS, AGRICULTURE IMPLEMENTS AND MACHINERY, FISHERY STATISTICS, WEST BENGAL

Reference Date : 15.10.2007

HOOGHLY DISTRICT

PIG, DOG AND RABBIT

NAME OF THE GRAM PANCHAYAT	OTHER INDIGENOUS PIG							Total Pig (304+ 311+ 318)	PET DOG			OTHER (STREET) DOG			Total Dog (322+ 325)	RABBIT		
	MALE			FEMALE			Total Other Indi-genous Pig (314+ 317)		Male	Female	Total Pet Dog (320+ 321)	Male	Female	Total Other Dog (323+ 324)		Male	Female	Total Rabbit (327+ 328)
	Below 6 months	6 months & above	Total Male (312+ 313)	Below 6 months	6 months & above	Total Female (315+ 316)												
1	312	313	314	315	316	317	318	319	320	321	322	323	324	325	326	327	328	329
SINGUR BLOCK																		
ANANDANAGAR G.P.	0	5	5	0	2	2	7	14	6	3	9	34	35	69	78	0	0	0
BAGDANGA-CHINAMORE G.P.	0	5	5	0	2	2	7	7	12	3	15	150	120	270	285	0	0	0
BALARAMBATI G.P.	1	1	2	6	6	12	14	14	17	11	28	68	42	110	138	4	2	6
BARUIPARA-PALTAGARH G.P.	0	0	0	0	0	0	0	0	2	4	6	51	84	135	141	0	0	0
BASUBATI G.P.	0	0	0	0	0	0	0	0	10	2	12	25	32	57	69	0	0	0
BERABERI G.P.	3	2	5	2	5	7	12	12	6	10	16	28	46	74	90	0	0	0
BIGHATI G.P.	0	0	0	0	0	0	0	0	13	3	16	20	20	40	56	0	0	0
BOINCHIPOTA G.P.	0	0	0	0	0	0	0	0	2	4	6	75	72	147	153	0	0	0
BORA G.P.	0	0	0	0	0	0	0	0	9	0	9	62	69	131	140	0	0	0
BORAI PAHALAMPUR G.P.	0	0	0	0	0	0	0	0	27	3	30	32	74	106	136	0	0	0
GOPALNAGORE G.P.	0	0	0	0	0	0	0	0	70	18	88	128	83	211	299	4	2	6
KAMARKUNDU-GOPALNAGAR-DALUIGACHHA G.P.	3	2	5	7	8	15	20	20	8	4	12	24	37	61	73	0	0	0
MIRJAPUR-BANKIPUR G.P.	0	0	0	0	0	0	0	0	12	0	12	31	26	57	69	0	0	0
NASIBPUR G.P.	0	10	10	0	7	7	17	31	26	11	37	55	49	104	141	0	0	0
SINGUR-I G.P.	7	13	20	10	10	20	40	40	25	30	55	80	99	179	234	7	8	15
SINGUR-II G.P.	0	0	0	0	0	0	0	0	1	3	4	99	96	195	199	0	0	0
SINGUR BLOCK TOT :	14	38	52	25	40	65	117	138	246	109	355	962	984	1,946	2,301	15	12	27

18th ALL INDIA LIVESTOCK CENSUS, AGRICULTURE IMPLEMENTS AND MACHINERY, FISHERY STATISTICS, WEST BENGAL

HOOGHLY DISTRICT

Reference Date : 15.10.2007

FOWL (COCK, HEN, CHICKEN)

NAME OF THE GRAM PANCHAYAT	FOWL (COCK, HEN, CHICKEN) (MALE+FEMALE)															
	COCK (5 months & above)					HEN (5 months & above)					DESHI CHICKEN (Below 5 months)					
	Deshi Aseel	Deshi Others	Improved White	Improved Coloured	Total Cock (330+331+332+333)	Deshi Aseel	Deshi Others	Improved White	Improved Coloured	Total Hen (335+336+337+338)	Aseel for Egg	Other for Egg	Total (340+341)	Aseel for Meat	Other for Meat	Total Deshi Chicken (343+344)
1	330	331	332	333	334	335	336	337	338	339	340	341	342	343	344	345
SINGUR BLOCK																
ANANDANAGAR G.P.	0	189	0	217	406	0	496	0	354	850	0	201	201	0	335	335
BAGDANGA-CHINAMORE G.P.	0	381	64	167	612	0	1330	180	309	1819	0	1798	1798	0	1543	1543
BALARAMBATI G.P.	0	236	122	71	429	0	783	106	233	1122	0	1505	1505	0	3097	3097
BARUIPARA-PALTAGARH G.P.	0	1024	83	0	1107	0	596	334	47	977	2162	0	2162	0	2495	2495
BASUBATI G.P.	0	325	21	182	528	0	959	88	735	1782	0	352	352	0	515	515
BERABERI G.P.	0	595	0	0	595	0	1245	0	210	1455	0	497	497	0	423	423
BIGHATI G.P.	0	248	0	228	476	0	724	0	401	1125	0	281	281	0	2127	2127
BOINCHIPOTA G.P.	0	297	93	0	390	0	621	350	47	1018	0	2309	2309	0	3295	3295
BORA G.P.	0	324	42	23	389	0	279	92	12	383	0	1007	1007	0	420	420
BORAI PAHALAMPUR G.P.	0	194	0	224	418	0	512	0	370	882	0	212	212	0	2127	2127
GOPALNAGORE G.P.	0	280	266	70	616	0	727	889	116	1732	0	180	180	0	200	200
KAMARKUNDU-GOPALNAGAR-DALUIGACHHA G.P.	0	271	0	251	522	0	826	0	406	1232	0	292	292	0	0	0
MIRJAPUR-BANKIPUR G.P.	0	16	0	0	16	0	1230	0	230	1460	0	60	60	0	582	582
NASIBPUR G.P.	0	280	0	287	567	0	1037	10	387	1434	0	873	873	0	512	512
SINGUR-I G.P.	0	210	0	0	210	0	459	70	18	547	0	2145	2145	0	2335	2335
SINGUR-II G.P.	0	199	74	0	273	0	465	311	36	812	0	1524	1524	0	2315	2315
SINGUR BLOCK TOT :	0	5,069	765	1,720	7,554	0	12,289	2,430	3,911	18,630	2,162	13,236	15,398	0	22,321	22,321

18th ALL INDIA LIVESTOCK CENSUS, AGRICULTURE IMPLEMENTS AND MACHINERY, FISHERY STATISTICS, WEST BENGAL

Reference Date : 15.10.2007

HOOGHLY DISTRICT

FOWL (COCK, HEN, CHICKEN) AND DRAKE, DUCK

NAME OF THE GRAM PANCHAYAT	FOWL (COCK, HEN, CHICKEN) (MALE+FEMALE)							DRAKE, DUCK (MALE+FEMALE)					
	IMPROVED CHICKEN (Below 5 months)						Total Fowl (334+339+342+345+348+351)	Drake (6 months & above)			Duck (6 months & above)		
	White for Egg	Coloured for Egg	Total (346+347)	White for Meat	Coloured for Meat	Total Improved Chicken (349+350)		Deshi	Improved	Total Drake (353+354)	Deshi	Improved	Total Duck (356+357)
1	346	347	348	349	350	351	352	353	354	355	356	357	358
SINGUR BLOCK													
ANANDANAGAR G P.	368	245	613	4648	63	4711	7116	0	0	0	0	0	0
BAGDANGA-CHINAMORE G.P	211	183	394	6125	29	6154	12320	322	17	339	1605	18	1623
BALARAMBATI G.P.	5	22	27	1240	93	1333	7513	140	34	174	516	111	627
BARUIPARA-PALTAGARH G P.	0	0	0	0	0	0	6741	64	0	64	340	0	340
BASUBATI G.P.	24	178	202	10500	29	10529	13908	173	22	195	944	21	965
BERABERI G.P.	210	70	280	750	25	775	4025	387	0	387	1735	0	1735
BIGHATI G.P.	217	250	467	12625	63	12688	17164	352	38	390	1531	49	1580
BOINCHIPOTA G.P.	42	110	152	3200	40	3240	10404	69	0	69	372	0	372
BORA G.P.	70	110	180	550	50	600	2979	15	0	15	87	0	87
BORAI PAHALAMPUR G.P.	216	235	451	12625	63	12688	16778	298	38	336	1327	49	1376
GOPALNAGORE G.P.	30	50	80	3500	76	3576	6384	390	177	567	326	911	1237
KAMARKUNDU-GOPALNAGAR-DALUIGACHHA G.P.	217	250	467	7008	63	7071	9584	352	38	390	1531	49	1580
MIRJAPUR-BANKIPUR G P.	120	60	180	3000	15	3015	5313	25	45	70	1067	0	1067
NASIBPUR G.P	514	192	706	7471	97	7568	11660	316	43	359	1616	68	1684
SINGUR-I G.P.	120	90	210	900	30	930	6377	175	0	175	275	0	275
SINGUR-II G.P.	72	105	177	1520	42	1562	6663	49	0	49	246	0	246
SINGUR BLOCK TOT :	**2,436**	**2,150**	**4,586**	**75,662**	**778**	**76,440**	**144,929**	**3,127**	**452**	**3,579**	**13,518**	**1,276**	**14,794**

18th ALL INDIA LIVESTOCK CENSUS, AGRICULTURE IMPLEMENTS AND MACHINERY, FISHERY STATISTICS, WEST BENGAL

HOOGHLY DISTRICT — **DUCK, TURKEY** — **Reference Date : 15.10.2007**

NAME OF THE GRAM PANCHAYAT	DUCKLING (MALE+FEMALE)							TURKEY			Quail	Other Poultry Birds	Total Poultry Birds (352+365+368+369+370)
	DUCKLING (Belows 6 month)						Total Duck (355+358+361+364)	Male	Female	Total Turkey (366+367)			
	Deshi for Egg	Deshi for Meat	Total Deshi Duckling (359+360)	Improved for Egg	Improved for Meat	Total Improved Duckling (362+363)							
1	359	360	361	362	363	364	365	366	367	368	369	370	371
SINGUR BLOCK													
ANANDANAGAR G.P.	132	0	132	45	0	45	177	0	0	0	0	0	7293
BAGDANGA-CHINAMORE G.P.	660	0	660	40	0	40	2662	0	0	0	0	0	14982
BALARAMBATI G.P.	300	0	300	16	0	16	1117	0	0	0	0	0	8630
BARUIPARA-PALTAGARH G.P.	794	0	794	0	0	0	1198	0	0	0	0	0	7939
BASUBATI G.P	190	0	190	40	0	40	1390	0	0	0	0	0	15298
BERABERI G.P.	201	0	201	0	0	0	2323	0	0	0	0	15	6363
BIGHATI G.P.	151	0	151	51	0	51	2172	0	0	0	0	0	19336
BOINCHIPOTA G.P.	856	0	856	0	0	0	1297	0	0	0	0	0	11701
BORA G.P.	208	0	208	0	0	0	310	0	0	0	0	0	3289
BORAI PAHALAMPUR G.P.	132	0	132	45	0	45	1889	0	0	0	0	0	18667
GOPALNAGORE G.P.	50	0	50	0	0	0	1854	0	0	0	0	0	8238
KAMARKUNDU-GOPALNAGAR-DALUIGACHHA G.P.	151	0	151	51	0	51	2172	0	0	0	0	0	11756
MIRJAPUR-BANKIPUR G.P.	50	0	50	0	0	0	1187	0	0	0	0	0	6500
NASIBPUR G.P.	201	0	201	45	0	45	2289	0	0	0	0	0	13949
SINGUR-I G.P.	332	0	332	32	0	32	814	0	0	0	0	0	7191
SINGUR-II G.P.	532	0	532	0	0	0	827	0	0	0	0	0	7490
SINGUR BLOCK TOT :	**4,940**	**0**	**4,940**	**365**	**0**	**365**	**23,678**	**0**	**0**	**0**	**0**	**15**	**168,622**

18th ALL INDIA LIVESTOCK CENSUS, AGRICULTURE IMPLEMENTS AND MACHINERY, FISHERY STATISTICS, WEST BENGAL

Reference Date : 15.10.2007

HOOGHLY DISTRICT

AGRICULTURAL IMPLEMENTS AND MACHINERY

NAME OF THE GRAM PANCHAYAT	ANIMAL OPERATED IMPLEMENTS														
	No. of Wooden Plough					No. of Steel Plough					No. of Cultivator				
	Utilised more than 100 days/ year	Utilised between 50 to 100 days/ year	Utilised less than 50 days/ year	Not Utilised	Total (372+373+ 374+375)	Utilised more than 100 days/ year	Utilised between 50 to 100 days/ year	Utilised less than 50 days/ year	Not Utilised	Total (377+378+ 379+380)	Utilised more than 100 days/ year	Utilised between 50 to 100 days/ year	Utilised less than 50 days/ year	Not Utilised	Total (382+383+ 384+385)
1	372	373	374	375	376	377	378	379	380	381	382	383	384	385	386
SINGUR BLOCK															
ANANDANAGAR G.P.	6	6	0	0	12	0	0	0	0	0	21	0	0	0	21
BAGDANGA-CHINAMORE G.P.	26	11	0	0	37	0	0	0	0	0	24	0	0	0	24
BALARAMBATI G.P.	16	6	4	0	26	0	0	0	0	0	22	0	0	0	22
BARUIPARA-PALTAGARH G.P.	28	0	0	0	28	0	0	0	0	0	0	0	0	0	0
BASUBATI G.P.	8	12	2	0	22	0	0	0	0	0	23	0	0	0	23
BERABERI G.P.	0	15	0	0	15	0	0	0	0	0	0	0	0	0	0
BIGHATI G.P.	6	12	0	0	18	0	0	0	0	0	33	0	0	0	33
BOINCHIPOTA G.P.	29	0	0	0	29	0	0	0	0	0	0	0	0	0	0
BORA G.P.	11	6	0	0	17	0	0	0	0	0	1	1	0	0	2
BORAI PAHALAMPUR G.P.	6	6	0	0	12	0	0	0	0	0	21	0	0	0	21
GOPALNAGORE G.P.	54	14	0	0	68	0	0	0	0	0	0	0	0	0	0
KAMARKUNDU-GOPALNAGAR-DALUIGACHHA G.P	9	12	0	0	21	0	0	0	0	0	34	0	0	0	34
MIRJAPUR-BANKIPUR G.P.	0	0	9	0	9	0	0	0	0	0	9	0	0	0	9
NASIBPUR G.P.	10	5	8	0	23	0	0	0	0	0	36	0	0	0	36
SINGUR-I G.P.	5	0	5	5	15	0	0	0	0	0	0	0	0	0	0
SINGUR-II G.P.	17	0	0	0	17	0	0	0	0	0	0	0	0	0	0
SINGUR BLOCK TOT :	**231**	**105**	**28**	**5**	**369**	**0**	**0**	**0**	**0**	**0**	**224**	**1**	**0**	**0**	**225**

18th ALL INDIA LIVESTOCK CENSUS, AGRICULTURE IMPLEMENTS AND MACHINERY, FISHERY STATISTICS, WEST BENGAL

HOOGHLY DISTRICT

Reference Date : 15.10.2007

AGRICULTURAL IMPLEMENTS AND MACHINERY

NAME OF THE GRAM PANCHAYAT	ANIMAL OPERATED IMPLEMENTS														
	No. of Disc Harrow					No. of Seed-cum-Fertiliser Drill					No. of Leveller				
	Utilised more than 100 days/ year	Utilised between 50 to 100 days/ year	Utilised less than 50 days/ year	Not Utilised	Total (387+388+ 389+390)	Utilised more than 100 days/ year	Utilised between 50 to 100 days/ year	Utilised less than 50 days/ year	Not Utilised	Total (392+393+ 394+395)	Utilised more than 100 days/ year	Utilised between 50 to 100 days/ year	Utilised less than 50 days/ year	Not Utilised	Total (397+398+ 399+400)
1	387	388	389	390	391	392	393	394	395	396	397	398	399	400	401
SINGUR BLOCK															
ANANDANAGAR G.P.	4	0	0	0	4	0	0	0	0	0	16	0	0	0	16
BAGDANGA-CHINAMORE G.P.	1	0	0	0	1	0	0	0	0	0	15	0	0	0	15
BALARAMBATI G.P.	3	0	0	0	3	0	0	0	0	0	43	5	0	5	53
BARUIPARA-PALTAGARH G.P.	0	0	0	0	0	0	0	0	0	0	17	0	0	0	17
BASUBATI G.P.	4	0	0	0	4	0	0	0	0	0	19	0	0	0	19
BERABERI G.P.	0	0	0	0	0	0	0	0	0	0	30	0	0	0	30
BIGHATI G.P.	4	0	0	0	4	0	0	0	0	0	24	0	0	0	24
BOINCHIPOTA G.P.	0	0	0	0	0	0	0	0	0	0	11	0	0	0	11
BORA G.P.	0	0	0	0	0	0	0	0	0	0	15	0	0	0	15
BORAI PAHALAMPUR G.P.	4	0	0	0	4	0	0	0	0	0	26	0	0	0	26
GOPALNAGORE G.P.	0	0	0	0	0	0	0	0	0	0	42	20	0	0	62
KAMARKUNDU-GOPALNAGAR-DALUIGACHHA G.P.	4	0	0	0	4	0	0	0	0	0	10	0	0	0	10
MIRJAPUR-BANKIPUR G.P.	7	0	0	0	7	0	0	0	0	0	24	0	0	0	24
NASIBPUR G.P.	5	0	0	0	5	0	0	0	0	0	52	0	0	5	57
SINGUR-I G.P.	0	0	0	0	0	0	0	2	0	2	22	5	0	0	27
SINGUR-II G.P.	0	0	0	0	0	0	0	0	0	0	11	0	0	0	11
SINGUR BLOCK TOT :	36	0	0	0	36	0	0	2	0	2	377	30	0	10	417

18th ALL INDIA LIVESTOCK CENSUS, AGRICULTURE IMPLEMENTS AND MACHINERY, FISHERY STATISTICS, WEST BENGAL

Reference Date : 15.10.2007

HOOGHLY DISTRICT

AGRICULTURAL IMPLEMENTS AND MACHINERY

NAME OF THE GRAM PANCHAYAT	ANIMAL OPERATED IMPLEMENTS														
	No. of Wet Land Puddler					No. of Sugarcane Crusher					No. of Animal Cart				
	Utilised more than 100 days/ year	Utilised between 50 to 100 days/ year	Utilised less than 50 days/ year	Not Utilised	Total (402+403+ 404+405)	Utilised more than 100 days/ year	Utilised between 50 to 100 days/ year	Utilised less than 50 days/ year	Not Utilised	Total (407+408+ 409+410)	Utilised more than 100 days/ year	Utilised between 50 to 100 days/ year	Utilised less than 50 days/ year	Not Utilised	Total (412+413+ 414+415)
1	402	403	404	405	406	407	408	409	410	411	412	413	414	415	416
SINGUR BLOCK															
ANANDANAGAR G.P.	0	0	0	0	0	0	0	0	0	0	3	0	0	0	3
BAGDANGA-CHINAMORE G.P.	0	0	0	0	0	0	0	0	0	0	7	0	0	0	7
BALARAMBATI G.P.	0	0	0	0	0	0	0	0	0	0	8	0	0	0	8
BARUIPARA-PALTAGARH G.P.	0	0	0	0	0	0	0	0	0	0	5	0	0	0	5
BASUBATI G.P.	0	0	0	0	0	0	0	0	0	0	4	0	0	0	4
BERABERI G.P.	0	0	0	0	0	0	0	0	0	0	0	1	0	0	1
BIGHATI G.P.	0	0	0	0	0	0	0	0	0	0	3	0	0	0	3
BOINCHIPOTA G.P.	0	0	0	0	0	0	0	0	0	0	6	0	0	0	6
BORA G.P.	0	0	0	0	0	0	0	0	0	0	2	0	0	0	2
BORAI PAHALAMPUR G.P.	0	0	0	0	0	0	0	0	0	0	3	0	0	0	3
GOPALNAGORE G P	0	0	0	0	0	0	0	0	0	0	8	0	0	0	8
KAMARKUNDU-GOPALNAGAR-DALUIGACHHA G P.	0	0	0	0	0	0	0	0	0	0	3	0	0	0	3
MIRJAPUR-BANKIPUR G.P.	0	0	0	0	0	0	0	0	0	0	2	0	0	0	2
NASIBPUR G P.	0	0	0	0	0	0	0	0	0	0	4	0	0	0	4
SINGUR-I G P.	0	0	0	0	0	0	0	0	0	0	1	2	0	0	3
SINGUR-II G P.	0	0	0	0	0	0	0	0	0	0	9	0	0	0	9
SINGUR BLOCK TOT :	0	0	0	0	0	0	0	0	0	0	68	3	0	0	71

18th ALL INDIA LIVESTOCK CENSUS, AGRICULTURE IMPLEMENTS AND MACHINERY, FISHERY STATISTICS, WEST BENGAL

HOOGHLY DISTRICT

Reference Date : 15.10.2007

AGRICULTURAL IMPLEMENTS AND MACHINERY

NAME OF THE GRAM PANCHAYAT	ANIMAL OPERATED IMPLEMENTS										EQUIPMENT FOR LIVESTOCK AND POULTRY							
	No. of Ghanis					No. of Water Lifting Devices					Incubators/ Breeders	Milking Machine	Baler	Hay Harvest Machine		Chaff Cutter		
	Utilised more than 100 days/ year	Utilised between 50 to 100 days/ year	Utilised less than 50 days/ year	Not Utilised	Total (417+ 418+ 419+ 420)	Utilised more than 100 days/ year	Utilised between 50 to 100 days/ year	Utilised less than 50 days/ year	Not Utilised	Total (422+ 423+ 424+ 425)				Straw Reaper	Forage Harvester	Manually Operated	Animal Operated	Power Operated
1	417	418	419	420	421	422	423	424	425	426	427	428	429	430	431	432	433	434
SINGUR BLOCK																		
ANANDANAGAR G.P.	0	0	0	0	0	0	0	0	0	0	0	0	0	0	0	8	0	8
BAGDANGA-CHINAMORE G.P.	0	0	0	0	0	0	0	0	0	0	0	0	0	0	0	66	0	7
BALARAMBATI G.P.	0	0	0	0	0	0	0	0	0	0	0	0	0	0	0	48	0	3
BARUIPARA-PALTAGARH G.P.	0	0	0	0	0	0	0	0	0	0	0	0	0	0	0	88	0	0
BASUBATI G.P.	0	0	0	0	0	0	0	0	0	0	0	0	0	0	0	31	0	7
BERABERI G.P.	0	0	0	0	0	0	0	0	0	0	0	0	0	0	0	15	0	23
BIGHATI G.P.	0	0	0	0	0	0	0	0	0	0	0	0	0	0	0	16	0	10
BOINCHIPOTA G.P.	0	0	0	0	0	0	0	0	0	0	0	0	0	0	0	88	0	0
BORA G.P.	0	0	0	0	0	0	0	0	0	0	0	0	0	0	0	28	0	0
BORAI PAHALAMPUR G.P.	0	0	0	0	0	0	0	0	0	0	0	0	0	0	0	8	0	8
GOPALNAGORE G.P.	0	0	0	0	0	0	0	0	0	0	0	0	0	0	0	401	0	0
KAMARKUNDU-GOPALNAGAR-DALUIGACHHA G.P.	0	0	0	0	0	0	0	0	0	0	0	0	0	0	0	39	0	10
MIRJAPUR-BANKIPUR G.P.	0	0	0	0	0	0	0	0	0	0	0	0	0	0	0	9	0	0
NASIBPUR G.P.	0	0	0	0	0	0	0	0	0	0	0	0	0	0	0	19	0	7
SINGUR-I G.P.	0	0	0	2	2	0	0	0	0	0	0	0	0	0	0	23	0	5
SINGUR-II G.P.	0	0	0	0	0	0	0	0	0	0	0	0	0	0	0	71	0	0
SINGUR BLOCK TOT :	0	0	0	2	2	0	0	0	0	0	0	0	0	0	0	958	0	88

18th ALL INDIA LIVESTOCK CENSUS, AGRICULTURE IMPLEMENTS AND MACHINERY, FISHERY STATISTICS, WEST BENGAL

Reference Date : 15.10.2007

HOOGHLY DISTRICT

FISHERY STATISTICS

NAME OF THE GRAM PANCHAYAT	No. of Household engaged in Fishing Activity						No. of Members in the Fishery Household				No. of members Engaged in actual operation of fishing activity			
	Nature of Fishing Activity		Type of Fishing Activity								Full Time		Part Time	
	Inland	Marine	Mainly Fish Capture	Mainly Seed Culture	Allied e.g. Pealing, Marketing, Processing etc.	Others	Male	Female	Children	Total (441+ 442+ 443)	Male	Female	Male	Female
1	435	436	437	438	439	440	441	442	443	444	445	446	447	448
SINGUR BLOCK														
ANANDANAGAR G P.	7	0	5	0	0	0	13	16	23	52	0	0	0	0
BAGDANGA-CHINAMORE G.P.	100	0	20	0	0	0	25	29	32	86	0	0	0	0
BALARAMBATI G.P.	39	0	13	0	0	0	14	19	33	66	0	0	0	0
BARUIPARA-PALTAGARH G.P.	105	0	28	0	0	0	26	24	28	78	0	0	0	0
BASUBATI G.P.	51	0	17	0	0	0	31	32	28	91	0	0	0	0
BERABERI G.P.	0	0	0	0	0	0	7	4	3	14	0	0	0	0
BIGHATI G.P.	13	0	5	0	0	0	13	16	23	52	0	0	0	0
BOINCHIPOTA G.P.	119	0	28	0	0	0	26	24	28	78	0	0	0	0
BORA G.P.	36	0	7	0	0	0	5	4	4	13	0	0	0	0
BORAI PAHALAMPUR G.P.	12	0	5	0	0	0	13	16	23	52	0	0	0	0
GOPALNAGORE G.P.	0	0	0	0	0	0	63	89	36	188	0	0	0	0
KAMARKUNDU-GOPALNAGAR-DALUIGACHHA G.P.	13	0	5	0	0	0	13	16	23	52	0	0	0	0
MIRJAPUR-BANKIPUR G.P.	17	0	6	0	0	0	5	5	9	19	0	0	0	0
NASIBPUR G.P.	33	0	7	0	0	4	3	8	26	37	0	0	0	0
SINGUR-I G.P.	87	0	5	0	0	0	120	140	110	370	15	5	12	5
SINGUR-II G.P.	127	0	36	0	0	0	34	31	39	104	0	0	0	0
SINGUR BLOCK TOT :	**759**	**0**	**187**	**0**	**0**	**4**	**411**	**473**	**468**	**1,352**	**15**	**5**	**12**	**5**

18th ALL INDIA LIVESTOCK CENSUS, AGRICULTURE IMPLEMENTS AND MACHINERY, FISHERY STATISTICS, WEST BENGAL

HOOGHLY DISTRICT

FISHERY STATISTICS

Reference Date : 15.10.2007

NAME OF THE GRAM PANCHAYAT	No. of members Engaged in other occupation of fishing activities										No. of Household of main source of waterbody in which fishing done				
	Marketing of Fish		Repairing / Mending of Nets		Fish Hatchery		Ornamental Fishing		Others						
	Male	Female	Male	Female	Male	Female	Male	Female	Male	Female	Aquaculture ponds and tank	Brackish water impounds	Water logged areas	Large irrigation tanks	Reservoirs & check dams
1	449	450	451	452	453	454	455	456	457	458	459	460	461	462	463
SINGUR BLOCK															
ANANDANAGAR G.P.	16	9	0	0	0	0	0	0	0	0	0	0	0	0	0
BAGDANGA-CHINAMORE G.P.	23	3	0	0	0	0	0	0	0	0	8	0	0	0	0
BALARAMBATI G.P.	16	2	0	0	0	0	0	0	0	0	9	0	0	0	0
BARUIPARA-PALTAGARH G.P.	27	0	0	0	0	0	0	0	0	0	0	0	0	0	0
BASUBATI G.P.	18	8	0	0	0	0	0	0	0	0	4	0	0	0	0
BERABERI G.P.	3	0	0	0	0	0	0	0	0	0	0	0	0	0	0
BIGHATI G.P.	16	9	0	0	0	0	0	0	0	0	0	0	0	0	0
BOINCHIPOTA G.P.	28	0	0	0	0	0	0	0	0	0	0	0	0	0	0
BORA G.P.	7	0	0	0	0	0	0	0	0	0	2	0	0	0	0
BORAI PAHALAMPUR G.P.	16	9	0	0	0	0	0	0	0	0	0	0	0	0	0
GOPALNAGORE G.P.	25	2	0	0	0	0	0	0	0	0	30	0	0	0	0
KAMARKUNDU-GOPALNAGAR-DALUIGACHHA G.P.	16	9	0	0	0	0	0	0	0	0	17	0	0	0	0
MIRJAPUR-BANKIPUR G.P.	4	2	0	0	0	0	0	0	0	0	0	0	0	0	0
NASIBPUR G.P.	11	3	0	0	0	0	0	0	0	0	8	0	0	0	0
SINGUR-I G.P.	15	8	0	0	0	0	0	0	0	0	10	0	0	0	0
SINGUR-II G.P.	18	0	0	0	0	0	0	0	0	0	0	0	0	0	0
SINGUR BLOCK TOT :	259	64	0	0	0	0	0	0	0	0	88	0	0	0	0

18th ALL INDIA LIVESTOCK CENSUS, AGRICULTURE IMPLEMENTS AND MACHINERY, FISHERY STATISTICS, WEST BENGAL

Reference Date : 15.10.2007

HOOGHLY DISTRICT

FISHERY STATISTICS

NAME OF THE GRAM PANCHAYAT	No. of Household of main source of waterbody in which fishing done												
				Typewise		Locationwise			Ownershipwise				
	Rivers	Lakes/ oxbow lakes/ meanders channels/ scars	Marine resources i.e. sea	Perrenial waterbody	Seasonal waterbody	Located within the Mouza/Ward	At distance less than 5 Km.	At distance more than 5 Km.	Owned by fisherman household	Owned by Gram Panchayat	Owned by the Govt.	Owned by cooperative society	Owned by other individuals
1	464	465	466	467	468	469	470	471	472	473	474	475	476
SINGUR BLOCK													
ANANDANAGAR G P	0	0	0	6	0	0	6	0	0	0	0	0	6
BAGDANGA-CHINAMORE G.P.	0	0	0	10	0	0	8	0	0	0	0	0	4
BALARAMBATI G P.	0	0	0	20	0	0	4	0	0	0	0	0	6
BARUIPARA-PALTAGARH G.P.	0	0	0	0	0	0	0	0	0	0	0	0	0
BASUBATI G.P	0	0	0	6	0	0	6	0	0	0	0	0	2
BERABERI G.P.	0	0	0	0	0	0	0	0	0	0	0	0	0
BIGHATI G.P.	0	0	0	6	0	0	6	0	0	0	0	0	6
BOINCHIPOTA G.P.	0	0	0	0	0	0	0	0	0	0	0	0	0
BORA G.P.	0	0	0	0	0	0	0	0	0	0	0	0	0
BORAI PAHALAMPUR G.P	0	0	0	6	0	0	6	0	0	0	0	0	6
GOPALNAGORE G P.	0	0	0	15	0	0	0	0	0	0	0	0	0
KAMARKUNDU-GOPALNAGAR-DALUIGACHHA G.P.	0	0	0	12	0	0	10	0	0	0	0	0	0
MIRJAPUR-BANKIPUR G.P.	0	0	0	0	0	0	0	0	0	0	0	0	0
NASIBPUR G.P.	0	0	0	20	0	0	8	0	0	0	0	0	8
SINGUR-I G P.	0	0	0	42	0	0	0	0	0	0	0	0	11
SINGUR-II G.P.	0	0	0	0	0	0	0	0	0	0	0	0	0
SINGUR BLOCK TOT :	0	0	0	143	0	0	54	0	0	0	0	0	49

18th ALL INDIA LIVESTOCK CENSUS, AGRICULTURE IMPLEMENTS AND MACHINERY, FISHERY STATISTICS, WEST BENGAL

Reference Date : 15.10.2007

HOOGHLY DISTRICT

FISHERY STATISTICS AND FODDER AREA

NAME OF THE GRAM PANCHAYAT	No. Fishing Crafts		No. of Fishing Gears							Area under Fodder Crops (Cottah)		
	Moto-rised	Non-moto-rised	Drag Nets	Hook & Lines	Cast Nets	Gill Nets	Set barriers	Trawl Nets	Others	Kharif	Rabi	Total (486+487)
1	477	478	479	480	481	482	483	484	485	486	487	488
SINGUR BLOCK												
ANANDANAGAR G.P.	0	0	13	49	12	5	0	0	0	500	179	679
BAGDANGA-CHINAMORE G.P.	0	0	10	192	30	5	0	49	0	639	642	1281
BALARAMBATI G.P.	0	0	11	110	20	0	0	34	0	907	355	1262
BARUIPARA-PALTAGARH G.P.	0	0	0	237	28	4	0	52	0	614	884	1498
BASUBATI G.P.	0	0	13	89	20	0	0	6	0	719	371	1090
BERABERI G.P.	0	0	0	23	73	12	0	0	0	431	27	458
BIGHATI G.P.	0	0	14	60	13	2	0	0	0	586	189	775
BOINCHIPOTA G.P.	0	0	0	242	29	4	0	53	0	626	896	1522
BORA G.P.	0	0	0	55	8	6	17	0	0	187	266	453
BORAI PAHALAMPUR G.P.	0	0	13	49	12	5	0	0	0	500	179	679
GOPALNAGORE G.P.	0	0	188	280	0	0	0	53	0	1632	1231	2863
KAMARKUNDU-GOPALNAGAR-DALUIGACHHA G.P.	0	0	14	60	13	5	0	19	0	598	199	797
MIRJAPUR-BANKIPUR G.P.	0	0	10	33	11	2	0	0	0	735	59	794
NASIBPUR G.P.	0	0	19	73	21	0	0	0	8	812	142	954
SINGUR-I G.P.	0	0	15	84	28	8	0	2	0	370	70	440
SINGUR-II G.P.	0	0	0	168	23	8	0	32	0	515	670	1185
SINGUR BLOCK TOT :	**0**	**0**	**320**	**1,804**	**341**	**66**	**17**	**300**	**8**	**10,371**	**6,359**	**16,730**

HOOGHLY DISTRICT

JERSEY / HOLSTEIN / OTHER CROSS-BRED / INDIGENOUS CATTLE / BUFFALO

NAME OF THE MOUZA (J.L. No.)	Female Jersey Cross-bred (Over 2½ year)			Total Jersey Cross-bred Cattle	Female Holstein Cross-bred (Over 2½ year)			Total Holstein Cross-bred Cattle	Female Other Cross-bred (Over 2½ year)			Total Other Cross-bred Cattle	Total Cross-bred Cattle	Female Indigenous Cattle (Over 3 year)			Total Bengal/ Non-des. Indige-nous Cattle	Total Indige-nous Cattle	Female Buffalo (Over 3 years)			Total Buffalo
	In milk	Dry	Not yet calved		In milk	Dry	Not yet calved		In milk	Dry	Not yet calved			In milk	Dry	Not yet calved			In milk	Dry	Not yet calved	
	1	2	3	4	5	6	7	8	9	10	11	12	13	14	15	16	17	18	19	20	21	22
SINGUR BLOCK : CHANDANNAGAR SUBDIVISION																						
ANANDANAGAR GRAM PANCHAYAT																						
ANANDANAGAR (038)	94	63	19	418	98	52	24	394	0	0	0	0	812	17	2	4	27	41	0	0	0	0
ATISARA (P) (043)	120	57	37	500	130	60	31	499	0	0	0	0	999	6	1	0	1	13	0	0	0	0
BELEGHATA (019)	22	12	7	85	26	10	10	93	0	0	0	0	178	0	0	0	0	0	0	0	0	0
GANDARPUKUR (016)	79	40	30	363	187	42	34	469	0	0	0	0	832	4	1	0	0	9	0	0	0	0
PAUNAN (017)	72	33	24	273	70	35	20	262	0	0	0	0	535	24	8	2	32	61	0	0	0	0
ANANDANAGAR G.P. TOTAL :	387	205	117	1639	511	199	119	1717	0	0	0	0	3356	51	12	6	60	124	0	0	0	0
BAGDANGA-CHINAMORE GRAM PANCHAYAT																						
ATISARA (P) (043)	120	57	37	500	130	60	31	499	0	0	0	0	999	6	1	0	1	13	0	0	0	0
BAGDANGA (030)	4	4	0	16	0	0	0	0	0	0	0	0	16	49	13	0	150	211	0	0	0	0
BALARAMPUR (031)	6	0	0	19	0	0	0	0	0	0	0	0	19	9	1	0	0	29	0	0	0	0
BENIPUR (042)	136	38	0	374	0	0	0	4	0	0	0	0	378	24	6	5	151	183	0	0	0	0
CHHINAMOR (092)	45	47	0	186	0	0	0	0	0	0	0	0	186	12	0	1	149	201	0	0	0	0
CHHOTA GOBRA (035)	1	0	0	3	5	2	0	14	0	0	0	0	17	6	0	0	10	12	0	0	0	0
CHHUTIPUR (033)	8	10	0	36	5	1	1	14	0	0	0	0	50	104	5	2	110	121	0	0	0	0
GOMUTIA (091)	25	20	8	99	4	2	2	18	0	0	0	0	117	86	9	0	149	168	0	0	0	0
HAKIMPUR (041)	8	10	0	36	5	1	1	14	0	0	0	0	50	104	5	2	110	121	0	0	0	0
LASKARPUR (032)	38	15	0	76	14	9	0	38	0	0	0	0	114	26	5	0	34	40	5	1	0	8
NANDA (040)	76	30	0	150	32	21	0	77	0	0	0	0	227	20	8	0	46	50	38	7	0	46
SUBHIPUR (039)	25	0	0	120	0	0	0	3	0	0	0	0	123	37	12	0	74	118	0	0	0	0
TAHERPUR (034)	79	40	30	363	87	42	34	369	0	0	0	0	732	4	1	0	0	9	0	0	0	0
BAGDANGA-CHINAMORE G.P. TOTAL :	571	271	75	1978	282	138	69	1050	0	0	0	0	3028	487	66	10	984	1276	43	8	0	54
BALARAMBATI GRAM PANCHAYAT																						
BAJE DHANYAHANA (061)	36	12	1	112	0	0	0	0	0	0	0	0	112	25	4	0	52	70	0	0	0	0
BALARAMBATI (060)	7	1	58	82	17	1	0	48	0	0	0	0	130	47	4	0	95	134	0	0	0	0
BURIGAON (062)	45	47	0	176	6	2	3	19	0	0	0	0	195	77	8	0	138	154	0	0	0	0
MILKI (057)	36	12	1	112	0	0	0	0	0	0	0	0	112	25	4	0	52	70	0	0	0	0
MIRZAPUR-BAKIPUR (P) (063)	22	12	7	79	26	10	10	93	0	0	0	0	172	0	0	0	0	0	0	0	0	0
MOSTAFAPUR (056)	25	11	7	75	3	2	1	11	0	0	0	0	86	110	15	11	267	267	0	0	0	0
SANTOSHBATI (059)	45	47	0	186	0	0	0	0	0	0	0	0	186	12	0	1	148	200	0	0	0	0

(P) - Part Mouza i.e., Mouza appears in more than one Gram Panchayat

HOOGHLY DISTRICT

JERSEY / HOLSTEIN / OTHER CROSS-BRED / INDIGENOUS CATTLE / BUFFALO

NAME OF THE MOUZA (J.L. No.)	Female Jersey Cross-bred (Over 2½ year)			Total Jersey Cross-bred Cattle	Female Holstein Cross-bred (Over 2½ year)			Total Holstein Cross-bred Cattle	Female Other Cross-bred (Over 2½ year)			Total Other Cross-bred Cattle	Total Cross-bred Cattle	Female Indigenous Cattle (Over 3 year)			Total Bengal/ Non-des. Indige-nous Cattle	Total Indige-nous Cattle	Female Buffalo (Over 3 year)			Total Buffalo
	In milk	Dry	Not yet calved		In milk	Dry	Not yet calved		In milk	Dry	Not yet calved			In milk	Dry	Not yet calved			In milk	Dry	Not yet calved	
	1	2	3	4	5	6	7	8	9	10	11	12	13	14	15	16	17	18	19	20	21	22
SINGUR BLOCK : CHANDANNAGAR SUBDIVISION																						
BALARAMBATI GRAM PANCHAYAT																						
SHIBRAMBATI (P) (064)	90	16	0	159	75	9	0	123	0	0	0	0	282	28	2	0	30	46	10	6	0	18
BALARAMBATI G.P. TOTAL :	306	158	74	981	127	24	14	294	0	0	0	0	1275	324	37	12	782	941	10	6	0	18
BARUIPARA-PALTAGARH GRAM PANCHAYAT																						
AJABNAGAR (082)	8	10	0	32	5	1	1	14	0	0	0	0	46	104	5	2	110	120	0	0	0	0
BARUIPARA (085)	536	38	0	1118	25	3	4	67	0	0	0	0	1185	232	30	0	363	465	4	1	0	6
BIRAMNAGAR (076)	33	22	0	90	8	2	2	27	0	0	0	0	117	47	2	4	115	145	0	0	0	0
GHANASHYAMPUR (080)	45	47	0	157	6	2	3	19	0	0	0	0	176	77	8	0	120	138	0	0	0	0
PALTAGAR (083)	20	19	0	67	9	3	1	23	0	0	0	0	90	145	4	5	169	196	0	0	0	0
RAGHUNATHPUR (P) (078)	29	4	0	114	17	6	3	42	0	0	0	0	156	130	8	7	252	291	0	0	0	0
RAMNAGAR (084)	102	47	2	291	20	4	2	45	0	0	0	0	336	423	152	2	774	864	0	0	0	0
ROSTAMPUR (P) (087)	19	12	1	59	6	1	1	17	0	0	0	0	76	52	7	3	63	73	0	0	0	0
SRIKAMPUR (075)	124	1	4	266	9	2	2	24	0	0	0	0	290	112	12	2	197	242	0	0	0	0
TELIPUKUR (081)	25	20	8	87	4	2	2	18	0	0	0	0	105	86	9	0	141	158	0	0	0	0
BARUIPARA-PALTAGARH G.P. TOTAL :	941	229	15	2281	109	26	21	296	0	0	0	0	2577	1408	237	25	2304	2692	4	1	0	6
BASUBATI GRAM PANCHAYAT																						
BASUBATI (070)	54	14	2	126	14	0	0	36	0	0	0	0	162	68	27	1	195	224	0	0	0	0
BISWESWARBATI (072)	17	1	0	42	3	0	0	6	0	0	0	0	48	2	1	0	8	8	0	0	0	0
LAKSHMANPUR (068)	20	9	0	69	9	3	1	23	0	0	0	0	92	145	4	5	175	203	12	0	0	27
MADHUBATI (065)	72	33	24	203	10	35	20	157	0	0	0	0	360	24	8	2	32	61	0	0	0	0
RAJARAMBATI (067)	45	9	12	105	12	0	2	21	0	0	0	0	126	341	78	40	639	715	8	6	0	15
SATGARA (058)	11	3	0	27	0	0	0	0	0	0	0	0	27	28	5	5	76	83	0	0	0	0
SHIBRAMBATI (P) (064)	22	12	7	85	6	10	10	68	0	0	0	0	153	12	2	0	29	29	0	0	0	0
SIMULPUKUR (069)	25	0	0	90	8	2	1	19	0	0	0	0	109	57	3	3	133	156	0	0	0	0
SRIRAMPUR (066)	78	9	2	108	27	0	0	32	0	0	0	0	140	187	30	6	278	325	0	0	0	0
BASUBATI G.P. TOTAL :	344	90	47	855	89	50	34	362	0	0	0	0	1217	864	158	62	1565	1804	20	6	0	42
BERABERI GRAM PANCHAYAT																						
BERABERI (005)	357	50	17	718	327	41	14	629	0	0	0	0	1347	52	19	14	189	191	309	0	0	331
CHAK.KALIKABARI (001)	17	1	0	42	3	0	0	6	0	0	0	0	48	2	0	0	7	7	0	0	0	0
JAMPUKUR (002)	57	10	4	122	43	3	3	84	0	0	0	0	206	27	5	2	96	96	19	0	0	22

HOOGHLY DISTRICT

JERSEY / HOLSTEIN / OTHER CROSS-BRED / INDIGENOUS CATTLE / BUFFALO

NAME OF THE MOUZA (J.L. No.)	Female Jersey Cross-bred (Over 2½ year)			Total Jersey Cross-bred Cattle	Female Holstein Cross-bred (Over 2½ year)			Total Holstein Cross-bred Cattle	Female Other Cross-bred (Over 2½ year)			Total Other Cross-bred Cattle	Total Cross-bred Cattle	Female Indigenous Cattle (Over 3 year)			Total Bengal/ Non-des. Indige-nous Cattle	Total Indige-nous Cattle	Female Buffalo (Over 3 year)			Total Buffalo
	In milk	Dry	Not yet calved		In milk	Dry	Not yet calved		In milk	Dry	Not yet calved			In milk	Dry	Not yet calved			In milk	Dry	Not yet calved	
	1	2	3	4	5	6	7	8	9	10	11	12	13	14	15	16	17	18	19	20	21	22
SINGUR BLOCK : CHANDANNAGAR SUBDIVISION																						
BERABERI GRAM PANCHAYAT																						
KHAGRAGACHHI (P) (004)	24	2	5	55	22	5	4	62	0	0	0	0	117	1	0	1	2	2	0	0	0	0
KHASER BHERI (011)	41	2	9	92	47	8	2	95	0	0	0	0	187	1	0	0	5	5	46	1	0	50
MADHUSUDANPUR (003)	174	18	8	326	115	12	11	213	0	0	0	0	539	9	13	10	53	53	104	0	0	108
SINHAL PATAN (006)	15	2	2	48	13	1	1	35	0	0	0	0	83	39	15	12	156	156	0	0	0	0
BERABERI G.P. TOTAL :	685	85	45	1403	570	70	35	1124	0	0	0	0	2527	131	52	39	508	510	478	1	0	511
BIGHATI GRAM PANCHAYAT																						
BIGHATI (014)	67	21	7	202	5	1	0	15	0	0	0	0	217	253	73	37	710	718	216	52	18	411
GHOSA (017)	36	14	7	102	3	2	1	11	0	0	0	0	113	138	20	16	343	350	92	20	2	180
GOURANGAPUR (018)	8	6	1	28	0	0	0	0	0	0	0	0	28	91	17	3	320	320	0	0	0	0
PALARA (015)	23	2	0	53	2	0	0	4	0	0	0	0	57	138	30	20	352	365	20	8	0	50
PATUL.RAGHABPUR (016)	21	3	2	55	0	0	0	0	0	0	0	0	55	123	27	18	281	314	26	4	3	54
BIGHATI G.P. TOTAL :	155	46	17	440	10	3	1	30	0	0	0	0	470	743	167	94	2006	2067	354	84	23	695
BOINCHIPOTA GRAM PANCHAYAT																						
BAIJALA (023)	64	1	4	212	0	0	0	6	0	0	0	0	218	41	13	1	115	185	0	0	0	0
BAINCHIPOTA (022)	136	38	0	374	0	0	0	4	0	0	0	0	378	24	6	5	150	182	0	0	0	0
BALITIPA (027)	45	47	0	186	0	0	0	0	0	0	0	0	186	12	0	1	148	200	0	0	0	0
BHARTAR CHAK (021)	102	47	2	321	0	0	0	0	0	0	0	0	321	55	30	0	91	256	0	0	0	0
DHOPAGHATA (025)	25	0	0	120	0	0	0	2	0	0	0	0	122	37	12	0	73	117	0	0	0	0
KAIPUKURIA (037)	2	1	0	13	0	0	0	0	0	0	0	0	13	23	3	1	116	142	0	0	0	0
KALIARA (026)	4	4	0	16	0	0	0	0	0	0	0	0	16	49	13	0	154	215	0	0	0	0
KHAN.PUKURIA (036)	19	12	1	65	0	0	0	0	0	0	0	0	65	20	2	0	142	229	0	0	0	0
KHOSHALPUR (028)	25	20	8	99	0	0	0	0	0	0	0	0	99	55	5	3	207	264	0	0	0	0
KIRTINAGAR (020)	33	22	0	101	0	0	0	0	0	0	0	0	101	55	15	1	164	220	0	0	0	0
NOAPARA (029)	8	10	0	36	0	0	0	0	0	0	0	0	36	20	20	0	111	174	0	0	0	0
RAJAR BATHAN (024)	20	19	0	79	0	0	0	1	0	0	0	0	80	70	8	2	169	196	0	0	0	0
BOINCHIPOTA G.P. TOTAL :	483	221	15	1622	0	0	0	13	0	0	0	0	1635	461	127	14	1640	2380	0	0	0	0
BORA GRAM PANCHAYAT																						
BAHARAMPUR (101)	25	20	8	99	4	2	2	18	0	0	0	0	117	86	9	0	148	167	0	0	0	0
BARA KAMALAPUR (P) (100)	536	38	0	1214	25	3	4	67	0	0	0	0	1281	232	30	0	392	486	4	1	0	6

(P) - Part Mouza i.e., Mouza appears in more than one Gram Panchayat

HOOGHLY DISTRICT

JERSEY / HOLSTEIN / OTHER CROSS-BRED / INDIGENOUS CATTLE / BUFFALO

NAME OF THE MOUZA (J.L. No.)	Female Jersey Cross-bred (Over 2½ year)			Total Jersey Cross-bred Cattle	Female Holstein Cross-bred (Over 2½ year)			Total Holstein Cross-bred Cattle	Female Other Cross-bred (Over 2½ year)			Total Other Cross-bred Cattle	Total Cross-bred Cattle	Female Indigenous Cattle (Over 3 year)			Total Bengal/ Non-des. Indige-nous Cattle	Total Indige-nous Cattle	Female Buffalo (Over 3 year)			Total Buffalo
	In milk	Dry	Not yet calved		In milk	Dry	Not yet calved		In milk	Dry	Not yet calved			In milk	Dry	Not yet calved			In milk	Dry	Not yet calved	
	1	2	3	4	5	6	7	8	9	10	11	12	13	14	15	16	17	18	19	20	21	22
SINGUR BLOCK : CHANDANNAGAR SUBDIVISION																						
BORA GRAM PANCHAYAT																						
JHAKARI (103)	8	10	0	36	5	1	1	14	0	0	0	0	50	104	5	2	110	121	0	0	0	0
NEZAMPUR (102)	19	12	1	65	6	1	1	17	0	0	0	0	82	52	7	3	70	82	0	0	0	0
BORA G.P. TOTAL :	588	80	9	1414	40	7	8	116	0	0	0	0	1530	474	51	5	720	856	4	1	0	6
BORAI PAHALAMPUR GRAM PANCHAYAT																						
BARA KAMALAPUR (P) (100)	82	19	15	180	8	0	0	8	0	0	0	0	188	203	52	28	366	415	0	0	0	0
BORAI (086)	78	9	2	118	27	0	0	32	0	0	0	0	150	187	30	6	278	325	0	0	0	0
HARIPUR (098)	100	19	12	220	32	0	2	41	0	0	0	0	261	341	78	40	639	715	8	6	0	15
MAHAMMADPUR (097)	33	7	19	86	16	0	2	23	0	0	0	0	109	57	21	16	124	150	0	0	1	1
PAHLANPUR (099)	82	9	1	134	51	2	1	63	0	0	0	0	197	415	64	25	640	703	0	0	0	0
BORAI PAHALAMPUR G.P. TOTAL :	375	63	49	738	134	2	5	167	0	0	0	0	905	1203	245	115	2047	2308	8	6	1	16
GOPALNAGORE GRAM PANCHAYAT																						
BABURBHERI (008)	97	11	5	256	97	10	0	197	0	0	0	0	453	115	13	2	168	318	0	0	0	0
CHAK.GOBINDA (015)	7	1	58	82	17	1	0	44	0	0	0	0	126	47	4	0	95	134	0	0	0	0
DEWAN BHERI (018)	70	2	1	129	135	34	0	273	0	0	0	0	402	189	14	3	214	341	0	0	0	0
GOPALNAGAR (P) (013)	118	10	2	292	118	1	0	221	0	0	0	0	513	105	5	0	262	315	11	0	0	25
KHORDAAPURBAPUR (P) (014)	22	5	4	72	22	0	0	56	0	0	0	0	128	39	0	0	91	103	0	0	0	0
PAYRAURA (007)	55	7	2	150	75	10	3	156	0	0	0	0	306	98	16	0	219	270	0	0	0	0
SINHER BHERI (010)	51	4	2	125	69	7	0	128	0	0	0	0	253	86	10	0	194	228	0	0	0	0
GOPALNAGORE G.P. TOTAL :	420	40	74	1106	533	63	3	1075	0	0	0	0	2181	679	62	5	1243	1709	11	0	0	25
KAMARKUNDU-GOPALNAGAR-DALUIGACHHA GRAM PANCHAYAT																						
BAJE MELIA (012)	117	15	0	180	85	26	0	156	0	0	0	0	336	52	26	0	70	124	65	15	0	94
BHOLA (055)	90	16	0	153	75	9	0	123	0	0	0	0	276	28	2	0	30	46	10	6	0	18
DALUIGACHHA (052)	76	30	0	150	32	21	0	77	0	0	0	0	227	20	8	0	46	50	38	7	0	46
GOPALNAGAR (P) (013)	132	35	0	263	106	29	0	202	0	0	0	0	465	44	20	0	39	103	57	6	0	75
KAMAR KUNDU (053)	38	15	0	76	14	9	0	38	0	0	0	0	114	26	5	0	34	40	5	1	0	8
KHAGRAGACHHI (P) (004)	12	5	0	26	5	2	0	13	0	0	0	0	39	23	5	0	30	41	2	0	0	3
MADHYA HIJLI (054)	90	15	0	145	40	12	0	73	0	0	0	0	218	18	4	0	35	41	5	1	0	8
KAMARKUNDU-GOPALNAGAR-DALUIG	555	131	0	993	357	108	0	682	0	0	0	0	1675	211	70	0	284	445	182	36	0	252
MIRJAPUR-BANKIPUR GRAM PANCHAYAT																						
DIGHALDANGA (074)	9	1	0	23	0	0	0	0	0	0	0	0	23	65	21	0	192	211	0	0	0	0

(P) - Part Mouza i.e., Mouza appears in more than one Gram Panchayat

HOOGHLY DISTRICT

JERSEY / HOLSTEIN / OTHER CROSS-BRED / INDIGENOUS CATTLE / BUFFALO

NAME OF THE MOUZA (J.L. No.)	Female Jersey Cross-bred (Over 2½ year)			Total Jersey Cross-bred Cattle	Female Holstein Cross-bred (Over 2½ year)			Total Holstein Cross-bred Cattle	Female Other Cross-bred (Over 2½ year)			Total Other Cross-bred Cattle	Total Cross-bred Cattle	Female Indigenous Cattle (Over 3 year)			Total Bengal/ Non-des. Indige-nous Cattle	Total Indige-nous Cattle	Female Buffalo (Over 3 year)			Total Buffalo
	In milk	Dry	Not yet calved		In milk	Dry	Not yet calved		In milk	Dry	Not yet calved			In milk	Dry	Not yet calved			In milk	Dry	Not yet calved	
	1	2	3	4	5	6	7	8	9	10	11	12	13	14	15	16	17	18	19	20	21	22
SINGUR BLOCK : CHANDANNAGAR SUBDIVISION																						
MIRJAPUR-BANKIPUR GRAM PANCHAYAT																						
JAGATNAGAR (073)	36	8	0	111	0	0	0	0	0	0	0	0	111	125	47	11	345	402	0	0	0	0
MAMUDPUR (077)	74	19	1	193	0	0	0	0	0	0	0	0	193	147	44	3	383	422	0	0	0	0
MIRZAPUR-BAKIPUR (P) (063)	236	34	2	548	44	0	0	76	0	0	0	0	624	68	27	1	195	224	0	0	0	0
RAGHUNATHPUR (P) (078)	36	12	1	112	0	0	0	0	0	0	0	0	112	25	4	0	52	70	0	0	0	0
SHIBRAMBATI (P) (064)	51	11	2	139	0	0	0	0	0	0	0	0	139	38	12	1	97	118	0	0	0	0
MIRJAPUR-BANKIPUR G.P. TOTAL :	442	85	6	1126	44	0	0	76	0	0	0	0	1202	468	155	16	1264	1447	0	0	0	0
NASIBPUR GRAM PANCHAYAT																						
BHANDARDAHA (044)	10	12	2	42	7	5	1	27	0	0	0	0	69	9	2	5	17	31	0	0	0	0
DANSI (089)	22	12	7	85	26	10	10	93	0	0	0	0	178	0	0	0	0	0	0	0	0	0
DIARA (093)	61	32	9	211	0	0	0	0	0	0	0	0	211	80	5	3	242	313	0	0	0	0
GOBINDAPUR (094)	94	63	19	418	98	52	24	394	8	0	0	15	827	17	2	4	25	39	0	0	0	0
MOLLASIMLA (095)	51	11	2	139	0	0	0	0	0	0	0	0	139	38	12	1	73	94	0	0	0	0
NASIBPUR (090)	214	120	56	918	228	112	55	893	8	0	0	19	1830	23	3	4	71	97	0	0	0	0
PURUSHOTTOMPUR (047)	36	12	1	112	0	0	0	0	0	0	0	0	112	25	4	0	52	70	0	0	0	0
RAMCHANDRAPUR (096)	12	5	0	26	5	2	0	13	0	0	0	0	39	23	5	0	30	41	2	0	0	3
RASULPUR (088)	79	40	30	363	87	42	34	369	0	0	0	0	732	4	1	0	0	9	0	0	0	0
ROSTAMPUR (P) (087)	8	10	0	36	5	1	1	14	0	0	0	0	50	104	5	2	110	121	0	0	0	0
NASIBPUR G.P. TOTAL :	587	317	126	2350	456	224	125	1803	16	0	0	34	4187	323	39	19	620	815	2	0	0	3
SINGUR-I GRAM PANCHAYAT																						
SINGUR (CT) (P)	100	55	17	309	19	11	2	72	0	0	0	0	381	153	86	38	447	509	10	5	2	30
SINGUR-I G.P. TOTAL :	100	55	17	309	19	11	2	72	0	0	0	0	381	153	86	38	447	509	10	5	2	30
SINGUR-II GRAM PANCHAYAT																						
ATHALIA (045)	25	0	0	120	8	2	1	19	0	0	0	0	139	57	3	3	133	156	0	0	0	0
GOPALNAGAR (P) (013)	33	22	0	101	8	2	2	27	0	0	0	0	128	47	2	4	118	147	0	0	0	0
JAMIRBERIA (046)	4	4	0	16	9	4	2	23	0	0	0	0	39	73	5	4	126	141	18	0	0	26
KHORDAAPURBAPUR (P) (014)	20	19	0	79	9	3	1	23	0	0	0	0	102	145	4	5	175	203	12	0	0	28
MALLIKPUR (048)	45	47	0	186	6	2	3	19	0	0	0	0	205	77	8	0	138	154	0	0	0	0
SINGUR (CT) (P)	74	71	8	301	0	0	0	0	0	0	0	0	301	116	18	4	509	679	0	0	0	0
SINGUR-II G.P. TOTAL :	201	163	8	803	40	13	9	111	0	0	0	0	914	515	40	20	1199	1480	30	0	0	64

(P) - Part Mouza i.e., Mouza appears in more than one Gram Panchayat

18th ALL INDIA LIVESTOCK CENSUS, AGRICULTURE IMPLEMENTS & MACHINERY, FISHERY STATISTICS, WEST BENGAL

Reference Date : 15.10.2007

HOOGHLY DISTRICT

SHEEP / GOAT / HORSE AND PONNY / PIG / DOG / FOWL / DUCK

NAME OF THE MOUZA (J.L. No.)	Total Sheep	Total Bengal Breed Goat	Total Other Breed Goat	Total Goat	Total Horse and Ponny	Total Pig	Total Dog	Hen (Female 5 month & above)		Improved Chicken for Meat (Broiler)	Fowl (Cock, Hen & Chicken)			Duck (Female 6 month & above)		Drake, Duck & Duckling			Turkey	Quail	Other Poultry Birds	Total Poultry Bird
								Deshi	Improved		Deshi	Improved	Total	Deshi	Improved	Deshi	Improved	Total				
	23	24	25	26	27	28	29	30	31	32	33	34	35	36	37	38	39	40	41	42	43	44
SINGUR BLOCK : CHANDANNAGAR SUBDIVISION																						
ANANDANAGAR GRAM PANCHAYAT																						
ANANDANAGAR (038)	0	189	0	189	0	7	21	50	67	1657	277	1919	2196	0	0	4	3	7	0	0	0	2203
ATISARA (P) (043)	0	319	0	319	0	0	13	272	167	1200	447	1745	2192	0	0	78	8	86	0	0	0	2278
BELEGHATA (019)	0	25	0	25	0	0	6	0	0	19	0	42	42	0	0	5	5	10	0	0	0	52
GANDARPUKUR (016)	0	252	4	256	0	7	24	102	66	1835	356	2034	2390	0	0	35	21	56	0	0	0	2446
PAUNAN (017)	0	60	0	60	0	0	14	72	54	0	141	155	296	0	0	10	8	18	0	0	0	314
ANANDANAGAR G.P. TOTAL :	0	845	4	849	0	14	78	496	354	4711	1221	5895	7116	0	0	132	45	177	0	0	0	7293
BAGDANGA-CHINAMORE GRAM PANCHAYAT																						
ATISARA (P) (043)	0	319	0	319	0	0	15	272	167	1200	447	1745	2192	983	3	1240	14	1254	0	0	0	3446
BAGDANGA (030)	0	697	0	697	0	0	37	42	51	0	425	51	476	23	0	75	0	75	0	0	0	551
BALARAMPUR (031)	0	6	0	6	0	0	2	323	0	600	323	600	923	34	0	34	0	34	0	0	0	957
BENIPUR (042)	0	352	0	352	0	0	42	23	14	0	339	14	353	15	0	91	0	91	0	0	0	444
CHHINAMOR (092)	0	439	0	439	0	0	39	53	14	0	483	46	529	52	0	148	0	148	0	0	0	677
CHHOTA.GOBRA (035)	0	0	0	0	0	0	0	0	0	0	0	0	0	0	0	0	0	0	0	0	0	0
CHHUTIPUR (033)	0	404	0	404	0	0	14	120	59	0	437	59	496	10	0	54	0	54	0	0	0	550
GOMUTIA (091)	0	439	0	439	0	0	39	53	14	0	483	46	529	52	0	148	0	148	0	0	0	677
HAKIMPUR (041)	0	417	0	417	0	0	32	52	28	0	982	28	1010	42	0	171	0	171	0	0	0	1181
LASKARPUR (032)	0	69	0	69	0	0	10	16	16	19	32	65	97	26	3	39	11	50	0	0	0	147
NANDA (040)	0	238	0	238	0	0	18	212	31	2500	335	2551	2886	204	0	277	6	283	0	0	0	3169
SUBHIPUR (039)	0	153	0	153	0	0	13	62	29	0	410	29	439	31	0	107	0	107	0	0	0	546
TAHERPUR (034)	0	252	4	256	0	7	24	102	66	1835	356	2034	2390	133	12	203	44	247	0	0	0	2637
BAGDANGA-CHINAMORE G.P. TOTAL :	0	3785	4	3789	0	7	285	1330	489	6154	5052	7268	12320	1605	18	2587	75	2662	0	0	0	14982
BALARAMBATI GRAM PANCHAYAT																						
BAJE DHANYAHANA (061)	0	150	0	150	0	0	24	70	15	0	1250	15	1265	110	0	195	5	200	0	0	0	1465
BALARAMBATI (060)	0	135	9	144	0	0	24	85	71	146	130	268	398	40	58	65	63	128	0	0	0	526
BURIGAON (062)	0	439	0	439	0	0	19	53	14	0	483	46	529	52	0	148	0	148	0	0	0	677
MILKI (057)	0	41	0	41	0	0	6	423	77	500	1499	625	2124	56	0	56	0	56	0	0	0	2180
MIRZAPUR-BAKIPUR (P) (063)	0	25	0	25	0	0	8	0	0	19	0	42	42	26	3	39	11	50	0	0	0	92
MOSTAFAPUR (056)	0	268	58	326	0	0	13	50	67	634	1177	734	1911	95	25	141	41	182	0	0	0	2093
SANTOSHBATI (059)	0	417	0	417	0	0	32	52	28	0	982	28	1010	42	0	171	0	171	0	0	0	1181

(P) - Part Mouza i.e., Mouza appears in more than one Gram Panchayat

HOOGHLY DISTRICT

SHEEP / GOAT / HORSE AND PONNY / PIG / DOG / FOWL / DUCK

NAME OF THE MOUZA (J.L. No.)	Total Sheep	Total Bengal Breed Goat	Total Other Breed Goat	Total Goat	Total Horse and Ponny	Total Pig	Total Dog	Hen (Female 5 month & above)		Improved Chicken for Meat (Broiler)	Fowl (Cock, Hen & Chicken)			Duck (Female 6 month & above)		Drake, Duck & Duckling			Turkey	Quail	Other Poultry Birds	Total Poultry Bird
								Deshi	Improved		Deshi	Improved	Total	Deshi	Improved	Deshi	Improved	Total				
	23	24	25	26	27	28	29	30	31	32	33	34	35	36	37	38	39	40	41	42	43	44
SINGUR BLOCK : CHANDANNAGAR SUBDIVISION																						
BALARAMBATI GRAM PANCHAYAT																						
SHIBRAMBATI (P) (064)	0	496	0	496	0	14	12	50	67	34	100	134	234	95	25	141	41	182	0	0	0	416
BALARAMBATI G.P. TOTAL :	0	1971	67	2038	0	14	138	783	339	1333	5621	1892	7513	516	111	956	161	1117	0	0	0	8630
BARUIPARA-PALTAGARH GRAM PANCHAYAT																						
AJABNAGAR (082)	0	1084	0	1084	0	0	7	101	61	0	745	71	816	20	0	71	0	71	0	0	0	887
BARUIPARA (085)	0	352	0	352	0	0	29	23	14	0	566	14	580	15	0	91	0	91	0	0	0	671
BIRAMNAGAR (076)	0	417	0	417	0	0	12	52	28	0	982	28	1010	42	0	171	0	171	0	0	0	1181
GHANASHYAMPUR (080)	0	439	0	439	0	0	11	53	14	0	483	46	529	52	0	148	0	148	0	0	0	677
PALTAGAR (083)	0	200	0	200	0	0	19	42	69	0	392	90	482	23	0	50	0	50	0	0	0	532
RAGHUNATHPUR (P) (078)	0	850	0	850	0	0	19	104	80	0	835	80	915	54	0	182	0	182	0	0	0	1097
RAMNAGAR (084)	0	527	0	527	0	0	12	24	16	0	1122	16	1138	62	0	187	0	187	0	0	0	1325
ROSTAMPUR (P) (087)	0	339	0	339	0	0	4	45	35	0	263	45	308	42	0	102	0	102	0	0	0	410
SRIRAMPUR (075)	0	306	0	306	0	0	17	32	5	0	452	15	467	20	0	142	0	142	0	0	0	609
TELIPUKUR (081)	0	404	0	404	0	0	11	120	59	0	437	59	496	10	0	54	0	54	0	0	0	550
BARUIPARA-PALTAGARH G.P. TOTAL :	0	4918	0	4918	0	0	141	596	381	0	6277	464	6741	340	0	1198	0	1198	0	0	0	7939
BASUBATI GRAM PANCHAYAT																						
BASUBATI (070)	0	298	0	298	0	0	12	168	544	800	191	1386	1577	287	0	287	0	287	0	0	0	1864
BISWESWARBATI (072)	0	73	0	73	0	0	5	183	9	2000	341	2014	2355	150	0	210	0	210	0	0	0	2565
LAKSHMANPUR (068)	0	200	0	200	0	0	9	42	69	0	392	89	481	23	0	50	0	50	0	0	0	531
MADHUBATI (065)	0	238	0	238	0	0	8	212	31	2500	335	2551	2886	204	0	277	6	283	0	0	0	3169
RAJARAMBATI (067)	0	599	0	599	0	0	7	72	54	1000	141	1155	1296	90	6	134	22	156	0	0	0	1452
SATGARA (058)	0	73	6	79	0	0	10	16	16	219	74	286	360	26	3	39	11	50	0	0	0	410
SHIBRAMBATI (P) (064)	0	33	0	33	0	0	6	102	5	1000	136	1028	1164	0	0	0	0	0	0	0	0	1164
SIMULPUKUR (069)	0	153	0	153	0	0	9	62	29	0	290	39	329	31	0	107	0	107	0	0	0	436
SRIRAMPUR (066)	0	441	0	441	0	0	3	102	66	3010	251	3209	3460	133	12	203	44	247	0	0	0	3707
BASUBATI G.P. TOTAL :	0	2108	6	2114	0	0	69	959	823	10529	2151	11757	13908	944	21	1307	83	1390	0	0	0	15298
BERABERI GRAM PANCHAYAT																						
BERABERI (005)	0	845	0	845	0	0	20	443	0	350	876	350	1226	773	0	1016	0	1016	0	0	15	2257
CHAKKALIKABARI (001)	0	73	0	73	0	0	12	183	0	0	401	0	401	150	0	210	0	210	0	0	0	611
JAMPUKUR (002)	0	330	0	330	0	0	19	187	0	0	364	190	554	239	0	296	0	296	0	0	0	850

(P) - Part Mouza i.e., Mouza appears in more than one Gram Panchayat

HOOGHLY DISTRICT

SHEEP / GOAT / HORSE AND PONNY / PIG / DOG / FOWL / DUCK

NAME OF THE MOUZA (J.L. No.)	Total Sheep	Total Bengal Breed Goat	Total Other Breed Goat	Total Goat	Total Horse and Ponny	Total Pig	Total Dog	Hen (Female 5 month & above)		Improved Chicken for Meat (Broiler)	Fowl (Cock, Hen & Chicken)			Duck (Female 6 month & above)		Drake, Duck & Duckling			Turkey	Quail	Other Poultry Birds	Total Poultry Bird
								Deshi	Improved		Deshi	Improved	Total	Deshi	Improved	Deshi	Improved	Total				
	23	24	25	26	27	28	29	30	31	32	33	34	35	36	37	38	39	40	41	42	43	44
SINGUR BLOCK : CHANDANNAGAR SUBDIVISION																						
BERABERI GRAM PANCHAYAT																						
KHAGRAGACHHI (P) (004)	0	0	0	0	0	0	7	0	0	400	50	400	450	30	0	51	0	51	0	0	0	501
KHASER BHERI (011)	0	124	0	124	0	0	9	2	100	0	35	100	135	50	0	60	0	60	0	0	0	195
MADHUSUDANPUR (003)	0	425	0	425	0	12	18	277	10	25	681	35	716	302	0	416	0	416	0	0	0	1132
SINHAL PATAN (006)	0	234	0	234	0	0	5	153	100	0	353	190	543	191	0	274	0	274	0	0	0	817
BERABERI G.P. TOTAL :	0	2031	0	2031	0	12	90	1245	210	775	2760	1265	4025	1735	0	2323	0	2323	0	0	15	6363
BIGHATI GRAM PANCHAYAT																						
BIGHATI (014)	0	1213	58	1271	0	0	2	272	167	0	447	545	992	983	3	1240	14	1254	0	0	0	2246
GHOSA (017)	0	341	82	423	0	0	9	66	83	9678	1251	9824	11075	121	28	180	52	232	0	0	0	11307
GOURANGAPUR (018)	0	221	25	246	0	0	2	212	31	0	335	51	386	204	0	277	6	283	0	0	0	669
PALARA (015)	0	371	31	402	0	0	1	102	66	3010	1206	3209	4415	133	12	203	44	247	0	0	0	4662
PATULRAGHABPUR (016)	0	208	57	265	0	0	42	72	54	0	141	155	296	90	6	134	22	156	0	0	0	452
BIGHATI G.P. TOTAL :	0	2354	253	2607	0	0	56	724	401	12688	3380	13784	17164	1531	49	2034	138	2172	0	0	0	19336
BOINCHIPOTA GRAM PANCHAYAT																						
BAIJALA (023)	0	297	0	297	0	0	7	32	5	385	352	425	777	20	0	142	0	142	0	0	0	919
BAINCHIPOTA (022)	0	352	0	352	0	0	8	23	14	215	339	267	606	15	0	91	0	91	0	0	0	697
BALITIPA (027)	0	439	0	439	0	0	9	53	14	210	483	256	739	52	0	148	0	148	0	0	0	887
BHARTAR CHAK (021)	0	527	0	527	0	0	31	24	16	330	722	380	1102	62	0	187	0	187	0	0	0	1289
DHOPAGHATA (025)	0	153	0	153	0	0	8	62	29	730	410	769	1179	31	0	107	0	107	0	0	0	1286
KAIPUKURIA (037)	0	594	0	594	0	0	0	25	16	0	972	26	998	32	0	99	0	99	0	0	0	1097
KALIARA (026)	0	697	0	697	0	0	26	42	51	325	425	376	801	23	0	75	0	75	0	0	0	876
KHAN.PUKURIA (036)	0	339	0	339	0	0	4	45	35	0	263	45	308	42	0	102	0	102	0	0	0	410
KHOSHALPUR (028)	0	404	0	404	0	0	7	120	59	330	437	389	826	10	0	54	0	54	0	0	0	880
KIRTINAGAR (020)	0	417	0	417	0	0	6	52	28	135	982	183	1165	42	0	171	0	171	0	0	0	1336
NOAPARA (029)	0	1084	0	1084	0	0	3	101	61	0	745	71	816	20	0	71	0	71	0	0	0	887
RAJAR BATHAN (024)	0	200	0	200	0	0	44	42	69	580	392	695	1087	23	0	50	0	50	0	0	0	1137
BOINCHIPOTA G.P. TOTAL :	0	5503	0	5503	0	0	153	621	397	3240	6522	3882	10404	372	0	1297	0	1297	0	0	0	11701
BORA GRAM PANCHAYAT																						
BAHARAMPUR (101)	0	439	0	439	0	0	37	53	30	190	483	292	775	52	0	118	0	118	0	0	0	893
BARA KAMALAPUR (P) (100)	0	352	0	352	0	0	42	23	14	135	566	202	768	15	0	91	0	91	0	0	0	859

(P) - Part Mouza i.e., Mouza appears in more than one Gram Panchayat

HOOGHLY DISTRICT

SHEEP / GOAT / HORSE AND PONNY / PIG / DOG / FOWL / DUCK

NAME OF THE MOUZA (J.L. No.)	Total Sheep	Total Bengal Breed Goat	Total Other Breed Goat	Total Goat	Total Horse and Ponny	Total Pig	Total Dog	Hen (Female 5 month & above)		Improved Chicken for Meat (Broiler)	Fowl (Cock, Hen & Chicken)			Duck (Female 6 month & above)		Drake, Duck & Duckling			Turkey	Quail	Other Poultry Birds	Total Poultry Bird
								Deshi	Improved		Deshi	Improved	Total	Deshi	Improved	Deshi	Improved	Total				
	23	24	25	26	27	28	29	30	31	32	33	34	35	36	37	38	39	40	41	42	43	44
SINGUR BLOCK : CHANDANNAGAR SUBDIVISION																						
BORA GRAM PANCHAYAT																						
JHAKARI (103)	0	404	0	404	0	0	15	120	29	172	437	250	687	10	0	46	0	46	0	0	0	733
NEZAMPUR (102)	0	713	0	713	0	0	46	83	31	103	544	205	749	10	0	55	0	55	0	0	0	804
BORA G.P. TOTAL :	0	1908	0	1908	0	0	140	279	104	600	2030	949	2979	87	0	310	0	310	0	0	0	3289
BORAI PAHALAMPUR GRAM PANCHAYAT																						
BARA KAMALAPUR (P) (100)	0	248	0	248	0	0	31	272	167	0	447	545	992	983	3	1240	14	1254	0	0	0	2246
BORAI (086)	0	441	0	441	0	0	21	102	66	3010	1206	3209	4415	133	12	203	44	247	0	0	0	4662
HARIPUR (098)	0	599	0	599	0	0	29	72	54	0	141	155	296	90	6	134	22	156	0	0	0	452
MAHAMMADPUR (097)	0	130	0	130	0	0	32	50	67	9657	1177	9757	10934	95	25	141	41	182	0	0	0	11116
PAHLANPUR (099)	0	464	0	464	0	0	23	16	16	21	74	67	141	26	3	39	11	50	0	0	0	191
BORAI PAHALAMPUR G.P. TOTAL :	0	1882	0	1882	0	0	136	512	370	12688	3045	13733	16778	1327	49	1757	132	1889	0	0	0	18667
GOPALNAGORE GRAM PANCHAYAT																						
BABURBHERI (008)	0	69	40	109	0	0	84	165	334	370	251	789	1040	60	76	162	111	273	0	0	0	1313
CHAKGOBINDA (015)	0	135	9	144	0	0	24	85	71	146	175	280	455	40	58	73	63	136	0	0	0	591
DEWAN BHERI (018)	0	145	45	190	0	0	55	152	193	2012	224	2245	2469	42	205	109	305	414	0	0	0	2883
GOPALNAGAR (P) (013)	0	230	56	286	0	0	65	140	225	215	230	517	747	45	302	172	317	489	0	0	0	1236
KHORDAAPURBAPUR (P) (014)	0	130	0	130	0	0	20	65	44	165	166	257	423	36	201	69	211	280	0	0	0	703
PAYRAURA (007)	0	200	10	210	0	0	18	45	79	508	155	638	793	52	22	109	34	143	0	0	0	936
SINHER BHERI (010)	0	115	14	129	0	0	33	75	59	160	186	271	457	51	47	72	47	119	0	0	0	576
GOPALNAGORE G.P. TOTAL :	0	1024	174	1198	0	0	299	727	1005	3576	1387	4997	6384	326	911	766	1088	1854	0	0	0	8238
KAMARKUNDU-GOPALNAGAR-DALUIGACHHA GRAM PANCHAYAT																						
BAJE MELIA (012)	0	512	0	512	0	0	14	272	167	0	447	545	992	983	3	1240	14	1254	0	0	0	2246
BHOLA (055)	0	496	0	496	0	14	12	50	67	34	100	134	234	95	25	141	41	182	0	0	0	416
DALUIGACHHA (052)	0	238	0	238	0	0	18	212	31	2500	335	2551	2886	204	0	277	6	283	0	0	0	3169
GOPALNAGAR (P) (013)	0	307	0	307	0	6	12	102	66	2018	198	2217	2415	133	12	203	44	247	0	0	0	2662
KAMAR KUNDU (053)	0	69	0	69	0	0	10	16	16	19	32	65	97	26	3	39	11	50	0	0	0	147
KHAGRAGACHHI (P) (004)	0	33	0	33	0	0	0	102	5	0	136	28	164	0	0	0	0	0	0	0	0	164
MADHYA HIJLI (054)	0	252	0	252	0	0	7	72	54	2500	141	2655	2796	90	6	134	22	156	0	0	0	2952
KAMARKUNDU-GOPALNAGAR-DALUIG	0	1907	0	1907	0	20	73	826	406	7071	1389	8195	9584	1531	49	2034	138	2172	0	0	0	11756
MIRJAPUR-BANKIPUR GRAM PANCHAYAT																						
DIGHALDANGA (074)	0	76	0	76	0	0	9	282	40	302	387	366	753	70	0	85	9	94	0	0	0	847

(P) - Part Mouza i.e., Mouza appears in more than one Gram Panchayat

18th ALL INDIA LIVESTOCK CENSUS, AGRICULTURE IMPLEMENTS & MACHINERY, FISHERY STATISTICS, WEST BENGAL

Reference Date : 15.10.2007

HOOGHLY DISTRICT

SHEEP / GOAT / HORSE AND PONNY / PIG / DOG / FOWL / DUCK

NAME OF THE MOUZA (J.L. No.)	Total Sheep	Total Bengal Breed Goat	Total Other Breed Goat	Total Goat	Total Horse and Ponny	Total Pig	Total Dog	Hen (Female 5 month & above)		Improved Chicken for Meat (Broiler)	Fowl (Cock, Hen & Chicken)			Duck (Female 6 month & above)		Drake, Duck & Duckling			Turkey	Quail	Other Poultry Birds	Total Poultry Bird
								Deshi	Improved		Deshi	Improved	Total	Deshi	Improved	Deshi	Improved	Total				
	23	24	25	26	27	28	29	30	31	32	33	34	35	36	37	38	39	40	41	42	43	44
SINGUR BLOCK : CHANDANNAGAR SUBDIVISION																						
MIRJAPUR-BANKIPUR GRAM PANCHAYAT																						
JAGATNAGAR (073)	0	262	0	262	0	0	16	460	30	601	602	651	1253	322	0	327	0	327	0	0	0	1580
MAMUDPUR (077)	0	167	0	167	0	0	19	156	0	601	211	646	857	270	0	280	9	289	0	0	0	1146
MIRZAPUR-BAKIPUR (P) (063)	0	298	0	298	0	0	15	168	80	806	311	916	1227	287	0	302	9	311	0	0	0	1538
RAGHUNATHPUR (P) (078)	0	41	0	41	0	0	6	23	50	503	138	579	717	56	0	71	9	80	0	0	0	797
SHIBRAMBATI (P) (064)	0	45	0	45	0	0	4	141	30	202	239	267	506	62	0	77	9	86	0	0	0	592
MIRJAPUR-BANKIPUR G.P. TOTAL :	0	889	0	889	0	0	69	1230	230	3015	1888	3425	5313	1067	0	1142	45	1187	0	0	0	6500
NASIBPUR GRAM PANCHAYAT																						
BHANDARDAHA (044)	0	150	0	150	0	10	24	70	15	0	750	15	765	110	0	195	5	200	0	0	0	965
DANSI (089)	0	25	0	25	0	0	8	0	0	19	0	42	42	26	3	39	11	50	0	0	0	92
DIARA (093)	0	74	0	74	0	0	6	125	5	500	159	528	687	56	0	56	0	56	0	0	0	743
GOBINDAPUR (094)	0	189	0	189	0	7	27	50	67	1657	277	1919	2196	95	25	141	41	182	0	0	0	2378
MOLLASIMLA (095)	0	45	0	45	0	0	4	141	0	200	141	200	341	62	0	62	0	62	0	0	0	403
NASIBPUR (090)	0	508	0	508	0	7	42	322	234	2857	724	3664	4388	1078	28	1381	55	1436	0	0	0	5824
PURUSHOTTOMPUR (047)	0	41	0	41	0	0	6	23	0	500	23	500	523	56	0	56	0	56	0	0	0	579
RAMCHANDRAPUR (096)	0	33	0	33	0	0	0	102	5	0	136	28	164	0	0	0	0	0	0	0	0	164
RASULPUR (088)	0	252	4	256	0	7	24	102	66	1835	356	2034	2390	133	12	203	44	247	0	0	0	2637
ROSTAMPUR (P) (087)	0	33	0	33	0	0	0	102	5	0	136	28	164	0	0	0	0	0	0	0	0	164
NASIBPUR G.P. TOTAL :	0	1350	4	1354	0	31	141	1037	397	7568	2702	8958	11660	1616	68	2133	156	2289	0	0	0	13949
SINGUR-I GRAM PANCHAYAT																						
SINGUR (CT) (P)	0	920	50	970	0	40	234	459	88	930	5149	1228	6377	275	0	782	32	814	0	0	0	7191
SINGUR-I G.P. TOTAL :	0	920	50	970	0	40	234	459	88	930	5149	1228	6377	275	0	782	32	814	0	0	0	7191
SINGUR-II GRAM PANCHAYAT																						
ATHALIA (045)	0	153	0	153	0	0	13	62	29	42	410	71	481	31	0	107	0	107	0	0	0	588
GOPALNAGAR (P) (013)	0	417	0	417	0	0	27	52	28	0	982	78	1060	42	0	171	0	171	0	0	0	1231
JAMIRBERIA (046)	0	697	0	697	0	0	27	42	51	0	425	106	531	23	0	75	0	75	0	0	0	606
KHORDAAPURBAPUR (P) (014)	0	200	0	200	0	0	32	42	69	0	392	162	554	23	0	51	0	51	0	0	0	605
MALLIKPUR (048)	0	439	0	439	0	0	32	53	14	800	483	846	1329	52	0	148	0	148	0	0	0	1477
SINGUR (CT) (P)	0	1021	0	1021	0	0	68	214	156	720	1811	897	2708	75	0	275	0	275	0	0	0	2983
SINGUR-II G.P. TOTAL :	0	2927	0	2927	0	0	199	465	347	1562	4503	2160	6663	246	0	827	0	827	0	0	0	7490

(P) - Part Mouza i.e., Mouza appears in more than one Gram Panchayat

18th ALL INDIA LIVESTOCK CENSUS, AGRICULTURE IMPLEMENTS & MACHINERY, FISHERY STATISTICS, WEST BENGAL

Reference Date : 15.10.2007

HOOGHLY DISTRICT

FODDER AREA — AGRICULTURAL IMPLEMENTS / FISHERY / LIVESTOCK & FISHERY INFRASTRUCTURE

NAME OF THE MOUZA (J.L. No.)	Area under Fodder Crops (in Cottah)			Animal Operated Implements			Leveller	Chaff Cutter	Fishery Household Persons	Engaged in Actual Operation of Fishing				Marketing of Fish		Veterinary Hospital /Health Centre	Artificial Insemination Centre	Veterinary Medicine Shop	Live stock Development Worker	Chilling Plant/ Bulk Milk Cooler	Co-op. Dairy/ Milk Collection Centre	Availability of Pasture Land	Cattle/ Poultry Feed Shop	Fish Wholesale Market
										Full Time		Part Time												
	Kharif	Rabi	Total	Wooden Plough	Steel Plough	Animal Cart				Male	Female	Male	Female	Male	Female									
	45	46	47	48	49	50	51	52	53	54	55	56	57	58	59	60	61	62	63	64	65	66	67	68
SINGUR BLOCK : CHANDANNAGAR SUBDIVISION																								
ANANDANAGAR GRAM PANCHAYAT																								
ANANDANAGAR (038)	254	15	269	2	0	1	0	3	12	0	0	0	0	2	0	>5KM	YES	>5KM	YES	>5KM	>5KM	YES	>5KM	>5KM
ATISARA (P) (043)	20	12	32	1	0	1	0	3	10	0	0	0	0	2	1	>5KM	<=5KM	>5KM	<=5KM	>5KM	>5KM	YES	>5KM	>5KM
BELEGHATA (019)	64	28	92	5	0	1	4	4	7	0	0	0	0	5	2	>5KM	<=5KM	>5KM	<=5KM	>5KM	>5KM	YES	>5KM	>5KM
GANDARPUKUR (016)	64	50	114	2	0	0	0	2	0	0	0	0	0	0	0	>5KM	<=5KM	>5KM	<=5KM	>5KM	>5KM	YES	>5KM	>5KM
PAUNAN (017)	98	74	172	2	0	0	12	4	23	0	0	0	0	7	6	>5KM	<=5KM	>5KM	<=5KM	>5KM	>5KM	YES	>5KM	>5KM
ANANDANAGAR G.P. TOTAL :	500	179	679	12	0	3	16	16	52	0	0	0	0	16	9									
BAGDANGA-CHINAMORE GRAM PANCHAYAT																								
ATISARA (P) (043)	20	12	32	1	0	1	2	3	10	0	0	0	0	2	1	>5KM	<=5KM	<=5KM	<=5KM	>5KM	>5KM	YES	>5KM	>5KM
BAGDANGA (030)	23	85	108	3	0	0	0	21	5	0	0	0	0	2	0	>5KM	<=5KM	>5KM	<=5KM	>5KM	>5KM	YES	>5KM	>5KM
BALARAMPUR (031)	5	0	5	0	0	0	4	0	0	0	0	0	0	0	0	>5KM	<=5KM	>5KM	<=5KM	>5KM	>5KM	YES	>5KM	>5KM
BENIPUR (042)	51	89	140	3	0	0	3	12	5	0	0	0	0	3	0	>5KM	<=5KM	<=5KM	YES	>5KM	>5KM	YES	>5KM	>5KM
CHHINAMOR (092)	65	69	134	5	0	2	0	3	4	0	0	0	0	3	0	>5KM	<=5KM	>5KM	<=5KM	>5KM	>5KM	YES	>5KM	>5KM
CHHOTAGOBRA (035)	0	0	0	0	0	0	0	0	0	0	0	0	0	0	0	>5KM	<=5KM	>5KM	<=5KM	>5KM	>5KM	YES	>5KM	>5KM
CHHUTIPUR (033)	43	64	107	1	0	3	0	2	0	0	0	0	0	2	0	>5KM	<=5KM	>5KM	<=5KM	>5KM	>5KM	YES	>5KM	>5KM
GOMUTIA (091)	65	69	134	5	0	0	0	3	4	0	0	0	0	3	0	>5KM	<=5KM	>5KM	<=5KM	>5KM	>5KM	YES	>5KM	>5KM
HAKIMPUR (041)	59	98	157	2	0	0	6	10	19	0	0	0	0	2	0	>5KM	<=5KM	>5KM	<=5KM	>5KM	>5KM	YES	>5KM	>5KM
LASKARPUR (032)	64	28	92	6	0	1	0	4	7	0	0	0	0	5	2	>5KM	<=5KM	>5KM	<=5KM	>5KM	>5KM	YES	>5KM	>5KM
NANDA (040)	86	10	96	7	0	0	0	10	23	0	0	0	0	0	0	>5KM	<=5KM	>5KM	<=5KM	>5KM	>5KM	YES	>5KM	>5KM
SUBHIPUR (039)	94	68	162	2	0	0	0	3	9	0	0	0	0	1	0	>5KM	<=5KM	>5KM	<=5KM	>5KM	>5KM	YES	>5KM	>5KM
TAHERPUR (034)	64	50	114	2	0	0	0	2	0	0	0	0	0	0	0	>5KM	<=5KM	>5KM	<=5KM	>5KM	>5KM	YES	>5KM	>5KM
BAGDANGA-CHINAMORE G.P. TOTAL :	639	642	1281	37	0	7	15	73	86	0	0	0	0	23	3									
BALARAMBATI GRAM PANCHAYAT																								
BAJE DHANYAHANA (061)	50	5	55	3	0	0	5	1	0	0	0	0	0	0	0	>5KM	<=5KM	<=5KM	>5KM	>5KM	>5KM	YES	>5KM	>5KM
BALARAMBATI (060)	141	125	266	6	0	5	13	25	12	0	0	0	0	2	0	<=5KM	<=5KM	<=5KM	>5KM	>5KM	>5KM	YES	>5KM	>5KM
BURIGAON (062)	65	69	134	5	0	0	9	3	4	0	0	0	0	3	0	>5KM	<=5KM	<=5KM	>5KM	>5KM	>5KM	YES	>5KM	>5KM
MILKI (057)	20	0	20	1	0	0	10	2	0	0	0	0	0	0	0	>5KM	<=5KM	<=5KM	>5KM	>5KM	>5KM	YES	>5KM	>5KM
MIRZAPUR-BAKIPUR (P) (063)	64	28	92	5	0	1	4	4	7	0	0	0	0	5	2	>5KM	<=5KM	<=5KM	>5KM	>5KM	>5KM	YES	>5KM	>5KM
MOSTAFAPUR (056)	254	15	269	2	0	1	3	3	12	0	0	0	0	2	0	>5KM	<=5KM	<=5KM	>5KM	>5KM	>5KM	YES	>5KM	>5KM
SANTOSHBATI (059)	59	98	157	2	0	0	6	10	19	0	0	0	0	2	0	>5KM	<=5KM	<=5KM	>5KM	>5KM	>5KM	YES	>5KM	>5KM

(P) - Part Mouza i.e., Mouza appears in more than one Gram Panchayat; YES - Located in the Mouza; <=5KM - Located at a distance upto 5 KM; >5KM - Located at a distance more than 5 KM

Reference Date : 15.10.2007

HOOGHLY DISTRICT

NAME OF THE MOUZA (J.L. No.)	FODDER AREA: Area under Fodder Crops (in Cottah)			AGRICULTURAL IMPLEMENTS / FISHERY / LIVESTOCK & FISHERY INFRASTRUCTURE: Animal Operated Implements						Engaged in Actual Operation of Fishing				Marketing of Fish										
										Full Time		Part Time												
	Kharif	Rabi	Total	Wooden Plough	Steel Plough	Animal Cart	Leveller	Chaff Cutter	Fishery Household Persons	Male	Female	Male	Female	Male	Female	Veterinary Hospital /Health Centre	Artificial Insemination Centre	Veterinary Medicine Shop	Live stock Development Worker	Chilling Plant/ Bulk Milk Cooler	Co-op Dairy/ Milk Collection Centre	Availability of Pasture Land	Cattle/ Poultry Feed Shop	Fish Wholesale Market
	45	46	47	48	49	50	51	52	53	54	55	56	57	58	59	60	61	62	63	64	65	66	67	68
SINGUR BLOCK : CHANDANNAGAR SUBDIVISION																								
BALARAMBATI GRAM PANCHAYAT																								
SHIBRAMBATI (P) (064)	254	15	269	2	0	1	3	3	12	0	0	0	0	2	0	>5KM	<=5KM	<=5KM	>5KM	>5KM	>5KM	YES	>5KM	>5KM
BALARAMBATI G.P. TOTAL :	907	355	1262	26	0	8	53	51	66	0	0	0	0	16	2									
BARUIPARA-PALTAGARH GRAM PANCHAYAT																								
AJABNAGAR (082)	59	98	157	2	0	0	0	11	4	0	0	0	0	1	0	>5KM	>5KM	>5KM	>5KM	>5KM	>5KM	>5KM	>5KM	>5KM
BARUIPARA (085)	51	89	140	3	0	0	3	12	5	0	0	0	0	3	0	>5KM	<=5KM	>5KM	<=5KM	>5KM	>5KM	YES	>5KM	>5KM
BIRAMNAGAR (076)	59	98	157	2	0	0	0	10	19	0	0	0	0	2	0	>5KM	<=5KM	>5KM	<=5KM	>5KM	>5KM	YES	>5KM	>5KM
GHANASHYAMPUR (080)	65	69	134	5	0	0	0	3	4	0	0	0	0	3	0	>5KM	>5KM	>5KM	>5KM	>5KM	>5KM	>5KM	>5KM	>5KM
PALTAGAR (083)	86	94	180	1	0	0	4	11	25	0	0	0	0	3	0	>5KM	<=5KM	>5KM	<=5KM	>5KM	>5KM	YES	>5KM	>5KM
RAGHUNATHPUR (P) (078)	117	153	270	5	0	0	3	24	14	0	0	0	0	3	0	>5KM	<=5KM	>5KM	<=5KM	>5KM	>5KM	>5KM	>5KM	>5KM
RAMNAGAR (084)	24	45	69	4	0	0	0	2	0	0	0	0	0	4	0	>5KM	<=5KM	>5KM	<=5KM	>5KM	>5KM	YES	>5KM	>5KM
ROSTAMPUR (P) (087)	54	54	108	3	0	3	2	1	0	0	0	0	0	1	0	>5KM	>5KM	>5KM	>5KM	>5KM	>5KM	>5KM	>5KM	>5KM
SRIRAMPUR (075)	56	120	176	2	0	2	5	12	7	0	0	0	0	5	0	>5KM	<=5KM	>5KM	<=5KM	>5KM	>5KM	YES	>5KM	>5KM
TELIPUKUR (081)	43	64	107	1	0	0	0	2	0	0	0	0	0	2	0	>5KM	<=5KM	>5KM	<=5KM	>5KM	>5KM	YES	>5KM	>5KM
BARUIPARA-PALTAGARH G.P. TOTAL :	614	884	1498	28	0	5	17	88	78	0	0	0	0	27	0									
BASUBATI GRAM PANCHAYAT																								
BASUBATI (070)	190	25	215	2	0	1	0	2	4	0	0	0	0	2	0	>5KM	<=5KM	>5KM	YES	>5KM	>5KM	YES	>5KM	>5KM
BISWESWARBATI (072)	25	12	37	0	0	0	0	0	0	0	0	0	0	0	0	>5KM	<=5KM	>5KM	<=5KM	>5KM	>5KM	YES	>5KM	>5KM
LAKSHMANPUR (068)	86	94	180	1	0	2	0	11	25	0	0	0	0	3	0	>5KM	<=5KM	>5KM	<=5KM	>5KM	>5KM	YES	>5KM	>5KM
MADHUBATI (065)	86	10	96	7	0	0	1	10	23	0	0	0	0	0	0	>5KM	<=5KM	>5KM	<=5KM	>5KM	>5KM	YES	>5KM	>5KM
RAJARAMBATI (067)	98	74	172	2	0	0	12	4	23	0	0	0	0	7	6	>5KM	>5KM	>5KM	>5KM	>5KM	>5KM	>5KM	>5KM	>5KM
SATGARA (058)	64	28	92	5	0	1	0	4	7	0	0	0	0	5	2	>5KM	<=5KM	>5KM	<=5KM	>5KM	>5KM	YES	>5KM	>5KM
SHIBRAMBATI (P) (064)	12	10	22	1	0	0	1	2	0	0	0	0	0	0	0	>5KM	<=5KM	>5KM	<=5KM	>5KM	>5KM	YES	>5KM	>5KM
SIMULPUKUR (069)	94	68	162	2	0	0	0	3	9	0	0	0	0	1	0	>5KM	<=5KM	>5KM	<=5KM	>5KM	>5KM	YES	>5KM	>5KM
SRIRAMPUR (066)	64	50	114	2	0	0	5	2	0	0	0	0	0	0	0	>5KM	<=5KM	>5KM	<=5KM	>5KM	>5KM	YES	>5KM	>5KM
BASUBATI G.P. TOTAL :	719	371	1090	22	0	4	19	38	91	0	0	0	0	18	8									
BERABERI GRAM PANCHAYAT																								
BERABERI (005)	210	27	237	2	0	0	7	24	0	0	0	0	0	0	0	YES	YES	<=5KM	<=5KM	>5KM	>5KM	>5KM	<=5KM	>5KM
CHAK.KALIKABARI (001)	0	0	0	0	0	0	0	0	0	0	0	0	0	0	0	>5KM	<=5KM	<=5KM	<=5KM	>5KM	>5KM	>5KM	<=5KM	>5KM
JAMPUKUR (002)	0	0	0	7	0	1	8	3	14	0	0	0	0	3	0	>5KM	<=5KM	<=5KM	<=5KM	>5KM	>5KM	>5KM	<=5KM	>5KM

(P) - Part Mouza i.e., Mouza appears in more than one Gram Panchayat; YES - Located in the Mouza; <=5KM - Located at a distance upto 5 KM; >5KM - Located at a distance more than 5 KM

18th ALL INDIA LIVESTOCK CENSUS, AGRICULTURE IMPLEMENTS & MACHINERY, FISHERY STATISTICS, WEST BENGAL

Reference Date : 15.10.2007

HOOGHLY DISTRICT

NAME OF THE MOUZA (J.L. No.)	FODDER AREA: Area under Fodder Crops (in Cottah)			AGRICULTURAL IMPLEMENTS / FISHERY / LIVESTOCK & FISHERY INFRASTRUCTURE: Animal Operated Implements						Engaged in Actual Operation of Fishing				Marketing of Fish										
										Full Time		Part Time												
	Kharif	Rabi	Total	Wooden Plough	Steel Plough	Animal Cart	Leveller	Chaff Cutter	Fishery Household Persons	Male	Female	Male	Female	Male	Female	Veterinary Hospital /Health Centre	Artificial Insemination Centre	Veterinary Medicine Shop	Live stock Development Worker	Chilling Plant/ Bulk Milk Cooler	Co-op. Dairy/ Milk Collection Centre	Availability of Pasturn Land	Cattle/ Poultry Feed Shop	Fish Wholesale Market
	45	46	47	48	49	50	51	52	53	54	55	56	57	58	59	60	61	62	63	64	65	66	67	68
SINGUR BLOCK : CHANDANNAGAR SUBDIVISION																								
BERABERI GRAM PANCHAYAT																								
KHAGRAGACHHI (P) (004)	0	0	0	0	0	0	3	0	0	0	0	0	0	0	0	>5KM	<=5KM	<=5KM	<=5KM	>5KM	>5KM	>5KM	<=5KM	>5KM
KHASER BHERI (011)	30	0	30	1	0	0	2	2	0	0	0	0	0	0	0	>5KM	<=5KM	<=5KM	<=5KM	>5KM	>5KM	>5KM	<=5KM	>5KM
MADHUSUDANPUR (003)	191	0	191	5	0	0	5	9	0	0	0	0	0	0	0	>5KM	<=5KM	<=5KM	<=5KM	>5KM	>5KM	>5KM	<=5KM	>5KM
SINHAL PATAN (006)	0	0	0	0	0	0	5	0	0	0	0	0	0	0	0	>5KM	<=5KM	<=5KM	<=5KM	>5KM	>5KM	>5KM	<=5KM	>5KM
BERABERI G.P. TOTAL :	431	27	458	15	0	1	30	38	14	0	0	0	0	3	0									
BIGHATI GRAM PANCHAYAT																								
BIGHATI (014)	20	12	32	1	0	1	2	3	10	0	0	0	0	2	1	>5KM	<=5KM	<=5KM	YES	>5KM	>5KM	YES	>5KM	>5KM
GHOSA (017)	318	43	361	7	0	2	7	7	19	0	0	0	0	7	2	>5KM	<=5KM	<=5KM	<=5KM	>5KM	>5KM	YES	>5KM	>5KM
GOURANGAPUR (018)	86	10	96	6	0	0	1	10	0	0	0	0	0	0	0	>5KM	<=5KM	<=5KM	<=5KM	>5KM	>5KM	YES	>5KM	>5KM
PALARA (015)	64	50	114	2	0	0	5	2	0	0	0	0	0	0	0	>5KM	<=5KM	<=5KM	<=5KM	>5KM	>5KM	YES	>5KM	>5KM
PATUL.RAGHABPUR (016)	98	74	172	2	0	0	9	4	23	0	0	0	0	7	6	>5KM	<=5KM	<=5KM	<=5KM	>5KM	>5KM	YES	>5KM	>5KM
BIGHATI G.P. TOTAL :	586	189	775	18	0	3	24	26	52	0	0	0	0	16	9									
BOINCHIPOTA GRAM PANCHAYAT																								
BAIJALA (023)	56	120	176	2	0	2	0	12	7	0	0	0	0	5	0	>5KM	<=5KM	>5KM	<=5KM	>5KM	>5KM	YES	>5KM	>5KM
BAINCHIPOTA (022)	51	89	140	3	0	0	1	12	5	0	0	0	0	3	0	>5KM	<=5KM	>5KM	YES	>5KM	>5KM	>5KM	>5KM	>5KM
BALITIPA (027)	65	69	134	5	0	0	1	3	4	0	0	0	0	3	0	>5KM	<=5KM	>5KM	<=5KM	>5KM	>5KM	YES	>5KM	>5KM
BHARTAR CHAK (021)	24	45	69	4	0	1	2	2	0	0	0	0	0	4	0	>5KM	<=5KM	>5KM	<=5KM	>5KM	>5KM	YES	>5KM	>5KM
DHOPAGHATA (025)	94	68	162	2	0	0	2	3	9	0	0	0	0	1	0	>5KM	<=5KM	>5KM	<=5KM	>5KM	>5KM	YES	>5KM	>5KM
KAIPUKURIA (037)	12	12	24	1	0	0	0	0	0	0	0	0	0	1	0	>5KM	<=5KM	>5KM	<=5KM	>5KM	>5KM	YES	>5KM	>5KM
KALIARA (026)	23	85	108	3	0	0	1	21	5	0	0	0	0	2	0	>5KM	<=5KM	>5KM	<=5KM	>5KM	>5KM	YES	>5KM	>5KM
KHAN.PUKURIA (036)	54	54	108	3	0	0	0	1	0	0	0	0	0	1	0	>5KM	<=5KM	>5KM	<=5KM	>5KM	>5KM	YES	>5KM	>5KM
KHOSHALPUR (028)	43	64	107	1	0	0	0	2	0	0	0	0	0	2	0	>5KM	<=5KM	>5KM	<=5KM	>5KM	>5KM	YES	>5KM	>5KM
KIRTINAGAR (020)	59	98	157	2	0	0	3	10	19	0	0	0	0	2	0	>5KM	<=5KM	>5KM	<=5KM	>5KM	>5KM	YES	>5KM	>5KM
NOAPARA (029)	59	98	157	2	0	2	0	11	4	0	0	0	0	1	0	>5KM	<=5KM	>5KM	<=5KM	>5KM	>5KM	YES	>5KM	>5KM
RAJAR BATHAN (024)	86	94	180	1	0	1	1	11	25	0	0	0	0	3	0	>5KM	<=5KM	>5KM	<=5KM	>5KM	>5KM	YES	>5KM	>5KM
BOINCHIPOTA G.P. TOTAL :	626	896	1522	29	0	6	11	88	78	0	0	0	0	28	0									
BORA GRAM PANCHAYAT																								
BAHARAMPUR (101)	65	69	134	5	0	2	9	5	4	0	0	0	0	2	0	>5KM	<=5KM	>5KM	<=5KM	>5KM	>5KM	YES	>5KM	>5KM
BARA KAMALAPUR (P) (100)	51	89	140	3	0	0	3	9	3	0	0	0	0	0	0	>5KM	YES	>5KM	YES	>5KM	>5KM	YES	>5KM	>5KM

(P) - Part Mouza i.e., Mouza appears in more than one Gram Panchayat; YES - Located in the Mouza; <=5KM - Located at a distance upto 5 KM; >5KM - Located at a distance more than 5 KM

18th ALL INDIA LIVESTOCK CENSUS, AGRICULTURE IMPLEMENTS & MACHINERY, FISHERY STATISTICS, WEST BENGAL

Reference Date : 15.10.2007

HOOGHLY DISTRICT

NAME OF THE MOUZA (J.L. No.)	FODDER AREA: Area under Fodder Crops (in Cottah)			AGRICULTURAL IMPLEMENTS / FISHERY / LIVESTOCK & FISHERY INFRASTRUCTURE: Animal Operated Implements						Engaged in Actual Operation of Fishing				Marketing of Fish											
										Full Time		Part Time													
	Kharif	Rabi	Total	Wooden Plough	Steel Plough	Animal Cart	Leveller	Chaff Cutter	Fishery Household Persons	Male	Female	Male	Female	Male	Female	Veterinary Hospital /Health Centre	Artificial Incemination Centre	Veterinary Medicine Shop	Live stock Development Worker	Chilling Plant/ Bulk Milk Cooler	Co-op. Dairy/ Milk Collection Centre	Availability of Pasture Land	Cattle/ Poultry Feed Shop	Fish Wholesale Market
	45	46	47	48	49	50	51	52	53	54	55	56	57	58	59	60	61	62	63	64	65	66	67	68
SINGUR BLOCK : CHANDANNAGAR SUBDIVISION																									
BORA GRAM PANCHAYAT																									
JHAKARI (103)	43	64	107	5	0	0	1	6	3	0	0	0	0	5	0	>5KM	<=5KM	>5KM	<=5KM	>5KM	>5KM	YES	>5KM	>5KM
NEZAMPUR (102)	28	44	72	4	0	0	2	8	3	0	0	0	0	0	0	>5KM	<=5KM	>5KM	<=5KM	>5KM	>5KM	YES	>5KM	>5KM
BORA G.P. TOTAL :	187	266	453	17	0	2	15	28	13	0	0	0	0	7	0									
BORAI PAHALAMPUR GRAM PANCHAYAT																									
BARA KAMALAPUR (P) (100)	20	12	32	1	0	1	2	3	10	0	0	0	0	2	1	>5KM	<=5KM	>5KM	<=5KM	>5KM	>5KM	YES	>5KM	>5KM
BORAI (086)	64	50	114	2	0	0	5	2	0	0	0	0	0	0	0	>5KM	<=5KM	>5KM	<=5KM	>5KM	>5KM	YES	>5KM	>5KM
HARIPUR (098)	98	74	172	2	0	0	12	4	23	0	0	0	0	7	6	>5KM	<=5KM	>5KM	YES	>5KM	>5KM	YES	>5KM	>5KM
MAHAMMADPUR (097)	254	15	269	2	0	1	3	3	12	0	0	0	0	2	0	>5KM	<=5KM	>5KM	<=5KM	>5KM	>5KM	YES	>5KM	>5KM
PAHLANPUR (099)	64	28	92	5	0	1	4	4	7	0	0	0	0	5	2	>5KM	<=5KM	>5KM	<=5KM	>5KM	>5KM	YES	>5KM	>5KM
BORAI PAHALAMPUR G.P. TOTAL :	500	179	679	12	0	3	26	16	52	0	0	0	0	16	9									
GOPALNAGORE GRAM PANCHAYAT																									
BABURBHERI (008)	380	356	736	14	0	0	10	90	26	0	0	0	0	3	0	>5KM	<=5KM	>5KM	<=5KM	>5KM	>5KM	YES	>5KM	>5KM
CHAK.GOBINDA (015)	141	125	266	6	0	0	13	25	12	0	0	0	0	2	0	>5KM	<=5KM	>5KM	<=5KM	>5KM	>5KM	YES	>5KM	>5KM
DEWAN BHERI (018)	354	58	412	13	0	0	8	102	46	0	0	0	0	6	1	>5KM	YES	>5KM	<=5KM	>5KM	>5KM	YES	>5KM	>5KM
GOPALNAGAR (P) (013)	390	359	749	10	0	0	0	125	15	0	0	0	0	6	0	>5KM	<=5KM	>5KM	YES	>5KM	>5KM	YES	>5KM	>5KM
KHORDAAPURBAPUR (P) (014)	140	120	260	11	0	8	8	23	36	0	0	0	0	1	0	>5KM	<=5KM	>5KM	<=5KM	>5KM	>5KM	YES	>5KM	>5KM
PAYRAURA (007)	102	90	192	10	0	0	8	12	38	0	0	0	0	5	1	>5KM	<=5KM	>5KM	<=5KM	>5KM	>5KM	YES	>5KM	>5KM
SINHER BHERI (010)	125	123	248	4	0	0	15	24	15	0	0	0	0	2	0	>5KM	<=5KM	>5KM	<=5KM	>5KM	>5KM	YES	>5KM	>5KM
GOPALNAGORE G.P. TOTAL :	1632	1231	2863	68	0	8	62	401	188	0	0	0	0	25	2									
KAMARKUNDU-GOPALNAGAR-DALUIGACHHA GRAM PANCHAYAT																									
BAJE MELIA (012)	20	12	32	1	0	1	2	13	10	0	0	0	0	2	1	>5KM	<=5KM	>5KM	<=5KM	>5KM	>5KM	YES	>5KM	>5KM
BHOLA (055)	254	15	269	2	0	1	3	3	12	0	0	0	0	2	0	>5KM	YES	>5KM	YES	>5KM	>5KM	YES	>5KM	>5KM
DALUIGACHHA (052)	86	10	96	7	0	0	1	10	23	0	0	0	0	5	2	>5KM	<=5KM	>5KM	<=5KM	>5KM	>5KM	YES	>5KM	>5KM
GOPALNAGAR (P) (013)	64	50	114	2	0	0	0	13	0	0	0	0	0	0	0	>5KM	<=5KM	>5KM	<=5KM	>5KM	>5KM	YES	>5KM	>5KM
KAMAR KUNDU (053)	64	28	92	6	0	1	1	4	7	0	0	0	0	7	6	>5KM	<=5KM	>5KM	<=5KM	>5KM	>5KM	YES	>5KM	>5KM
KHAGRAGACHHI (P) (004)	12	10	22	1	0	0	1	2	0	0	0	0	0	0	0	>5KM	<=5KM	>5KM	<=5KM	>5KM	>5KM	YES	>5KM	>5KM
MADHYA HIJLI (054)	98	74	172	2	0	0	2	4	0	0	0	0	0	0	0	>5KM	<=5KM	>5KM	<=5KM	>5KM	>5KM	YES	>5KM	>5KM
KAMARKUNDU-GOPALNAGAR-DALUIG	598	199	797	21	0	3	10	49	52	0	0	0	0	16	9									
MIRJAPUR-BANKIPUR GRAM PANCHAYAT																									
DIGHALDANGA (074)	140	12	152	1	0	1	2	1	9	0	0	0	0	1	1	>5KM	<=5KM	>5KM	<=5KM	>5KM	>5KM	YES	>5KM	>5KM

(P) - Part Mouza i.e., Mouza appears in more than one Gram Panchayat; YES - Located in the Mouza; <=5KM - Located at a distance upto 5 KM; >5KM - Located at a distance more than 5 KM

18th ALL INDIA LIVESTOCK CENSUS, AGRICULTURE IMPLEMENTS & MACHINERY, FISHERY STATISTICS, WEST BENGAL

Reference Date : 15.10.2007

HOOGHLY DISTRICT

NAME OF THE MOUZA (J.L. No.)	FODDER AREA: Area under Fodder Crops (in Cottah)			AGRICULTURAL IMPLEMENTS / FISHERY / LIVESTOCK & FISHERY INFRASTRUCTURE: Animal Operated Implements						Engaged in Actual Operation of Fishing				Marketing of Fish											
										Full Time		Part Time													
	Kharif	Rabi	Total	Wooden Plough	Steel Plough	Animal Cart	Leveller	Chaff Cutter	Fishery Household Persons	Male	Female	Male	Female	Male	Female	Veterinary Hospital /Health Centre	Artificial Insemination Centre	Veterinary Medicine Shop	Live stock Development Worker	Chilling Plant/ Bulk Milk Cooler	Co-op. Dairy/ Milk Collection Centre	Availability of Pasture Land	Cattle/ Poultry Feed Shop	Fish Wholesale Market
	45	46	47	48	49	50	51	52	53	54	55	56	57	58	59	60	61	62	63	64	65	66	67	68
SINGUR BLOCK : CHANDANNAGAR SUBDIVISION																									
MIRJAPUR-BANKIPUR GRAM PANCHAYAT																									
JAGATNAGAR (073)	155	12	167	2	0	0	8	1	0	0	0	0	0	0	0	>5KM	<=5KM	>5KM	<=5KM	>5KM	>5KM	YES	>5KM	>5KM
MAMUDPUR (077)	200	8	208	0	0	0	4	3	6	0	0	0	0	1	1	>5KM	<=5KM	>5KM	<=5KM	>5KM	>5KM	YES	>5KM	>5KM
MIRZAPUR-BAKIPUR (P) (063)	190	25	215	2	0	1	5	2	4	0	0	0	0	2	0	>5KM	<=5KM	>5KM	YES	>5KM	>5KM	YES	>5KM	>5KM
RAGHUNATHPUR (P) (078)	20	0	20	1	0	0	3	2	0	0	0	0	0	0	0	>5KM	<=5KM	>5KM	<=5KM	>5KM	>5KM	YES	>5KM	>5KM
SHIBRAMBATI (P) (064)	30	2	32	3	0	0	2	0	0	0	0	0	0	0	0	>5KM	<=5KM	>5KM	<=5KM	>5KM	>5KM	YES	>5KM	>5KM
MIRJAPUR-BANKIPUR G.P. TOTAL :	735	59	794	9	0	2	24	9	19	0	0	0	0	4	2									
NASIBPUR GRAM PANCHAYAT																									
BHANDARDAHA (044)	50	5	55	3	0	0	5	1	0	0	0	0	0	0	0	<=5KM	<=5KM	<=5KM	<=5KM	>5KM	>5KM	YES	>5KM	>5KM
DANSI (089)	64	28	92	5	0	1	4	4	7	0	0	0	0	5	2	<=5KM	<=5KM	<=5KM	<=5KM	>5KM	>5KM	YES	>5KM	>5KM
DIARA (093)	32	0	32	4	0	1	11	4	0	0	0	0	0	0	0	<=5KM	YES	<=5KM	<=5KM	>5KM	>5KM	YES	>5KM	>5KM
GOBINDAPUR (094)	254	15	269	2	0	1	3	3	12	0	0	0	0	2	0	<=5KM	<=5KM	<=5KM	<=5KM	>5KM	>5KM	YES	>5KM	>5KM
MOLLASIMLA (095)	30	2	32	3	0	0	12	0	0	0	0	0	0	0	0	<=5KM	<=5KM	<=5KM	<=5KM	>5KM	>5KM	YES	>5KM	>5KM
NASIBPUR (090)	274	22	296	3	0	1	5	6	18	0	0	0	0	4	1	<=5KM	<=5KM	<=5KM	<=5KM	>5KM	>5KM	YES	>5KM	>5KM
PURUSHOTTOMPUR (047)	20	0	20	1	0	0	10	2	0	0	0	0	0	0	0	<=5KM	<=5KM	<=5KM	<=5KM	>5KM	>5KM	YES	>5KM	>5KM
RAMCHANDRAPUR (096)	12	10	22	1	0	0	1	2	0	0	0	0	0	0	0	<=5KM	<=5KM	<=5KM	<=5KM	>5KM	>5KM	YES	>5KM	>5KM
RASULPUR (088)	64	50	114	1	0	0	5	2	0	0	0	0	0	0	0	<=5KM	<=5KM	<=5KM	<=5KM	>5KM	>5KM	YES	>5KM	>5KM
ROSTAMPUR (P) (087)	12	10	22	0	0	0	1	2	0	0	0	0	0	0	0	<=5KM	<=5KM	<=5KM	<=5KM	>5KM	>5KM	YES	>5KM	>5KM
NASIBPUR G.P. TOTAL :	812	142	954	23	0	4	57	26	37	0	0	0	0	11	3									
SINGUR-I GRAM PANCHAYAT																									
SINGUR (CT) (P)	370	70	440	15	0	3	27	28	370	15	5	12	5	15	8	YES	YES	>5KM	YES	>5KM	>5KM	>5KM	>5KM	>5KM
SINGUR-I G.P. TOTAL :	370	70	440	15	0	3	27	28	370	15	5	12	5	15	8									
SINGUR-II GRAM PANCHAYAT																									
ATHALIA (045)	94	68	162	2	0	0	4	3	9	0	0	0	0	1	0	>5KM	<=5KM	<=5KM	<=5KM	>5KM	>5KM	YES	>5KM	>5KM
GOPALNAGAR (P) (013)	59	98	157	2	0	0	2	10	19	0	0	0	0	2	0	>5KM	<=5KM	<=5KM	YES	>5KM	>5KM	YES	>5KM	>5KM
JAMIRBERIA (046)	23	85	108	3	0	2	1	21	5	0	0	0	0	2	0	>5KM	<=5KM	<=5KM	<=5KM	>5KM	>5KM	YES	>5KM	>5KM
KHORDAAPURBAPUR (P) (014)	86	94	180	1	0	2	1	11	25	0	0	0	0	3	0	>5KM	<=5KM	<=5KM	<=5KM	>5KM	>5KM	YES	>5KM	>5KM
MALLIKPUR (048)	65	69	134	5	0	0	1	3	2	0	0	0	0	3	0	>5KM	<=5KM	<=5KM	<=5KM	>5KM	>5KM	YES	>5KM	>5KM
SINGUR (CT) (P)	188	256	444	4	0	5	2	23	44	0	0	0	0	7	0	>5KM	>5KM	>5KM	>5KM	>5KM	>5KM	>5KM	>5KM	>5KM
SINGUR-II G.P. TOTAL :	515	670	1185	17	0	9	11	71	104	0	0	0	0	18	0									

(P) - Part Mouza i.e., Mouza appears in more than one Gram Panchayat; YES - Located in the Mouza; <=5KM - Located at a distance upto 5 KM; >5KM - Located at a distance more than 5 KM

TARAKESWAR BLOCK

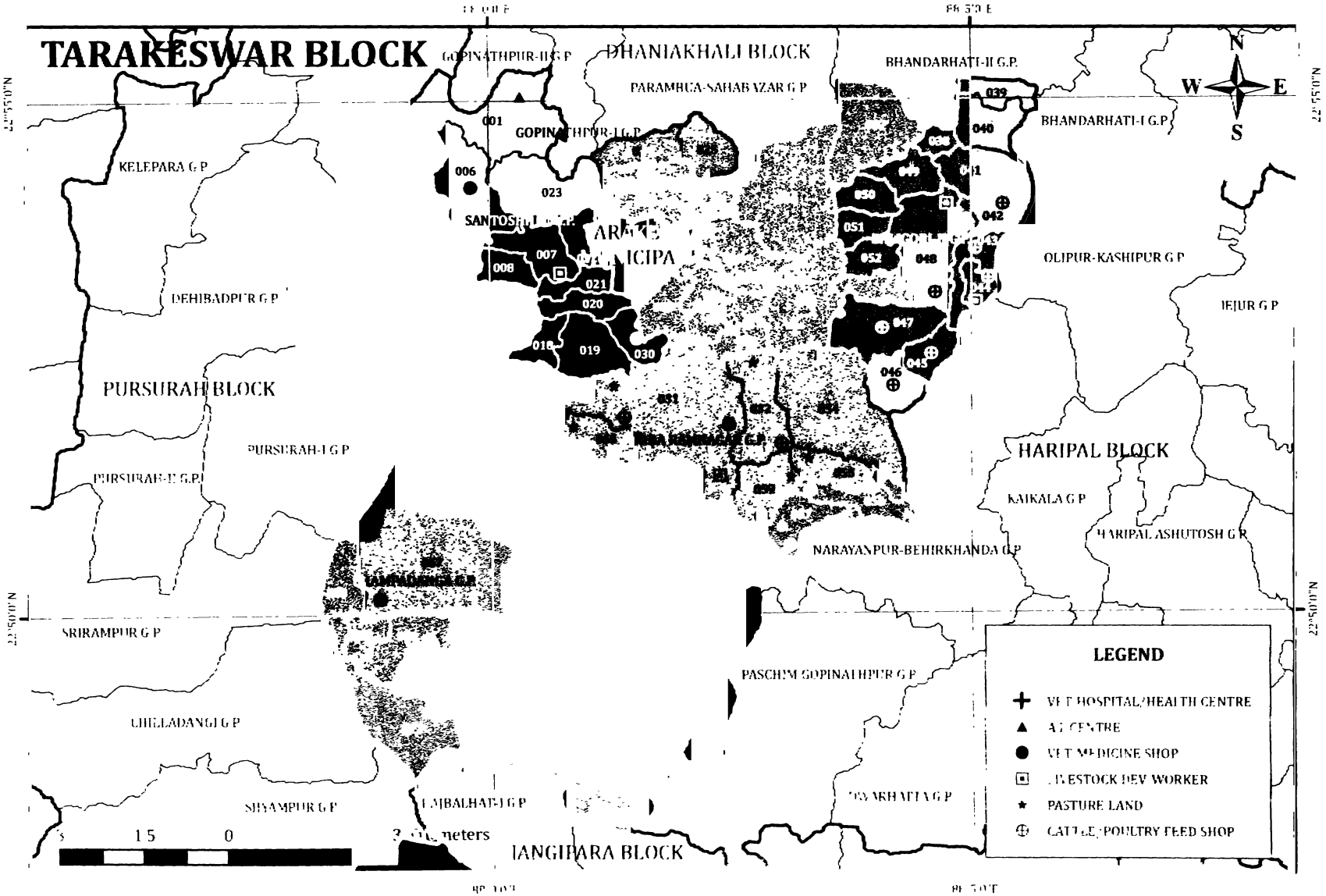

NUMBERS IN THE MAP INDICATE THE J.L.NO OF THE MOUZAS

LIST OF MOUZAS WITH J.L.NO. IN THE REVERSE PAGE

LIST OF MOUZAS WITH J.L. NO. OF TARAKESWAR BLOCK

ASTARA-DUTTAPUR G.P.

056 ADANGACHHI
060 MUJPUR
[illegible] SALEPUR
[illegible] DATTAPUR
[illegible] BAMUNPARA
[illegible] EKDALU
066 ASTARA
079 COBRA
082 CHAKDAHA

BALIGORI-I G.P.

026 BAJITPUR
029 TARAKESWAR
[illegible] [illegible]
[illegible] [illegible]
035 BAIDYAPUR
[illegible] MIRZAPUR
[illegible] [illegible]
053 BALIGARI
054 JAYNAGAR

BALIGORI-II G.P.

038 BHARAMALPUR
039 RAMBATI
040 KULUT
041 SOMSERPUR
042 MAHESHPUR
043 RADHANAGAR
044 NANDANBATI
045 SARDARPUR
046 KANAIPUR
047 BAGBARI
048 MADPUR
049 KALAPUKUR
[illegible] MANOHARPUR
[illegible] BALLABHPUR
[illegible] [illegible]

BHANJIPUR G.P.

[illegible] [illegible]
[illegible] [illegible]
027 HAULI
028 BHANJIPUR

CHAMPADANGA G.P.

067 CHANPADANGA
068 SAHACHAK
069 PASCHIM RAMNAGAR
070 BEREMUL
072 BINAGRAM

KESHABCHAK G.P.

002 NACHHIPUR
003 KANRARIA
004 KULTEGHARI

KESHABCHAK G.P.

005 MOHANBATI
009 SHIBPUR
010 TULYAN
012 KESHABCHAK
016 KETERA

NAITA-MALPAHARPUR G.P.

071 TAJPUR
073 NAITA
074 JAGANNATHPUR
075 BELHAND
076 DARBESHPUR
077 NABINA
078 ANKARGARIA
[illegible] BINODBATI
[illegible] [illegible]
083 PIASARA
084 COBARHANDA
[illegible] [illegible]
086 GANGARAMBATI
087 TIMNA
088 MALPAHARPUR
089 RAMCHANDRAPUR
090 PANCHGACHHI

PURBA RAMNAGAR G.P.

031 RAMNAGAR
032 TYAGRA
055 SHYAMPUR
056 KUNJABAN
057 BHABANIPUR
059 PRATIHARPUR
[illegible] JAGABANPUR

SANTOSHPUR G.P.

[illegible] SANTOSHPUR
[illegible] [illegible]
[illegible] GAURHAT
008 NAYPARA
018 GAYESHPUR
019 BISHNUBATI
020 GURE
021 BHATA
022 SAHAPUR
023 CHANDUR
030 BHIMPUR

TALPUR G.P.

011 TALPUR
013 LASKARPUR
014 MOKTARPUR
015 MAKRAR
017 RAMNARAYANPUR

Administrative Divisions (in number), 2005

Police Station	Panchayat Samity	Gram Panchayat	Mouza	Household	Town
1	1	10	90	33,426	-

Population and Density of Population (per sq. kms.), 2001

Population	Density of Population	Area (Sq. K.M.)
1,62,371	1,354	119.93

Population (in number), 2001

Male	Female	Total
83,174	79,197	1,62,371

Scheduled Castes and Scheduled Tribes Population by Sex (in no.), 2001

Scheduled Castes			Scheduled Tribes		
Male	Female	Total	Male	Female	Total
41,934	41,480	83,414	14,419	14,446	28,865

Broad Pattern of Land Utilisation (in hect.), 2002-2003

Cultivable area	Residual area	Forest area
7,724	3744.06	-

Percentage of Literates by Sex, 2001

Male	Female	Total
83.20	64.40	74.10

Number of Schools (General Education), 2005-2006

Primary	Middle/High	Higher Secondary
114	-/12	8

Number of Students (General Education), 2005-2006

Class	I to V	VI to VIII	IX to X	XI to XII
Total	**15,007**	-	**8,152**	**5,520**

Number of Teachers (General Education), 2005-2006

School	Primary	Junior High	High	Higher Sec.
Total	[illegible]	-	**170**	**102**

Distribution of Colleges, 2005-2006

Name	No.
Colleges / University	**1**
Professional & Technical Schools & Colleges	-
Special & Non-Formal Education	**175**
Total	**176**

Health Facilities, 2005

Hospital	Health centre	Clinic & Dispensary	Total	Total bed	No. of Doctor
1	**2**	**33**	**36**	**68**	**7**

No. of Veterinary Hospitals

State Animal Health Centre	Block Animal Health Centre	Additional Block Health Centre	Animal Development Aid Centre	Mobile Animal Health Centre	Artificial Insemination (A.I.) Centre
-	**1**	**1**	**9**	-	**6**

BAR DIAGRAM SHOWING POPULATION OF LIVESTOCK SPECIES IN TARAKESWAR BLOCK

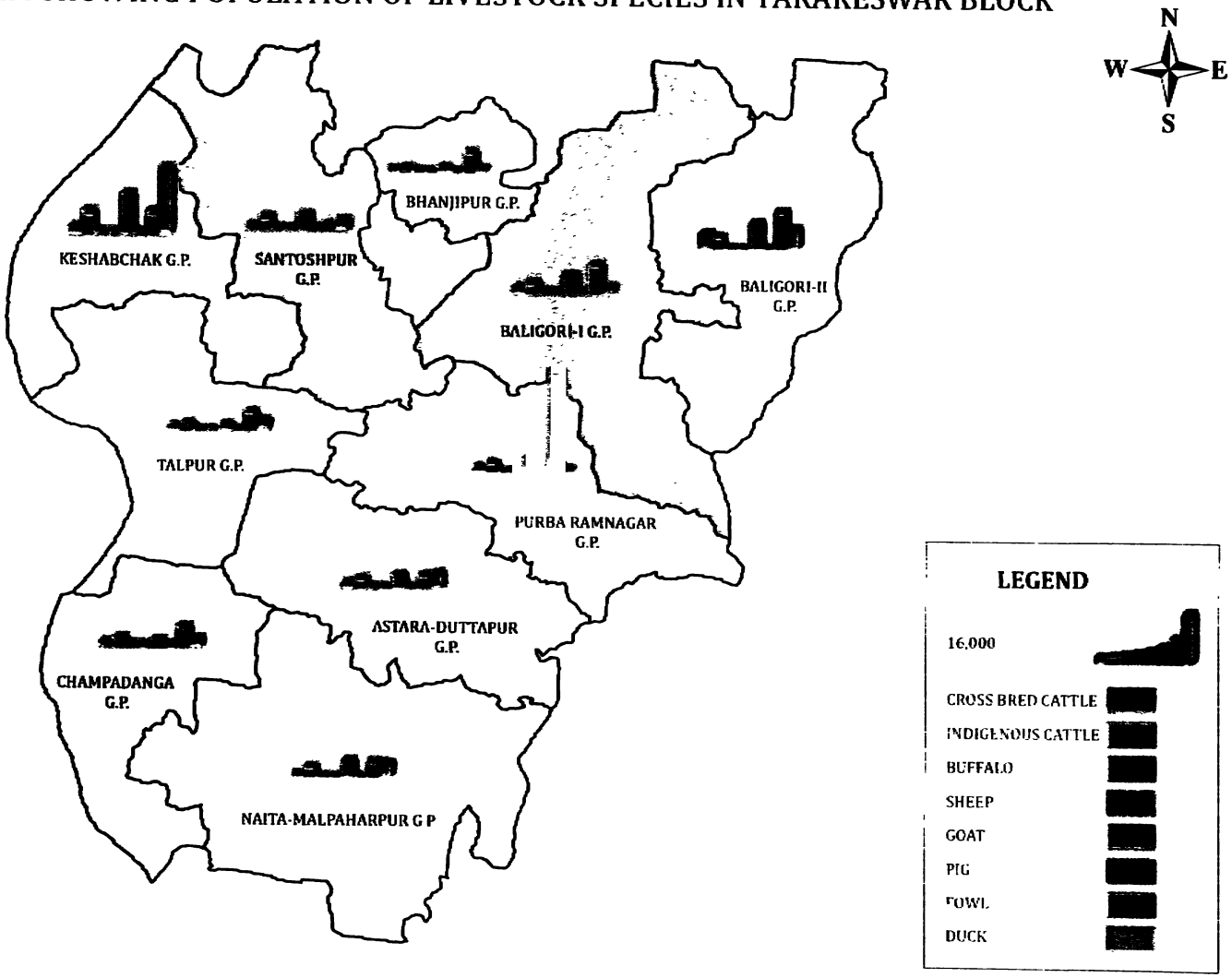

TARAKESWAR BLOCK AT A GLANCE

	[redacted]	[redacted]				
Cross-Bred Cattle	13,053	75	109	73	27	29
Indigenous Cattle	29,480	169	246	232	174	185
Total Cattle	42,533	243	355	305	201	214
Buffalo	82	0	1	10	8	9
Sheep	0	0	0	2	17	18
Goat	46,185	264	385	241	158	168
Pig	133	1	1	9	8	9
Dog	3,319	19	28	25	18	19
Deshi Fowl	31,432	180	262	318	304	324
Improved Fowl	53,952	309	450	381	241	257
Total Fowl	85,384	488	712	699	545	580
Deshi Drake, Duck & Duckling	41,658	238	347	266	119	126
Improved Drake, Duck & Duckling	4,899	28	41	17	9	9
Total Drake, Duck & Duckling	46,557	266	388	283	127	135
Turkey, Quail & Other Poultry Bird	24	0	0	7	3	3
Total Poultry Bird	131,965	755	1100	989	675	719
Wooden Plough	5,073	29	42	15	22	24
Steel Plough	1,512	9	13	7	7	7
Animal Cart	0	0	0	6	8	9
Leveller	5,657	32	47	18	22	23
Chaff Cutter	9,209	53	77	25	12	13
Total No. of Persons of Fishery Households	755	4	6	11	10	10
Actual Operation in Fishing Activity	791	5	7	2	3	3
Marketing of Fish & Other Fishing Occupation	150	1	1	2	2	2

POPULATION SHARE OF BOVINES AND SMALL ANIMALS

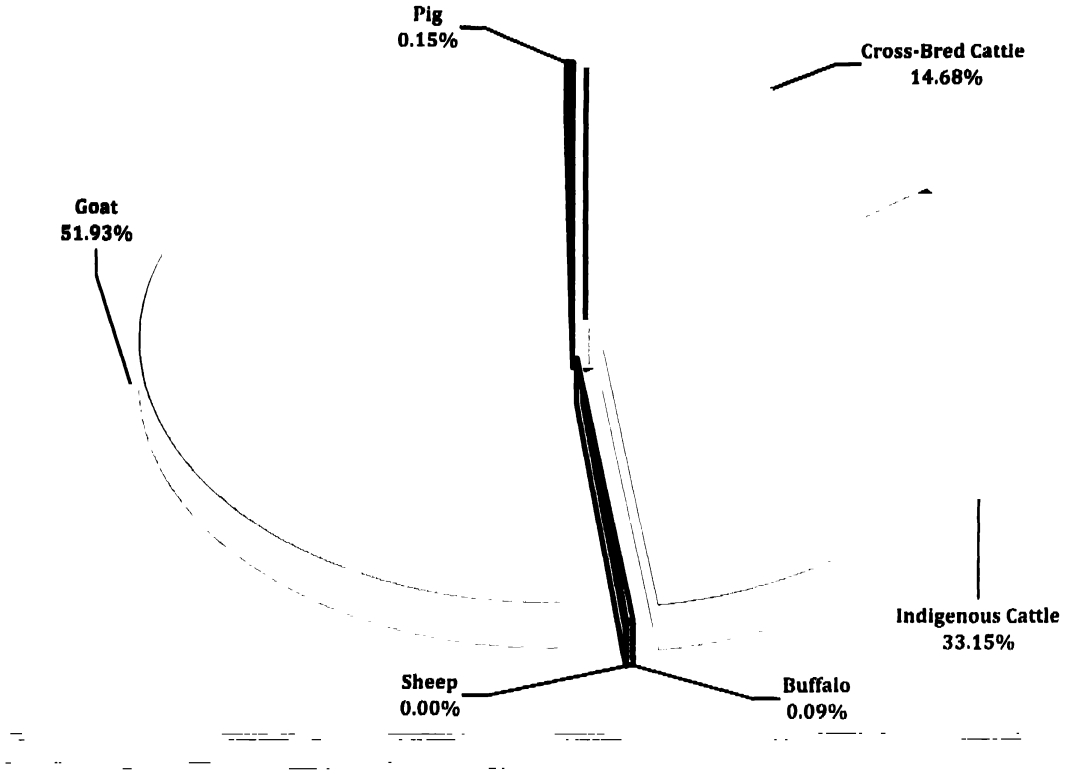

POPULATION SHARE OF FOWL AND DUCK

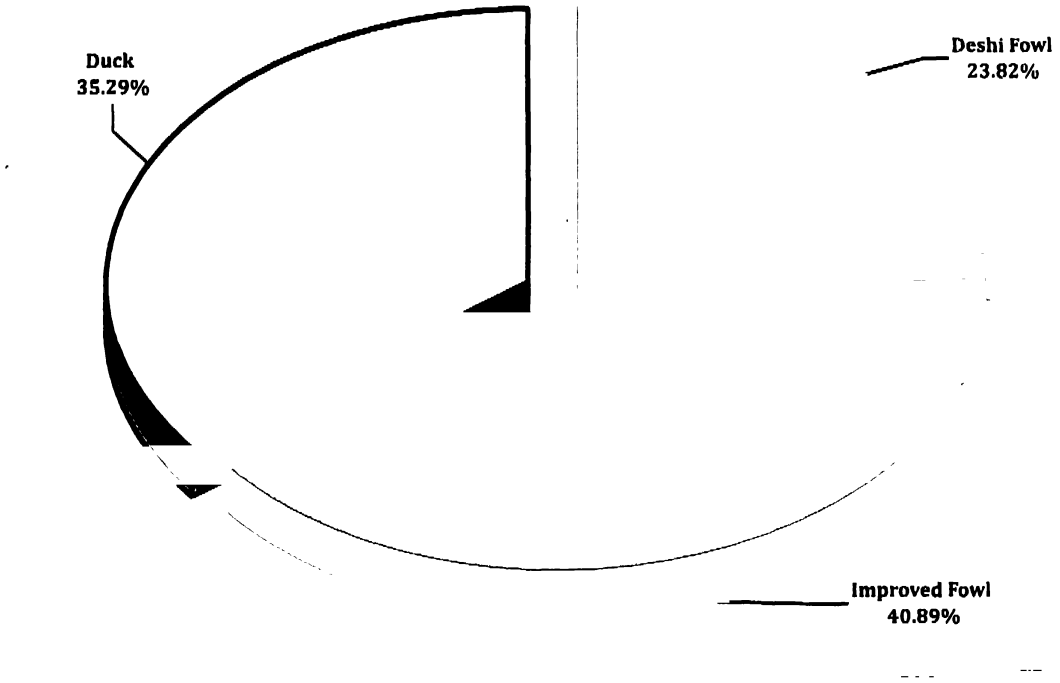

GRAM PANCHAYATWISE BOVINE POPULATION

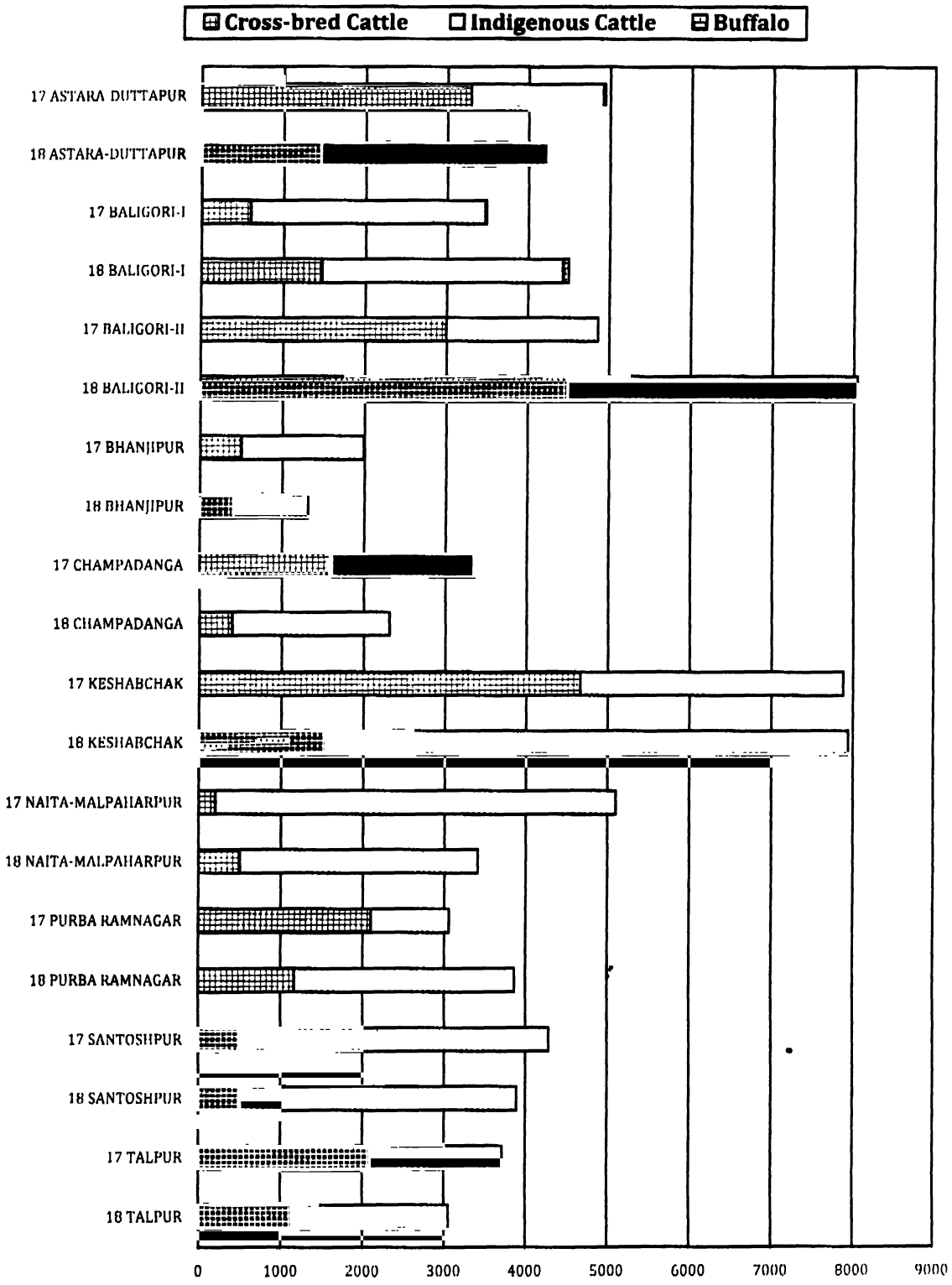

17 - PREVIOUS LIVESTOCK CENSUS, 2003; 18 - PRESENT LIVESTOCK CENSUS, 2007

GRAM PANCHAYATWISE POPULATION OF SMALL ANIMALS

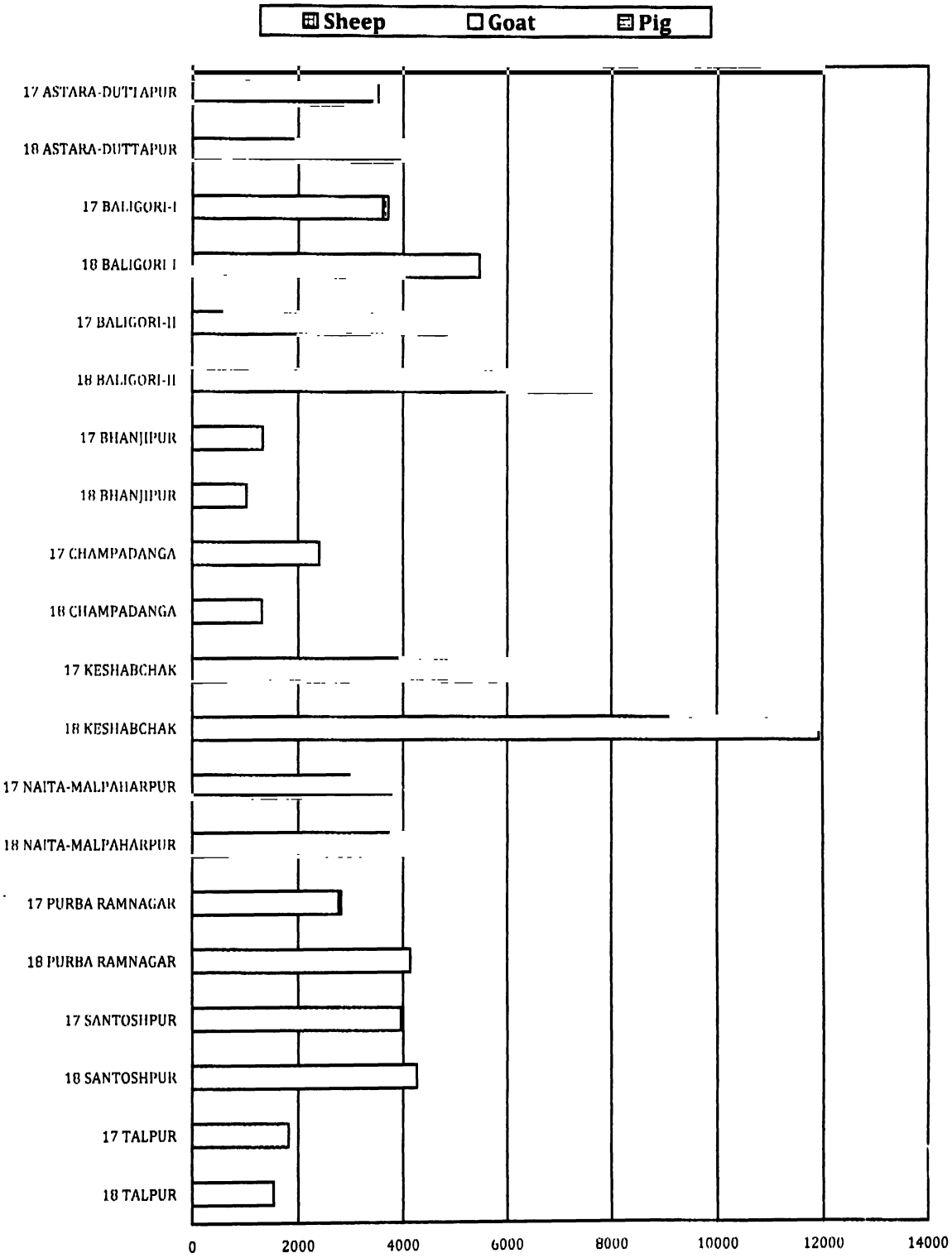

17 - PREVIOUS LIVESTOCK CENSUS, 2003; 18 - PRESENT LIVESTOCK CENSUS, 2007

GRAM PANCHAYATWISE POPULATION OF POULTRY BIRDS



17 - PREVIOUS LIVESTOCK CENSUS, 2003; 18 - PRESENT LIVESTOCK CENSUS, 2007

18th ALL INDIA LIVESTOCK CENSUS, AGRICULTURE IMPLEMENTS AND MACHINERY, FISHERY STATISTICS, WEST BENGAL

Reference Date : 15.10.2007

HOOGHLY DISTRICT

NAME OF THE GRAM PANCHAYAT	No. of Agricultural Households (areawise)									No. of Households based on Nature of Feeding			
	Upto 1 cottah	Above 1 cottah upto 10 cottah	Above 10 cottah upto 1 bigha	Above 1 bigha upto 3 bigha	Above 3 bigha upto 7½ bigha	Above 7½ bigha upto 15 bigha	Above 15 bigha upto 30 bigha	Above 30 bigha upto 75 bigha	Above 75 bigha	Stall feeding	Grazing	Both	Free ranging
1	2	3	4	5	6	7	8	9	10	11	12	13	14
TARAKESWAR BLOCK													
ASTARA-DUTTAPUR G.P.	257	501	472	750	381	83	12	2	0	1108	0	875	0
BALIGORI-I G.P.	1552	801	419	571	301	97	7	0	0	531	195	1279	24
BALIGORI-II G.P.	605	398	759	719	246	45	6	0	0	449	727	1300	129
BHANJIPUR G.P.	368	100	90	171	86	21	2	0	0	470	4	147	1
CHAMPADANGA G.P.	612	484	524	349	161	17	0	1	0	356	0	941	620
KESHABCHAK G.P.	640	421	679	684	107	10	0	0	0	483	36	2577	24
NAITA-MALPAHARPUR G.P.	587	600	594	885	581	111	7	0	0	147	48	1656	0
PURBA RAMNAGAR G.P.	1176	196	273	795	239	50	2	0	0	1675	0	1059	0
SANTOSHPUR G.P.	154	356	740	802	421	28	0	0	5	1261	28	787	142
TALPUR G.P.	885	949	572	637	229	45	3	0	0	1201	26	415	970
TARAKESWAR BLOCK TOT :	**6,836**	**4,806**	**5,122**	**6,363**	**2,752**	**507**	**39**	**3**	**5**	**7,681**	**1,064**	**11,036**	**1,910**

18th ALL INDIA LIVESTOCK CENSUS, AGRICULTURE IMPLEMENTS AND MACHINERY, FISHERY STATISTICS, WEST BENGAL

Reference Date : 15.10.2007

HOOGHLY DISTRICT

NAME OF THE GRAM PANCHAYAT	Major Occupationwise No. of Households								No. of Households using different Sources of Fodder			
	Agricul-ture	Agricul-ture labourer	Cattle & Buffalo rearing	Sheep, Goat & Pig rearing	Poultry & allied activities	Other activities related to livestock	Fisheries & allied activities	Others	Own produce	Bought from market/ other persons	Both own produce & bought	Other sources
1	15	16	17	18	19	20	21	22	23	24	25	26
TARAKESWAR BLOCK												
ASTARA-DUTTAPUR G.P.	1084	1347	23	0	2	0	0	749	195	1095	693	0
BALIGORI-I G.P.	1112	1742	8	1	4	2	25	853	605	1040	378	81
BALIGORI-II G.P.	1645	1034	0	0	0	0	0	129	207	286	979	38
BHANJIPUR G.P.	270	278	0	0	4	0	4	284	108	369	25	120
CHAMPADANGA G.P.	721	780	4	0	1	1	34	689	9	224	738	652
KESHABCHAK G.P.	2282	1388	0	0	0	0	15	237	950	749	1427	0
NAITA-MALPAHARPUR G.P.	1160	1393	2	0	3	0	0	806	790	382	713	0
PURBA RAMNAGAR G P.	1069	1537	0	0	0	8	0	117	1138	1176	417	0
SANTOSHPUR G.P.	1218	880	0	0	0	0	19	952	935	54	843	96
TALPUR G.P.	1682	1334	26	8	22	3	0	245	586	764	130	37
TARAKESWAR BLOCK TOT :	12,243	11,713	63	9	36	14	97	5,061	5,523	6,139	6,343	1,024

18th ALL INDIA LIVESTOCK CENSUS, AGRICULTURE IMPLEMENTS AND MACHINERY, FISHERY STATISTICS, WEST BENGAL

Reference Date : 15.10.2007

HOOGHLY DISTRICT

NAME OF THE GRAM PANCHAYAT	No. of Households Availing institutional financial		Different uses of dung Householdwise (average daily kg.)				No. of Households/Khatals/Farms etc. using different Livestock							
							Livestock							
	Yes	No	Total dung produced (kg.)	Used for fuel (daily kg.)	Used for manure (daily kg.)	Used in other ways (kg.)	Cross-bred Cattle	Indi-genous Cattle	Buffalo	Sheep	Goat	Pig	Dog	Rabbit
1	27	28	29	30	31	32	33	34	35	36	37	38	39	40
TARAKESWAR BLOCK														
ASTARA-DUTTAPUR G.P.	0	3205	34078	20859	10579	2640	676	1336	11	0	1135	0	31	0
BALIGORI-I G.P.	2	3745	31823	23760	5246	2817	619	1517	4	0	1885	0	145	2
BALIGORI-II G.P.	0	2810	17956	12130	4809	1017	1139	1169	0	0	1460	0	28	0
BHANJIPUR G.P.	3	837	11864	9370	2494	0	229	497	0	0	349	0	30	1
CHAMPADANGA G.P.	0	2230	13483	11019	641	1823	204	1073	0	0	533	0	19	0
KESHABCHAK G.P.	14	3908	55562	51595	911	3056	692	2449	0	0	1839	0	256	0
NAITA-MALPAHARPUR G.P.	0	3365	25872	22303	2882	700	324	1535	0	0	1532	15	158	2
PURBA RAMNAGAR G.P.	11	2720	16407	14164	155	2088	732	1625	0	0	1239	0	9	0
SANTOSHPUR G.P.	0	3069	52870	21938	30911	21	267	1869	0	0	1206	0	58	2
TALPUR G.P.	7	3313	19578	17127	2488	2	680	1173	0	0	581	0	28	0
TARAKESWAR BLOCK TOT :	**37**	**29,202**	**279,493**	**204,265**	**61,116**	**14,164**	**5,562**	**14,243**	**15**	**0**	**11,759**	**15**	**762**	**7**

18th ALL INDIA LIVESTOCK CENSUS, AGRICULTURE IMPLEMENTS AND MACHINERY, FISHERY STATISTICS, WEST BENGAL

HOOGHLY DISTRICT

Reference Date : 15.10.2007

NAME OF THE GRAM PANCHAYAT	No. of Households/Khatals/Farms etc. having Poultry or Producing Milk				No. and classification of source of data														
	Poultry Birds			Milk Producing House-hold	Household	Khatal	Goshala	Dairy	Poultry Farm	Sheep, Goat, Pig etc. Farm	Livestock Market/Hat	Poultry Hatchery	Agriculture Farm	Meat Shop				Fish Shop	Others (Fish Jetty, Harbour, Processing Centre, Fish Hatchery etc.)
	Fowl	Duck	Other Poultry Birds											Sheep	Goat	Pig	Poultry		
1	41	42	43	44	45	46	47	48	49	50	51	52	53	54	55	56	57	58	59
TARAKESWAR BLOCK																			
ASTARA-DUTTAPUR G.P.	839	1486	0	966	3205	0	0	0	0	0	0	0	0	0	0	0	0	0	0
BALIGORI-I G.P.	1207	644	10	1021	3744	2	0	0	0	1	0	0	0	0	0	0	0	0	0
BALIGORI-II G.P.	1779	1014	0	1537	2810	0	0	0	0	0	0	0	0	0	0	0	0	0	0
BHANJIPUR G.P.	169	167	1	252	836	0	0	0	4	0	0	0	0	0	0	0	0	0	0
CHAMPADANGA G.P.	484	654	0	333	2230	0	0	0	0	0	0	0	0	0	0	0	0	0	0
KESHABCHAK G.P.	579	2634	100	2699	3922	0	0	0	0	0	0	0	0	0	0	0	0	0	0
NAITA-MALPAHARPUR G.P.	1196	1262	0	963	3365	0	0	0	0	0	0	0	0	0	0	0	0	0	0
PURBA RAMNAGAR G.P.	517	832	8	625	2731	0	0	0	0	0	0	0	0	0	0	0	0	0	0
SANTOSHPUR G.P.	254	785	0	757	3069	0	0	0	0	0	0	0	0	0	0	0	0	0	0
TALPUR G.P.	317	1082	3	820	3320	0	0	0	0	0	0	0	0	0	0	0	0	0	0
TARAKESWAR BLOCK TOT :	**7,341**	**10,560**	**122**	**9,973**	**29,232**	**2**	**0**	**0**	**4**	**1**	**0**	**0**	**0**	**0**	**0**	**0**	**0**	**0**	**0**

18th ALL INDIA LIVESTOCK CENSUS, AGRICULTURE IMPLEMENTS AND MACHINERY, FISHERY STATISTICS, WEST BENGAL

Reference Date : 15.10.2007

HOOGHLY DISTRICT

JERSEY CROSS-BRED CATTLE

NAME OF THE GRAM PANCHAYAT	MALE JERSEY CROSS-BRED CATTLE							FEMALE JERSEY CROSS-BRED CATTLE							Total Jersey Cross-bred Cattle (66+73)
	Under 1 year	1 to 2½ years	Over 2½ years (Major use)				Total Male Jersey Cross-bred Cattle (60+61+62+63+64+65)	Under 1 year	1 to 2½ years	Over 2½ years			Above 10 years	Total Female Jersey Cross-bred Cattle (67+68+69+70+71+72)	
			Used for Breeding only	Mainly used for Agri-culture	Mainly used for Bullock Cart	Others				In milk	Dry	Not calved once			
1	60	61	62	63	64	65	66	67	68	69	70	71	72	73	74
TARAKESWAR BLOCK															
ASTARA-DUTTAPUR G.P.	66	13	0	0	0	0	79	61	87	170	122	32	2	474	553
BALIGORI-I G.P.	134	21	0	0	0	0	155	340	232	526	174	18	0	1290	1445
BALIGORI-II G.P.	1128	1013	0	0	0	0	2141	737	790	512	163	30	0	2232	4373
BHANJIPUR G.P.	27	21	0	0	0	0	48	60	94	120	50	21	0	345	393
CHAMPADANGA G.P.	22	6	0	0	0	0	28	69	70	82	110	36	0	367	395
KESHABCHAK G.P.	123	3	0	0	0	0	126	228	122	372	55	3	0	780	906
NAITA-MALPAHARPUR G.P.	5	0	0	0	0	0	5	5	1	10	3	0	0	19	24
PURBA RAMNAGAR G.P.	35	25	4	0	0	0	64	198	305	249	177	135	3	1067	1131
SANTOSHPUR G.P.	61	4	1	0	0	0	66	129	96	142	44	0	0	411	477
TALPUR G.P.	62	3	0	1	0	0	66	113	67	151	73	2	0	406	472
TARAKESWAR BLOCK TOT :	1,663	1,109	5	1	0	0	2,778	1,940	1,864	2,334	971	277	5	7,391	10,169

18th ALL INDIA LIVESTOCK CENSUS, AGRICULTURE IMPLEMENTS AND MACHINERY, FISHERY STATISTICS, WEST BENGAL

Reference Date : 15.10.2007

HOOGHLY DISTRICT

HOLSTEIN FRIESIAN CROSS-BRED CATTLE

NAME OF THE GRAM PANCHAYAT	MALE HOLSTEIN FRIESIAN CROSS-BRED CATTLE							FEMALE HOLSTEIN FRIESIAN CROSS-BRED CATTLE							Total Holstein Friesian Cross-bred Cattle (81+88)
	Under 1 year	1 to 2½ years	Over 2½ years (Major use)				Total Male Holstein Friesian Cross bred Cattle (75+76+77+78+79+80)	Under 1 year	1 to 2½ years	Over 2½ years			Above 10 years	Total Female Holstein Friesian Cross-bred Cattle (82+83+84+85+86+87)	
			Used for Breeding only	Mainly used for Agri-culture	Mainly used for Bullock Cart	Others				In milk	Dry	Not calved once			
1	75	76	77	78	79	80	81	82	83	84	85	86	87	88	89
TARAKESWAR BLOCK															
ASTARA-DUTTAPUR G.P.	0	0	0	0	0	0	0	0	0	0	0	0	0	0	0
BALIGORI-I G.P.	1	0	0	0	0	0	1	4	1	13	1	2	0	21	22
BALIGORI-II G.P.	26	28	0	0	0	0	54	23	17	14	10	1	0	65	119
BHANJIPUR G.P.	0	0	0	0	0	0	0	0	1	6	2	3	0	12	12
CHAMPADANGA G.P.	0	0	0	0	0	0	0	0	0	0	0	0	0	0	0
KESHABCHAK G.P.	81	0	8	0	0	0	89	140	95	226	57	0	0	518	607
NAITA-MALPAHARPUR G.P.	0	0	0	0	0	0	0	1	0	1	0	0	0	2	2
PURBA RAMNAGAR G.P.	0	0	0	0	0	0	0	3	8	1	4	7	0	23	23
SANTOSHPUR G.P.	3	0	1	0	0	0	4	6	4	9	0	0	0	19	23
TALPUR G.P.	5	0	0	15	0	0	20	16	12	19	7	1	0	55	75
TARAKESWAR BLOCK TOT :	116	28	9	15	0	0	168	193	138	289	81	14	0	715	883

18th ALL INDIA LIVESTOCK CENSUS, AGRICULTURE IMPLEMENTS AND MACHINERY, FISHERY STATISTICS, WEST BENGAL

Reference Date : 15.10.2007

HOOGHLY DISTRICT

OTHER CROSS-BRED CATTLE

NAME OF THE GRAM PANCHAYAT	MALE OTHER CROSS-BRED CATTLE							FEMALE OTHER CROSS-BRED CATTLE							Total Other Cross-bred Cattle (96+103)
	Under 1 year	1 to 2½ years	Over 2½ years (Major use)				Total Male Other Cross-bred Cattle (90+91+92+93+94+95)	Under 1 year	1 to 2½ years	Over 2½ years			Above 10 years	Total Female Other Cross-bred Cattle (97+98+99+100+101+102)	
			Used for Breeding only	Mainly used for Agri-culture	Mainly used for Bullock Cart	Others				In milk	Dry	Not calved once			
1	90	91	92	93	94	95	96	97	98	99	100	101	102	103	104
TARAKESWAR BLOCK															
ASTARA-DUTTAPUR G.P.	82	18	3	0	0	0	103	108	194	246	215	32	0	795	898
BALIGORI-I G.P.	0	0	0	0	0	0	0	0	0	0	0	0	0	0	0
BALIGORI-II G.P	0	0	0	0	0	0	0	0	0	0	0	0	0	0	0
BHANJIPUR G.P.	0	0	0	0	0	0	0	0	0	0	0	0	0	0	0
CHAMPADANGA G.P.	0	0	0	0	0	0	0	0	0	0	0	0	0	0	0
KESHABCHAK G P.	3	0	0	0	0	0	3	5	7	9	0	0	0	21	24
NAITA-MALPAHARPUR G.P.	58	3	0	0	0	0	61	91	94	150	53	21	4	413	474
PURBA RAMNAGAR G P.	1	0	0	0	0	0	1	0	4	1	1	3	0	9	10
SANTOSHPUR G P.	0	0	0	0	0	0	0	1	5	0	0	0	0	6	6
TALPUR G.P.	47	1	0	28	0	0	76	132	102	175	97	7	0	513	589
TARAKESWAR BLOCK TOT :	**191**	**22**	**3**	**28**	**0**	**0**	**244**	**337**	**406**	**581**	**366**	**63**	**4**	**1,757**	**2,001**

18th ALL INDIA LIVESTOCK CENSUS, AGRICULTURE IMPLEMENTS AND MACHINERY, FISHERY STATISTICS, WEST BENGAL

HOOGHLY DISTRICT

Reference Date : 15.10.2007

TOTAL CROSS-BRED CATTLE

NAME OF THE GRAM PANCHAYAT	TOTAL MALE CROSS-BRED CATTLE							TOTAL FEMALE CROSS-BRED CATTLE							Total Cross-bred Cattle (111+118)
	Under 1 year (60+75+90)	1 to 2½ years (61+76+91)	Over 2½ years (Major use)				Total Male Other Cross-bred Cattle (105+106+107+108+109+110)	Under 1 year (67+82+97)	1 to 2½ years (68+83+98)	Over 2½ years			Above 10 years (72+87+102)	Total Female Cross-bred Cattle (112+113+114+115+116+117)	
			Used for Breeding only (62+77+92)	Mainly used for Agriculture (63+78+93)	Mainly used for Bullock Cart (64+79+94)	Others (65+80+95)				In milk (69+84+99)	Dry (70+85+100)	Not calved once (71+86+101)			
1	105	106	107	108	109	110	111	112	113	114	115	116	117	118	119
TARAKESWAR BLOCK															
ASTARA-DUTTAPUR G.P.	148	31	3	0	0	0	182	169	281	416	337	64	2	1269	1451
BALIGORI-I G.P.	135	21	0	0	0	0	156	344	233	539	175	20	0	1311	1467
BALIGORI-II G.P.	1154	1041	0	0	0	0	2195	760	807	526	173	31	0	2297	4492
BHANJIPUR G.P.	27	21	0	0	0	0	48	60	95	126	52	24	0	357	405
CHAMPADANGA G.P.	22	6	0	0	0	0	28	69	70	82	110	36	0	367	395
KESHABCHAK G.P.	207	3	8	0	0	0	218	373	224	607	112	3	0	1319	1537
NAITA-MALPAHARPUR G.P.	63	3	0	0	0	0	66	97	95	161	56	21	4	434	500
PURBA RAMNAGAR G.P.	36	25	4	0	0	0	65	201	317	251	182	145	3	1099	1164
SANTOSHPUR G.P.	64	4	2	0	0	0	70	136	105	151	44	0	0	436	506
TALPUR G.P.	114	4	0	44	0	0	162	261	181	345	177	10	0	974	1136
TARAKESWAR BLOCK TOT :	1,970	1,159	17	44	0	0	3,190	2,470	2,408	3,204	1,418	354	9	9,863	13,053

18th ALL INDIA LIVESTOCK CENSUS, AGRICULTURE IMPLEMENTS AND MACHINERY, FISHERY STATISTICS, WEST BENGAL

Reference Date : 15.10.2007

HOOGHLY DISTRICT

INDIGENOUS BREED CATTLE (SAHIWAL, HARIANA, SIRI, GIR, RED SINDHI ETC.)

NAME OF THE GRAM PANCHAYAT	MALE INDIGENOUS BREED CATTLE							FEMALE INDIGENOUS BREED CATTLE							Total Indi-genous Breed Cattle (126+133)	Breedwise Breakup of Total Indigenous Breed Cattle				
	Under 1 year	1 to 3 years	Over 3 years (Major work basis)				Total Male Indigenous Breed Cattle (120+121+122+123+124+125)	Under 1 year	1 to 3 years	Over 3 years			Above 10 years	Total Female Indigenous Breed Cattle (127+128+129+130+131+132)		Total No. of Sahiwal	Total No. of Hariana	Total No. of Siri	Total No. of Gir	Total Red Sindhi & Others
			Used for Breeding only	Mainly used for Agri-culture	Mainly used for Bullock Cart	Others				In milk	Dry	Not calved once								
1	120	121	122	123	124	125	126	127	128	129	130	131	132	133	134	135	136	137	138	139
TARAKESWAR BLOCK																				
ASTARA-DUTTAPUR G.P.	0	0	0	0	0	0	0	0	0	0	0	0	0	0	0	0	0	0	0	0
BALIGORI-I G.P.	15	5	0	0	0	0	20	37	50	60	15	5	0	167	187	187	0	0	0	0
BALIGORI-II G.P.	70	82	0	0	0	0	152	59	70	47	12	9	0	197	349	0	0	0	0	0
BHANJIPUR G.P.	3	1	0	0	0	0	4	3	22	1	1	7	0	34	38	38	0	0	0	0
CHAMPADANGA G.P.	2	0	0	0	0	0	2	1	0	2	0	1	0	4	6	6	0	0	0	0
KESHABCHAK G.P.	1	0	0	0	0	0	1	0	0	1	0	0	0	1	2	2	0	0	0	0
NAITA-MALPAHARPUR G.P.	0	0	0	0	0	0	0	0	0	0	0	0	0	0	0	0	0	0	0	0
PURBA RAMNAGAR G.P.	49	24	0	0	0	0	73	170	242	181	251	237	0	1081	1154	0	0	0	0	0
SANTOSHPUR G.P.	4	2	0	2	0	0	8	2	13	4	0	0	0	19	27	26	1	0	0	0
TALPUR G.P.	69	1	0	40	0	0	110	118	103	190	80	6	0	497	607	607	0	0	0	0
TARAKESWAR BLOCK TOT :	213	115	0	42	0	0	370	390	500	486	359	265	0	2,000	2,370	866	1	0	0	0

18th ALL INDIA LIVESTOCK CENSUS, AGRICULTURE IMPLEMENTS AND MACHINERY, FISHERY STATISTICS, WEST BENGAL

Reference Date : 15.10.2007

HOOGHLY DISTRICT

BENGAL / NON-DESCRIPT INDIGENOUS CATTLE

NAME OF THE GRAM PANCHAYAT	MALE BENGAL / NON-DESCRIPT INDIGENOUS CATTLE							FEMALE BENGAL / NON-DESCRIPT INDIGENOUS CATTLE							Total Bengal/Non-descript Indigenous Cattle (146+153)
	Under 1 year	1 to 3 years	Over 3 years (Major work basis)				Total Male Bengal/Non-descript Indigenous Cattle (140+141+142+143+144+145)	Under 1 year	1 to 3 years	Over 3 years			Above 10 years	Total Female Bengal/Non-descript Indigenous Cattle (147+148+149+150+151+152)	
			Used for Breeding only	Mainly used for Agri-culture	Mainly used for Bullock Cart	Others				In milk	Dry	Not calved once			
1	140	141	142	143	144	145	146	147	148	149	150	151	152	153	154
TARAKESWAR BLOCK															
ASTARA-DUTTAPUR G.P.	350	253	2	46	0	0	651	451	482	694	497	15	2	2141	2792
BALIGORI-I G.P.	91	210	9	98	4	0	412	593	562	766	418	28	0	2367	2779
BALIGORI-II G.P.	747	608	0	14	0	0	1369	529	614	515	138	44	0	1840	3209
BHANJIPUR G.P.	67	67	4	61	0	0	199	89	228	165	152	37	1	672	871
CHAMPADANGA G.P.	140	47	2	36	0	0	225	285	391	270	647	99	0	1692	1917
KESHABCHAK G.P.	1085	126	2	327	0	0	1540	1287	802	2337	437	1	0	4864	6404
NAITA-MALPAHARPUR G.P.	382	59	4	26	0	0	471	576	521	891	384	68	1	2441	2912
PURBA RAMNAGAR G.P.	39	25	0	40	0	0	104	188	420	191	352	294	0	1445	1549
SANTOSHPUR G.P.	245	49	2	562	0	0	858	547	839	769	349	0	0	2504	3362
TALPUR G.P.	110	8	3	50	0	0	171	282	245	418	183	16	0	1144	1315
TARAKESWAR BLOCK TOT :	3,256	1,452	28	1,260	4	0	6,000	4,827	5,104	7,016	3,557	602	4	21,110	27,110

18th ALL INDIA LIVESTOCK CENSUS, AGRICULTURE IMPLEMENTS AND MACHINERY, FISHERY STATISTICS, WEST BENGAL

Reference Date : 15.10.2007

HOOGHLY DISTRICT

TOTAL INDIGENOUS CATTLE

NAME OF THE GRAM PANCHAYAT	TOTAL MALE INDIGENOUS CATTLE							TOTAL FEMALE INDIGENOUS CATTLE							Total Indigenous Cattle (161+168)
	Under 1 year (120+140)	1 to 3 years (121+141)	Over 3 years (Major work basis)				Total Male Indigenous Cattle (155+156+157+158+159+160)	Under 1 year (127+147)	1 to 3 years (128+148)	Over 3 years			Above 10 years (132+152)	Total Female Indigenous Cattle (162+163+164+165+166+167)	
			Used for Breeding only (122+142)	Mainly used for Agri-culture (123+143)	Mainly used for Bullock Cart (124+144)	Others (125+145)				In milk (129+149)	Dry (130+150)	Not calved once (131+151)			
1	155	156	157	158	159	160	161	162	163	164	165	166	167	168	169
TARAKESWAR BLOCK															
ASTARA-DUTTAPUR G.P.	350	253	2	46	0	0	651	451	482	694	497	15	2	2141	2792
BALIGORI-I G.P.	106	215	9	98	4	0	432	630	612	826	433	33	0	2534	2966
BALIGORI-II G.P.	817	690	0	14	0	0	1521	588	684	562	150	53	0	2037	3558
BHANJIPUR G.P.	70	68	4	61	0	0	203	92	250	166	153	44	1	706	909
CHAMPADANGA G.P.	142	47	2	36	0	0	227	286	391	272	647	100	0	1696	1923
KESHABCHAK G.P.	1086	126	2	327	0	0	1541	1287	802	2338	437	1	0	4865	6406
NAITA-MALPAHARPUR G.P.	382	59	4	26	0	0	471	576	521	891	384	68	1	2441	2912
PURBA RAMNAGAR G.P.	88	49	0	40	0	0	177	358	662	372	603	531	0	2526	2703
SANTOSHPUR G.P.	249	51	2	564	0	0	866	549	852	773	349	0	0	2523	3389
TALPUR G.P.	179	9	3	90	0	0	281	400	348	608	263	22	0	1641	1922
TARAKESWAR BLOCK TOT :	**3,469**	**1,567**	**28**	**1,302**	**4**	**0**	**6,370**	**5,217**	**5,604**	**7,502**	**3,916**	**867**	**4**	**23,110**	**29,480**

18th ALL INDIA LIVESTOCK CENSUS, AGRICULTURE IMPLEMENTS AND MACHINERY, FISHERY STATISTICS, WEST BENGAL

HOOGHLY DISTRICT

INDIGENOUS BREED BUFFALO (MURRAH ETC.)

Reference Date : 15.10.2007

NAME OF THE GRAM PANCHAYAT	MALE INDIGENOUS BREED BUFFALO (MURRAH ETC.)							MALE INDIGENOUS BREED BUFFALO (MURRAH ETC.)							Total Indigenous Breed Buffalo (176+183)
	Under 1 year	1 to 3 years	Over 3 years (Major work basis)				Total Male Indigenous Breed Buffalo (170+171+172+173+174+175)	Under 1 year	1 to 3 years	Over 3 years			Above 10 years	Total Female Indigenous Breed Buffalo (177+178+179+180+181+182)	
			Used for Breeding only	Mainly used for Agri-culture	Mainly used for Bullock Cart	Others				In milk	Dry	Not calved once			
1	170	171	172	173	174	175	176	177	178	179	180	181	182	183	184
TARAKESWAR BLOCK															
ASTARA-DUTTAPUR G.P.	1	0	0	2	0	0	3	2	1	11	0	0	0	14	17
BALIGORI-I G.P.	6	0	0	2	0	0	8	11	3	41	1	0	0	56	64
BALIGORI-II G.P.	0	0	0	0	0	0	0	0	0	0	0	0	0	0	0
BHANJIPUR G.P.	0	0	0	0	0	0	0	0	0	0	0	0	0	0	0
CHAMPADANGA G.P.	0	0	0	0	0	0	0	0	0	0	1	0	0	1	1
KESHABCHAK G.P.	0	0	0	0	0	0	0	0	0	0	0	0	0	0	0
NAITA-MALPAHARPUR G.P.	0	0	0	0	0	0	0	0	0	0	0	0	0	0	0
PURBA RAMNAGAR G.P.	0	0	0	0	0	0	0	0	0	0	0	0	0	0	0
SANTOSHPUR G.P.	0	0	0	0	0	0	0	0	0	0	0	0	0	0	0
TALPUR G.P.	0	0	0	0	0	0	0	0	0	0	0	0	0	0	0
TARAKESWAR BLOCK TOT :	7	0	0	4	0	0	11	13	4	52	2	0	0	71	82

18th ALL INDIA LIVESTOCK CENSUS, AGRICULTURE IMPLEMENTS AND MACHINERY, FISHERY STATISTICS, WEST BENGAL

Reference Date : 15.10.2007

HOOGHLY DISTRICT

NON-DESCRIPT BUFFALO

NAME OF THE GRAM PANCHAYAT	MALE NON-DESCRIPT BUFFALO							FEMALE NON-DESCRIPT BUFFALO							Total Non-descript Buffalo (191+198)
	Under 1 year	1 to 3 years	Over 3 years (Major work basis)				Total Male Non-descript Buffalo (185+186+187+188+189+190)	Under 1 year	1 to 3 years	Over 3 years			Above 10 years	Total Female Non-descript Buffalo (192+193+194+195+196+197)	
			Used for Breeding only	Mainly used for Agri-culture	Mainly used for Bullock Cart	Others				In milk	Dry	Not calved once			
1	185	186	187	188	189	190	191	192	193	194	195	196	197	198	199
TARAKESWAR BLOCK															
ASTARA-DUTTAPUR G.P.	0	0	0	0	0	0	0	0	0	0	0	0	0	0	0
BALIGORI-I G.P.	0	0	0	0	0	0	0	0	0	0	0	0	0	0	0
BALIGORI-II G.P.	0	0	0	0	0	0	0	0	0	0	0	0	0	0	0
BHANJIPUR G.P.	0	0	0	0	0	0	0	0	0	0	0	0	0	0	0
CHAMPADANGA G.P.	0	0	0	0	0	0	0	0	0	0	0	0	0	0	0
KESHABCHAK G.P.	0	0	0	0	0	0	0	0	0	0	0	0	0	0	0
NAITA-MALPAHARPUR G.P.	0	0	0	0	0	0	0	0	0	0	0	0	0	0	0
PURBA RAMNAGAR G.P.	0	0	0	0	0	0	0	0	0	0	0	0	0	0	0
SANTOSHPUR G.P.	0	0	0	0	0	0	0	0	0	0	0	0	0	0	0
TALPUR G.P.	0	0	0	0	0	0	0	0	0	0	0	0	0	0	0
TARAKESWAR BLOCK TOT :	0	0	0	0	0	0	0	0	0	0	0	0	0	0	0

18th ALL INDIA LIVESTOCK CENSUS, AGRICULTURE IMPLEMENTS AND MACHINERY, FISHERY STATISTICS, WEST BENGAL

Reference Date : 15.10.2007

HOOGHLY DISTRICT

TOTAL BUFFALO

NAME OF THE GRAM PANCHAYAT	TOTAL MALE BUFFALO							TOTAL FEMALE BUFFALO							Total Buffalo (206+ 213)	Total Yak	Total Mithun
	Under 1 year (170+ 185)	1 to 3 years (171+ 186)	Over 3 years (Major work basis)				Total Male Buffalo (176+ 191)	Under 1 year (177+ 192)	1 to 3 years (178+ 193)	Over 3 years			Above 10 years (182+ 197)	Total Female Buffalo (183+ 198)			
			Used for Breeding only (172+ 187)	Mainly used for Agri-culture (173+ 188)	Mainly used for Bullock Cart (174+ 189)	Others (175+ 190)				In milk (179+ 194)	Dry (180+ 195)	Not calved once (181+ 196)					
1	200	201	202	203	204	205	206	207	208	209	210	211	212	213	214	215	216
TARAKESWAR BLOCK																	
ASTARA-DUTTAPUR G.P.	1	0	0	2	0	0	3	2	1	11	0	0	0	14	17	0	0
BALIGORI-I G.P.	6	0	0	2	0	0	8	11	3	41	1	0	0	56	64	0	0
BALIGORI-II G.P.	0	0	0	0	0	0	0	0	0	0	0	0	0	0	0	0	0
BHANJIPUR G.P.	0	0	0	0	0	0	0	0	0	0	0	0	0	0	0	0	0
CHAMPADANGA G.P.	0	0	0	0	0	0	0	0	0	0	1	0	0	1	1	0	0
KESHABCHAK G.P.	0	0	0	0	0	0	0	0	0	0	0	0	0	0	0	0	0
NAITA-MALPAHARPUR G.P.	0	0	0	0	0	0	0	0	0	0	0	0	0	0	0	0	0
PURBA RAMNAGAR G.P.	0	0	0	0	0	0	0	0	0	0	0	0	0	0	0	0	0
SANTOSHPUR G.P.	0	0	0	0	0	0	0	0	0	0	0	0	0	0	0	0	0
TALPUR G.P.	0	0	0	0	0	0	0	0	0	0	0	0	0	0	0	0	0
TARAKESWAR BLOCK TOT :	7	0	0	4	0	0	11	13	4	52	2	0	0	71	82	0	0

18th ALL INDIA LIVESTOCK CENSUS, AGRICULTURE IMPLEMENTS AND MACHINERY, FISHERY STATISTICS, WEST BENGAL

Reference Date : 15.10.2007

HOOGHLY DISTRICT

SHEEP

NAME OF THE GRAM PANCHAYAT	Utilisation of Milk (Daily Kg.) by the Milk Producer					CROSS-BRED SHEEP							GAROLE BREED INDIGENOUS SHEEP						
	Consumed as fluid milk by the producer household (Daily Kg)	Sold as fluid milk (Daily Kg)			Converted into milk products (Daily Kg.)	MALE			FEMALE			Total Cross-bred Sheep	MALE			FEMALE			Total Garole Breed Indi-genous Sheep
		Direct to Con-sumer	Through Cooper-ative	To Middle man		Upto 6 months	6 months & above	Total Male (222+ 223)	Upto 6 months	6 months & above	Total Female (225+ 226)	(224+ 227)	Upto 6 months	6 months & above	Total Male (229+ 230)	Upto 6 months	6 months & above	Total Female (232+ 233)	(231+ 234)
1	217	218	219	220	221	222	223	224	225	226	227	228	229	230	231	232	233	234	235
TARAKESWAR BLOCK																			
ASTARA-DUTTAPUR G.P.	852	0	0	1284	623	0	0	0	0	0	0	0	0	0	0	0	0	0	0
BALIGORI-I G.P.	843	927	12	2732	627	0	0	0	0	0	0	0	0	0	0	0	0	0	0
BALIGORI-II G.P.	2535	0	0	7079	0	0	0	0	0	0	0	0	0	0	0	0	0	0	0
BHANJIPUR G.P	273	470	0	0	0	0	0	0	0	0	0	0	0	0	0	0	0	0	0
CHAMPADANGA G.P.	374	191	18	280	40	0	0	0	0	0	0	0	0	0	0	0	0	0	0
KESHABCHAK G.P.	2081	3766	0	0	0	0	0	0	0	0	0	0	0	0	0	0	0	0	0
NAITA-MALPAHARPUR G.P.	514	121	0	2195	3	0	0	0	0	0	0	0	0	0	0	0	0	0	0
PURBA RAMNAGAR G.P.	675	0	0	1588	0	0	0	0	0	0	0	0	0	0	0	0	0	0	0
SANTOSHPUR G.P.	800	232	0	1371	40	0	0	0	0	0	0	0	0	0	0	0	0	0	0
TALPUR G.P.	974	1362	0	772	0	0	0	0	0	0	0	0	0	0	0	0	0	0	0
TARAKESWAR BLOCK TOT :	**9,921**	**7,069**	**30**	**17,301**	**1,333**	**0**	**0**	**0**	**0**	**0**	**0**	**0**	**0**	**0**	**0**	**0**	**0**	**0**	**0**

18th ALL INDIA LIVESTOCK CENSUS, AGRICULTURE IMPLEMENTS AND MACHINERY, FISHERY STATISTICS, WEST BENGAL

HOOGHLY DISTRICT

SHEEP

Reference Date : 15.10.2007

NAME OF THE GRAM PANCHAYAT	BANAPALA BREED INDIGENOUS SHEEP							OTHER BREED INDIGENOUS SHEEP (CHOTTANAGPURI, SHAHABADI ETC.)							Total Sheep (228+235+242+249)
	MALE			FEMALE			Total Banapala Breed Indigenous Sheep (238+241)	MALE			FEMALE			Total Other Breed Indigenous Sheep (245+248)	
	Upto 6 months	6 months & above	Total Male (236+237)	Upto 6 months	6 months & above	Total Female (239+240)		Upto 6 months	6 months & above	Total Male (243+244)	Upto 6 months	6 months & above	Total Female (246+247)		
1	236	237	238	239	240	241	242	243	244	245	246	247	248	249	250
TARAKESWAR BLOCK															
ASTARA-DUTTAPUR G.P.	0	0	0	0	0	0	0	0	0	0	0	0	0	0	0
BALIGORI-I G.P.	0	0	0	0	0	0	0	0	0	0	0	0	0	0	0
BALIGORI-II G.P.	0	0	0	0	0	0	0	0	0	0	0	0	0	0	0
BHANJIPUR G.P.	0	0	0	0	0	0	0	0	0	0	0	0	0	0	0
CHAMPADANGA G.P.	0	0	0	0	0	0	0	0	0	0	0	0	0	0	0
KESHABCHAK G.P.	0	0	0	0	0	0	0	0	0	0	0	0	0	0	0
NAITA-MALPAHARPUR G.P.	0	0	0	0	0	0	0	0	0	0	0	0	0	0	0
PURBA RAMNAGAR G.P.	0	0	0	0	0	0	0	0	0	0	0	0	0	0	0
SANTOSHPUR G.P.	0	0	0	0	0	0	0	0	0	0	0	0	0	0	0
TALPUR G.P.	0	0	0	0	0	0	0	0	0	0	0	0	0	0	0
TARAKESWAR BLOCK TOT :	0	0	0	0	0	0	0	0	0	0	0	0	0	0	0

18th ALL INDIA LIVESTOCK CENSUS, AGRICULTURE IMPLEMENTS AND MACHINERY, FISHERY STATISTICS, WEST BENGAL

Reference Date : 15.10.2007

HOOGHLY DISTRICT **GOAT**

NAME OF THE GRAM PANCHAYAT	BENGAL BREED INDIGENOUS GOAT (BLACK, WHITE, BROWN ETC.)							JAMUNAPARI BREED INDIGENOUS GOAT						
	MALE			FEMALE			Total Bengal Breed Indigenous Goat (253+256)	MALE			FEMALE			Total Jamunapari Breed Indigenous Goat (260+263)
	Under 1 year	1 year & above	Total Male (251+252)	Under 1 year	1 year & above	Total Female (254+255)		Under 1 year	1 year & above	Total Male (258+259)	Under 1 year	1 year & above	Total Female (261+262)	
1	251	252	253	254	255	256	257	258	259	260	261	262	263	264
TARAKESWAR BLOCK														
ASTARA-DUTTAPUR G.P.	1194	970	2164	653	1170	1823	3987	0	0	0	0	0	0	0
BALIGORI-I G.P.	1110	433	1543	1369	2485	3854	5397	6	30	36	5	6	11	47
BALIGORI-II G.P.	2872	1374	4246	1582	1738	3320	7566	0	0	0	0	0	0	0
BHANJIPUR G.P.	219	126	345	249	416	665	1010	1	11	12	2	3	5	17
CHAMPADANGA G.P.	313	121	434	210	669	879	1313	0	0	0	0	0	0	0
KESHABCHAK G.P.	2828	2983	5811	2850	3276	6126	11937	0	0	0	0	0	0	0
NAITA-MALPAHARPUR G.P.	945	1087	2032	1119	1673	2792	4824	5	23	28	1	15	16	4
PURBA RAMNAGAR G.P.	836	1058	1894	906	1347	2253	4147	0	0	0	0	0	0	0
SANTOSHPUR G.P.	993	879	1872	1524	871	2395	4267	2	0	2	0	0	0	2
TALPUR G.P.	678	357	1035	269	229	498	1533	0	0	0	0	0	0	0
TARAKESWAR BLOCK TOT :	11,988	9,388	21,376	10,731	13,874	24,605	45,981	14	64	78	8	24	32	110

18th ALL INDIA LIVESTOCK CENSUS, AGRICULTURE IMPLEMENTS AND MACHINERY, FISHERY STATISTICS, WEST BENGAL

Reference Date : 15.10.2007

HOOGHLY DISTRICT

GOAT AND HORSE

NAME OF THE GRAM PANCHAYAT	OTHER BREED INDIGENOUS GOAT (SIROHI, BARBARI, JHAKRANA ETC.)							Total Goat (257+264 +271)	MALE				FEMALE			Total Horse (276+279)
	MALE			FEMALE			Total Other Breed Indigenous Goat (267+270)		Under 3 years	3 years & above		Total Male (273+274 +275)	Under 3 years	3 years & above	Total Female (277+278)	
	Under 1 year	1 year & above	Total Male (265+266)	Under 1 year	1 year & above	Total Female (268+269)				Used for Cart	Used for Sports					
1	265	266	267	268	269	270	271	272	273	274	275	276	277	278	279	280
TARAKESWAR BLOCK																
ASTARA-DUTTAPUR G.P.	0	0	0	0	0	0	0	3987	0	0	0	0	0	0	0	0
BALIGORI-I G.P.	5	4	9	6	11	17	26	5470	0	0	0	0	0	0	0	0
BALIGORI-II G.P.	16	24	40	8	15	23	63	7629	0	0	0	0	0	0	0	0
BHANJIPUR G.P.	1	2	3	1	1	2	5	1032	0	0	0	0	0	0	0	0
CHAMPADANGA G.P.	0	0	0	0	0	0	0	1313	0	0	0	0	0	0	0	0
KESHABCHAK G.P.	0	0	0	0	0	0	0	11937	0	0	0	0	0	0	0	0
NAITA-MALPAHARPUR G.P.	0	0	0	0	0	0	0	4868	0	0	0	0	0	0	0	0
PURBA RAMNAGAR G.P.	0	0	0	0	0	0	0	4147	0	0	0	0	0	0	0	0
SANTOSHPUR G.P.	0	0	0	0	0	0	0	4269	0	0	0	0	0	0	0	0
TALPUR G.P.	0	0	0	0	0	0	0	1533	0	0	0	0	0	0	0	0
TARAKESWAR BLOCK TOT :	22	30	52	15	27	42	94	46,185	0	0	0	0	0	0	0	0

18th ALL INDIA LIVESTOCK CENSUS, AGRICULTURE IMPLEMENTS AND MACHINERY, FISHERY STATISTICS, WEST BENGAL

Reference Date : 15.10.2007

HOOGHLY DISTRICT

PONNY, MULE, DONKEY AND CAMEL

NAME OF THE GRAM PANCHAYAT	MALE				FEMALE			Total Ponny (284+ 287)	MULE			DONKEY			CAMEL		
	Under 3 years	3 years & above		Total Male (281+ 282 +283)	Under 3 years	3 years & above	Total Female (285+ 286)		Under 3 years	3 years & above	Total Mule (289+ 290)	Under 3 years	3 years & above	Total Donkey (292+ 293)	Under 3 years	3 years & above	Total Camel (295+ 296)
		Used for Cart	Used for Sports														
1	281	282	283	284	285	286	287	288	289	290	291	292	293	294	295	296	297
TARAKESWAR BLOCK																	
ASTARA-DUTTAPUR G.P.	0	0	0	0	0	0	0	0	0	0	0	0	0	0	0	0	0
BALIGORI-I G.P.	0	0	0	0	0	0	0	0	0	0	0	0	0	0	0	0	0
BALIGORI-II G.P.	0	0	0	0	0	0	0	0	0	0	0	0	0	0	0	0	0
BHANJIPUR G.P.	0	0	0	0	0	0	0	0	0	0	0	0	0	0	0	0	0
CHAMPADANGA G.P.	0	0	0	0	0	0	0	0	0	0	0	0	0	0	0	0	0
KESHABCHAK G.P.	0	0	0	0	0	0	0	0	0	0	0	0	0	0	0	0	0
NAITA-MALPAHARPUR G.P.	0	0	0	0	0	0	0	0	0	0	0	0	0	0	0	0	0
PURBA RAMNAGAR G.P.	0	0	0	0	0	0	0	0	0	0	0	0	0	0	0	0	0
SANTOSHPUR G.P.	0	0	0	0	0	0	0	0	0	0	0	0	0	0	0	0	0
TALPUR G.P.	0	0	0	0	0	0	0	0	0	0	0	0	0	0	0	0	0
TARAKESWAR BLOCK TOT :	0	0	0	0	0	0	0	0	0	0	0	0	0	0	0	0	0

18th ALL INDIA LIVESTOCK CENSUS, AGRICULTURE IMPLEMENTS AND MACHINERY, FISHERY STATISTICS, WEST BENGAL

HOOGHLY DISTRICT

Reference Date : 15.10.2007

PIG

NAME OF THE GRAM PANCHAYAT	CROSS-BRED PIG							GHOONGRU BREED INDIGENOUS PIG						
	MALE			FEMALE			Total Cross-bred Pig (300+303)	MALE			FEMALE			Total Ghoongru Breed Indigenous Pig (307+310)
	Below 6 months	6 months & above	Total Male (298+299)	Below 6 months	6 months & above	Total Female (301+302)		Below 6 months	6 months & above	Total Male (305+306)	Below 6 months	6 months & above	Total Female (308+309)	
1	298	299	300	301	302	303	304	305	306	307	308	309	310	311
TARAKESWAR BLOCK														
ASTARA-DUTTAPUR G.P.	0	0	0	0	0	0	0	0	0	0	0	0	0	0
BALIGORI-I G.P.	0	0	0	0	0	0	0	0	0	0	0	0	0	0
BALIGORI-II G.P.	0	0	0	0	0	0	0	0	0	0	0	0	0	0
BHANJIPUR G.P.	0	0	0	0	0	0	0	0	0	0	0	0	0	0
CHAMPADANGA G.P.	0	0	0	0	0	0	0	0	0	0	0	0	0	0
KESHABCHAK G.P.	0	0	0	0	0	0	0	0	0	0	0	0	0	0
NAITA-MALPAHARPUR G.P.	0	0	0	0	0	0	0	0	0	0	0	0	0	0
PURBA RAMNAGAR G.P.	0	0	0	0	0	0	0	0	0	0	0	0	0	0
SANTOSHPUR G.P.	0	0	0	0	0	0	0	0	0	0	0	0	0	0
TALPUR G.P.	0	0	0	0	0	0	0	0	0	0	0	0	0	0
TARAKESWAR BLOCK TOT :	0	0	0	0	0	0	0	0	0	0	0	0	0	0

18th ALL INDIA LIVESTOCK CENSUS, AGRICULTURE IMPLEMENTS AND MACHINERY, FISHERY STATISTICS, WEST BENGAL

Reference Date : 15.10.2007

HOOGHLY DISTRICT

PIG, DOG AND RABBIT

NAME OF THE GRAM PANCHAYAT	OTHER INDIGENOUS PIG							Total Pig (304+ 311+ 318)	PET DOG			OTHER (STREET) DOG			Total Dog (322+ 325)	RABBIT		
	MALE			FEMALE			Total Other Indi-genous Pig (314+ 317)		Male	Female	Total Pet Dog (320+ 321)	Male	Female	Total Other Dog (323+ 324)		Male	Female	Total Rabbit (327+ 328)
	Below 6 months	6 months & above	Total Male (312+ 313)	Below 6 months	6 months & above	Total Female (315+ 316)												
1	312	313	314	315	316	317	318	319	320	321	322	323	324	325	326	327	328	329
TARAKESWAR BLOCK																		
ASTARA-DUTTAPUR G.P.	8	12	20	15	18	33	53	53	45	5	50	71	75	146	196	0	0	0
BALIGORI-I G.P.	0	1	1	0	0	0	1	1	155	12	167	342	241	583	750	1	2	3
BALIGORI-II G.P.	9	0	9	0	35	35	44	44	0	0	0	197	126	323	323	0	0	0
BHANJIPUR G.P.	0	0	0	0	0	0	0	0	15	12	27	43	38	81	108	1	1	2
CHAMPADANGA G.P.	0	0	0	0	0	0	0	0	31	5	36	132	109	241	277	0	0	0
KESHABCHAK G.P.	0	0	0	0	0	0	0	0	234	48	282	160	98	258	540	14	0	14
NAITA-MALPAHARPUR G.P.	6	7	13	4	18	22	35	35	187	6	193	188	194	382	575	0	0	0
PURBA RAMNAGAR G.P.	0	0	0	0	0	0	0	0	9	0	9	140	147	287	296	0	0	0
SANTOSHPUR G.P.	0	0	0	0	0	0	0	0	67	2	69	17	12	29	98	4	3	7
TALPUR G.P.	0	0	0	0	0	0	0	0	23	0	23	62	71	133	156	0	0	0
TARAKESWAR BLOCK TOT :	23	20	43	19	71	90	133	133	766	90	856	1,352	1,111	2,463	3,319	20	6	26

18th ALL INDIA LIVESTOCK CENSUS, AGRICULTURE IMPLEMENTS AND MACHINERY, FISHERY STATISTICS, WEST BENGAL

Reference Date : 15.10.2007

HOOGHLY DISTRICT

FOWL (COCK, HEN, CHICKEN)

NAME OF THE GRAM PANCHAYAT	FOWL (COCK, HEN, CHICKEN) (MALE+FEMALE)															
	COCK (5 months & above)					HEN (5 months & above)					DESHI CHICKEN (Below 5 months)					
	Deshi Aseel	Deshi Others	Improved White	Improved Coloured	Total Cock (330+331+332+333)	Deshi Aseel	Deshi Others	Improved White	Improved Coloured	Total Hen (335+336+337+338)	Aseel for Egg	Other for Egg	Total (340+341)	Aseel for Meat	Other for Meat	Total Deshi Chicken (343+344)
1	330	331	332	333	334	335	336	337	338	339	340	341	342	343	344	345
TARAKESWAR BLOCK																
ASTARA-DUTTAPUR G.P.	2	670	0	0	672	0	2864	10	11	2885	0	290	290	0	0	0
BALIGORI-I G.P.	881	824	11	126	1842	1285	1334	77	453	3149	385	479	864	0	44	44
BALIGORI-II G.P.	625	2668	121	820	4234	932	1860	151	695	3638	201	345	546	0	315	315
BHANJIPUR G.P.	11	152	0	4	167	29	431	0	20	480	34	118	152	1	3	4
CHAMPADANGA G.P.	16	176	2	24	218	0	1140	0	64	1204	0	0	0	0	0	0
KESHABCHAK G.P.	138	1083	0	13	1234	0	2268	0	34	2302	91	1898	1989	196	614	810
NAITA-MALPAHARPUR G.P.	656	113	17	356	1142	1817	182	16	1051	3066	121	20	141	75	11	86
PURBA RAMNAGAR G.P.	0	276	0	0	276	0	1595	0	0	1595	0	529	529	0	0	0
SANTOSHPUR G.P.	26	293	9	5	333	74	641	14	17	746	21	42	63	9	9	18
TALPUR G.P.	7	19	500	54	580	103	390	600	711	1804	0	0	0	0	0	0
TARAKESWAR BLOCK TOT :	2,362	6,274	660	1,402	10,698	4,240	12,705	868	3,056	20,869	853	3,721	4,574	281	996	1,277

18th ALL INDIA LIVESTOCK CENSUS, AGRICULTURE IMPLEMENTS AND MACHINERY, FISHERY STATISTICS, WEST BENGAL

Reference Date : 15.10.2007

HOOGHLY DISTRICT

FOWL (COCK, HEN, CHICKEN) AND DRAKE, DUCK

NAME OF THE GRAM PANCHAYAT	FOWL (COCK, HEN, CHICKEN) (MALE+FEMALE)							DRAKE, DUCK (MALE+FEMALE)					
	IMPROVED CHICKEN (Below 5 months)						Total Fowl (334+339+342+345+348+351)	Drake (6 months & above)			Duck (6 months & above)		
	White for Egg	Coloured for Egg	Total (346+347)	White for Meat	Coloured for Meat	Total Improved Chicken (349+350)		Deshi	Improved	Total Drake (353+354)	Deshi	Improved	Total Duck (356+357)
1	346	347	348	349	350	351	352	353	354	355	356	357	358
TARAKESWAR BLOCK													
ASTARA-DUTTAPUR G.P.	0	0	0	0	0	0	3847	441	10	451	4333	6	4339
BALIGORI-I G.P.	0	25	25	2901	2	2903	8827	180	6	186	1040	46	1086
BALIGORI-II G.P.	466	1020	1486	246	901	1147	11366	1082	211	1293	1909	135	2044
BHANJIPUR G.P.	5	3025	3030	2200	10	2210	6043	52	0	52	467	69	536
CHAMPADANGA G.P.	0	0	0	4200	0	4200	5622	182	40	222	1483	85	1568
KESHABCHAK G.P.	25	29	54	19	0	19	6408	1376	0	1376	8819	50	8869
NAITA-MALPAHARPUR G.P.	0	0	0	0	0	0	4435	661	51	712	3207	375	3582
PURBA RAMNAGAR G.P.	0	0	0	29500	0	29500	31900	77	0	77	576	0	576
SANTOSHPUR G.P.	26	8	34	1	4	5	1199	30	14	44	1949	373	2322
TALPUR G.P.	43	160	203	3150	0	3150	5737	31	15	46	1497	1639	3136
TARAKESWAR BLOCK TOT :	565	4,267	4,832	42,217	917	43,134	85,384	4,112	347	4,459	25,280	2,778	28,058

18th ALL INDIA LIVESTOCK CENSUS, AGRICULTURE IMPLEMENTS AND MACHINERY, FISHERY STATISTICS, WEST BENGAL

HOOGHLY DISTRICT

DUCK, TURKEY

Reference Date : 15.10.2007

NAME OF THE GRAM PANCHAYAT	DUCKLING (MALE+FEMALE)							TURKEY			Quail	Other Poultry Birds	Total Poultry Birds (352+365+368+369+370)
	DUCKLING (Belows 6 month)						Total Duck (355+358+361+364)	Male	Female	Total Turkey (366+367)			
	Deshi for Egg	Deshi for Meat	Total Deshi Duckling (359+360)	Improved for Egg	Improved for Meat	Total Improved Duckling (362+363)							
1	359	360	361	362	363	364	365	366	367	368	369	370	371
TARAKESWAR BLOCK													
ASTARA-DUTTAPUR G.P.	0	0	0	0	0	0	4790	0	0	0	0	0	8637
BALIGORI-I G.P.	804	118	922	20	0	20	2214	0	0	0	0	23	11064
BALIGORI-II G.P.	1057	561	1618	769	355	1124	6079	0	0	0	0	0	17445
BHANJIPUR G.P.	5	0	5	146	0	146	739	0	0	0	0	0	6782
CHAMPADANGA G.P.	0	0	0	0	0	0	1790	0	0	0	0	0	7412
KESHABCHAK G.P.	8188	1420	9608	475	0	475	20328	0	0	0	0	0	26736
NAITA-MALPAHARPUR G.P.	8	0	8	6	0	6	4308	0	0	0	0	0	8743
PURBA RAMNAGAR G.P.	7	0	7	0	0	0	660	0	1	1	0	0	32561
SANTOSHPUR G.P.	98	0	98	3	0	3	2467	0	0	0	0	0	3666
TALPUR G.P.	0	0	0	0	0	0	3182	0	0	0	0	0	8919
TARAKESWAR BLOCK TOT :	10,167	2,099	12,266	1,419	355	1,774	46,557	0	1	1	0	23	131,965

18th ALL INDIA LIVESTOCK CENSUS, AGRICULTURE IMPLEMENTS AND MACHINERY, FISHERY STATISTICS, WEST BENGAL

Reference Date : 15.10.2007

HOOGHLY DISTRICT

AGRICULTURAL IMPLEMENTS AND MACHINERY

NAME OF THE GRAM PANCHAYAT	ANIMAL OPERATED IMPLEMENTS														
	No. of Wooden Plough					No. of Steel Plough					No. of Cultivator				
	Utilised more than 100 days/ year	Utilised between 50 to 100 days/ year	Utilised less than 50 days/ year	Not Utilised	Total (372+373+ 374+375)	Utilised more than 100 days/ year	Utilised between 50 to 100 days/ year	Utilised less than 50 days/ year	Not Utilised	Total (377+378+ 379+380)	Utilised more than 100 days/ year	Utilised between 50 to 100 days/ year	Utilised less than 50 days/ year	Not Utilised	Total (382+383+ 384+385)
1	372	373	374	375	376	377	378	379	380	381	382	383	384	385	386
TARAKESWAR BLOCK															
ASTARA-DUTTAPUR G.P.	0	30	879	6	915	0	0	0	0	0	0	0	0	0	0
BALIGORI-I G.P.	47	23	106	14	190	4	1	3	0	8	0	0	0	0	0
BALIGORI-II G.P.	253	41	32	0	326	285	0	113	0	398	0	0	0	0	0
BHANJIPUR G.P.	1	30	9	6	46	0	0	0	0	0	0	0	0	0	0
CHAMPADANGA G.P.	1	31	451	0	483	0	0	0	0	0	0	0	0	0	0
KESHABCHAK G.P.	233	135	129	0	497	0	0	0	0	0	0	0	0	0	0
NAITA-MALPAHARPUR G.P.	32	15	479	104	630	0	15	44	1	60	29	23	116	0	168
PURBA RAMNAGAR G.P.	125	162	19	1	307	8	4	2	0	14	0	0	0	0	0
SANTOSHPUR G.P.	547	104	10	0	661	0	0	0	0	0	65	2	0	0	67
TALPUR G.P.	0	11	1007	0	1018	0	15	1017	0	1032	0	0	0	0	0
TARAKESWAR BLOCK TOT :	1,239	582	3,121	131	5,073	297	35	1,179	1	1,512	94	25	116	0	235

18th ALL INDIA LIVESTOCK CENSUS, AGRICULTURE IMPLEMENTS AND MACHINERY, FISHERY STATISTICS, WEST BENGAL

HOOGHLY DISTRICT

Reference Date : 15.10.2007

AGRICULTURAL IMPLEMENTS AND MACHINERY

NAME OF THE GRAM PANCHAYAT	ANIMAL OPERATED IMPLEMENTS														
	No. of Disc Harrow					No. of Seed-cum-Fertiliser Drill					No. of Leveller				
	Utilised more than 100 days/ year	Utilised between 50 to 100 days/ year	Utilised less than 50 days/ year	Not Utilised	Total (387+388+ 389+390)	Utilised more than 100 days/ year	Utilised between 50 to 100 days/ year	Utilised less than 50 days/ year	Not Utilised	Total (392+393+ 394+395)	Utilised more than 100 days/ year	Utilised between 50 to 100 days/ year	Utilised less than 50 days/ year	Not Utilised	Total (397+398+ 399+400)
1	387	388	389	390	391	392	393	394	395	396	397	398	399	400	401
TARAKESWAR BLOCK															
ASTARA-DUTTAPUR G.P.	0	0	0	0	0	0	0	0	0	0	0	22	1096	0	1118
BALIGORI-I G.P.	0	1	0	0	1	0	1	0	0	1	30	69	306	8	413
BALIGORI-II G.P.	0	0	0	0	0	0	0	0	0	0	53	24	322	0	399
BHANJIPUR G P.	0	0	0	0	0	0	0	0	0	0	0	28	16	5	49
CHAMPADANGA G.P.	0	0	0	0	0	0	0	0	0	0	0	15	451	0	466
KESHABCHAK G.P.	0	0	0	0	0	0	0	0	0	0	90	127	136	0	353
NAITA-MALPAHARPUR G.P.	0	0	0	0	0	0	0	5	0	5	28	24	349	335	736
PURBA RAMNAGAR G.P.	0	0	0	0	0	0	0	0	0	0	184	251	104	0	539
SANTOSHPUR G.P.	0	0	0	0	0	857	82	0	0	939	549	128	0	1	678
TALPUR G.P.	0	0	0	0	0	0	0	0	0	0	3	2	901	0	906
TARAKESWAR BLOCK TOT :	0	1	0	0	1	857	83	5	0	945	937	690	3,681	349	5,657

18th ALL INDIA LIVESTOCK CENSUS, AGRICULTURE IMPLEMENTS AND MACHINERY, FISHERY STATISTICS, WEST BENGAL

HOOGHLY DISTRICT

Reference Date : 15.10.2007

AGRICULTURAL IMPLEMENTS AND MACHINERY

NAME OF THE GRAM PANCHAYAT	ANIMAL OPERATED IMPLEMENTS														
	No. of Wet Land Puddler					No. of Sugarcane Crusher					No. of Animal Cart				
	Utilised more than 100 days/ year	Utilised between 50 to 100 days/ year	Utilised less than 50 days/ year	Not Utilised	Total (402+403+ 404+405)	Utilised more than 100 days/ year	Utilised between 50 to 100 days/ year	Utilised less than 50 days/ year	Not Utilised	Total (407+408+ 409+410)	Utilised more than 100 days/ year	Utilised between 50 to 100 days/ year	Utilised less than 50 days/ year	Not Utilised	Total (412+413+ 414+415)
1	402	403	404	405	406	407	408	409	410	411	412	413	414	415	416
TARAKESWAR BLOCK															
ASTARA-DUTTAPUR G.P.	0	0	0	0	0	0	0	0	0	0	0	0	0	0	0
BALIGORI-I G.P.	12	10	41	0	63	0	0	0	0	0	0	0	0	0	0
BALIGORI-II G.P.	155	0	290	0	445	0	0	0	0	0	0	0	0	0	0
BHANJIPUR G.P.	0	0	0	0	0	0	0	0	0	0	0	0	0	0	0
CHAMPADANGA G.P.	0	0	0	0	0	0	0	0	0	0	0	0	0	0	0
KESHABCHAK G.P.	0	0	0	0	0	0	0	0	0	0	0	0	0	0	0
NAITA-MALPAHARPUR G.P.	0	5	9	4	18	0	0	0	0	0	0	0	0	0	0
PURBA RAMNAGAR G.P.	0	0	0	0	0	0	0	0	0	0	0	0	0	0	0
SANTOSHPUR G.P.	0	2	0	0	2	0	0	0	0	0	0	0	0	0	0
TALPUR G.P.	0	0	13	0	13	0	0	0	0	0	0	0	0	0	0
TARAKESWAR BLOCK TOT :	167	17	353	4	541	0	0	0	0	0	0	0	0	0	0

18th ALL INDIA LIVESTOCK CENSUS, AGRICULTURE IMPLEMENTS AND MACHINERY, FISHERY STATISTICS, WEST BENGAL

HOOGHLY DISTRICT

Reference Date : 15.10.2007

AGRICULTURAL IMPLEMENTS AND MACHINERY

NAME OF THE GRAM PANCHAYAT	ANIMAL OPERATED IMPLEMENTS										EQUIPMENT FOR LIVESTOCK AND POULTRY							
	No. of Ghanis					No. of Water Lifting Devices					Incubators/ Breeders	Milking Machine	Baler	Hay Harvest Machine		Chaff Cutter		
	Utilised more than 100 days/ year	Utilised between 50 to 100 days/ year	Utilised less than 50 days/ year	Not Utilised	Total (417+ 418+ 419+ 420)	Utilised more than 100 days/ year	Utilised between 50 to 100 days/ year	Utilised less than 50 days/ year	Not Utilised	Total (422+ 423+ 424+ 425)				Straw Reaper	Forage Harvester	Manually Operated	Animal Operated	Power Operated
1	417	418	419	420	421	422	423	424	425	426	427	428	429	430	431	432	433	434
TARAKESWAR BLOCK																		
ASTARA-DUTTAPUR G.P.	0	0	0	0	0	0	0	0	0	0	0	0	0	0	0	0	0	0
BALIGORI-I G.P.	0	0	0	0	0	3	0	0	0	3	0	0	0	0	0	1261	0	30
BALIGORI-II G.P.	0	0	0	0	0	188	0	143	0	331	0	0	0	0	0	0	0	0
BHANJIPUR G.P.	0	0	0	0	0	0	0	0	0	0	0	0	0	0	0	433	0	2
CHAMPADANGA G.P.	0	0	0	0	0	0	0	0	0	0	0	0	0	0	0	1472	0	0
KESHABCHAK G.P.	5	0	0	0	5	0	0	0	0	0	0	0	0	0	0	0	0	0
NAITA-MALPAHARPUR G.P.	0	0	0	0	0	34	56	635	15	740	0	0	0	0	0	1674	0	0
PURBA RAMNAGAR G.P.	0	0	0	0	0	268	336	108	5	717	0	0	0	0	0	2731	0	0
SANTOSHPUR G.P.	7	0	0	0	7	874	8	0	0	882	0	0	0	0	0	10	0	0
TALPUR G.P.	0	0	0	0	0	0	0	0	0	0	0	0	0	0	0	1594	0	2
TARAKESWAR BLOCK TOT :	12	0	0	0	12	1,367	400	886	20	2,673	0	0	0	0	0	9,175	0	34

18th ALL INDIA LIVESTOCK CENSUS, AGRICULTURE IMPLEMENTS AND MACHINERY, FISHERY STATISTICS, WEST BENGAL

Reference Date : 15.10.2007

HOOGHLY DISTRICT

FISHERY STATISTICS

NAME OF THE GRAM PANCHAYAT	No. of Household engaged in Fishing Activity						No. of Members in the Fishery Household				No. of members Engaged in actual operation of fishing activity			
	Nature of Fishing Activity		Type of Fishing Activity								Full Time		Part Time	
	Inland	Marine	Mainly Fish Capture	Mainly Seed Culture	Allied e.g. Pealing, Marketing, Processing etc	Others	Male	Female	Children	Total (441+ 442+ 443)	Male	Female	Male	Female
1	435	436	437	438	439	440	441	442	443	444	445	446	447	448
TARAKESWAR BLOCK														
ASTARA-DUTTAPUR G.P.	0	0	0	0	0	0	0	0	0	0	0	0	0	0
BALIGORI-I G.P.	8	0	6	5	0	0	33	28	29	90	19	0	5	0
BALIGORI-II G P.	60	0	0	0	0	0	0	0	0	0	0	0	0	0
BHANJIPUR G.P.	4	0	2	2	0	0	6	7	5	18	2	0	3	1
CHAMPADANGA G.P.	77	0	20	0	0	0	44	47	2	93	36	0	0	0
KESHABCHAK G.P	64	64	0	0	0	0	167	165	112	444	163	165	165	163
NAITA-MALPAHARPUR G.P	0	0	0	0	0	0	0	0	0	0	0	0	0	0
PURBA RAMNAGAR G.P	7	0	0	0	0	0	0	0	0	0	0	0	22	10
SANTOSHPUR G.P.	18	0	19	0	0	0	37	28	45	110	37	0	0	0
TALPUR G.P.	0	0	0	0	0	0	0	0	0	0	0	0	0	0
TARAKESWAR BLOCK TOT :	238	64	47	7	0	0	287	275	193	755	257	165	195	174

18th ALL INDIA LIVESTOCK CENSUS, AGRICULTURE IMPLEMENTS AND MACHINERY, FISHERY STATISTICS, WEST BENGAL

Reference Date : 15.10.2007

HOOGHLY DISTRICT

FISHERY STATISTICS

NAME OF THE GRAM PANCHAYAT	No. of members Engaged in other occupation of fishing activities										No. of Household of main source of waterbody in which fishing done				
	Marketing of Fish		Repairing / Mending of Nets		Fish Hatchery		Ornamental Fishing		Others						
	Male	Female	Male	Female	Male	Female	Male	Female	Male	Female	Aquaculture ponds and tank	Brackish water impounds	Water logged areas	Large irrigation tanks	Reservoirs & check dams
1	449	450	451	452	453	454	455	456	457	458	459	460	461	462	463
TARAKESWAR BLOCK															
ASTARA-DUTTAPUR G.P.	0	0	0	0	0	0	0	0	0	0	0	0	0	0	0
BALIGORI-I G.P.	9	0	3	0	8	0	2	1	0	0	8	0	0	0	0
BALIGORI-II G.P.	28	0	0	0	0	0	0	0	0	0	0	0	0	0	0
BHANJIPUR G.P.	3	1	0	0	0	0	0	0	0	0	3	0	1	0	0
CHAMPADANGA G.P.	0	0	12	0	0	0	0	0	0	0	20	0	0	0	0
KESHABCHAK G.P.	63	0	0	0	0	0	0	0	0	0	54	0	0	0	0
NAITA-MALPAHARPUR G.P.	0	0	0	0	0	0	0	0	0	0	0	0	0	0	0
PURBA RAMNAGAR G.P.	4	0	0	0	0	0	0	0	0	0	0	0	0	0	0
SANTOSHPUR G.P.	16	0	0	0	0	0	0	0	0	0	18	0	0	0	0
TALPUR G.P.	0	0	0	0	0	0	0	0	0	0	0	0	0	0	0
TARAKESWAR BLOCK TOT :	123	1	15	0	8	0	2	1	0	0	103	0	1	0	0

18th ALL INDIA LIVESTOCK CENSUS, AGRICULTURE IMPLEMENTS AND MACHINERY, FISHERY STATISTICS, WEST BENGAL

HOOGHLY DISTRICT

Reference Date : 15.10.2007

FISHERY STATISTICS

NAME OF THE GRAM PANCHAYAT	No. of Household of main source of waterbody in which fishing done												
				Typewise		Locationwise				Ownershipwise			
	Rivers	Lakes/ oxbow lakes/ meanders channels/ scars	Marine resources i.e. sea	Perrenial waterbody	Seasonal waterbody	Located within the Mouza/Ward	At distance less than 5 Km.	At distance more than 5 Km.	Owned by fisherman household	Owned by Gram Panchayat	Owned by the Govt.	Owned by cooperative society	Owned by other individuals
1	464	465	466	467	468	469	470	471	472	473	474	475	476
TARAKESWAR BLOCK													
ASTARA-DUTTAPUR G.P.	0	0	0	0	0	0	0	0	0	0	0	0	0
BALIGORI-I G.P.	0	0	0	8	1	9	1	0	5	1	0	1	7
BALIGORI-II G.P.	0	0	0	0	0	0	0	0	0	0	0	0	0
BHANJIPUR G.P.	0	0	0	3	0	3	0	0	0	0	0	0	3
CHAMPADANGA G.P.	7	0	0	20	0	6	14	0	0	0	0	0	20
KESHABCHAK G.P.	0	14	0	65	0	8	31	26	0	0	0	0	65
NAITA-MALPAHARPUR G.P.	0	0	0	0	0	0	0	0	0	0	0	0	0
PURBA RAMNAGAR G.P.	0	0	0	0	0	0	0	0	0	0	0	0	0
SANTOSHPUR G.P.	0	0	0	18	0	18	0	0	0	0	0	0	0
TALPUR G.P.	0	0	0	0	0	0	0	0	21	0	0	0	30
TARAKESWAR BLOCK TOT :	7	14	0	114	1	44	46	26	26	1	0	1	125

18th ALL INDIA LIVESTOCK CENSUS, AGRICULTURE IMPLEMENTS AND MACHINERY, FISHERY STATISTICS, WEST BENGAL

Reference Date : 15.10.2007

HOOGHLY DISTRICT

FISHERY STATISTICS AND FODDER AREA

NAME OF THE GRAM PANCHAYAT	No. Fishing Crafts		No. of Fishing Gears							Area under Fodder Crops (Cottah)		
	Moto-rised	Non-moto-rised	Drag Nets	Hook & Lines	Cast Nets	Gill Nets	Set barriers	Trawl Nets	Others	Kharif	Rabi	Total (486+487)
1	477	478	479	480	481	482	483	484	485	486	487	488
TARAKESWAR BLOCK												
ASTARA-DUTTAPUR G.P.	0	0	0	0	0	0	0	0	0	61	129	190
BALIGORI-I G.P.	0	0	113	5	16	0	5	31	5	17	20	37
BALIGORI-II G.P.	0	0	0	41	0	0	0	0	0	25	32	57
BHANJIPUR G.P.	0	0	1	4	4	1	12	2	3	30	26	56
CHAMPADANGA G.P.	0	0	5	0	33	0	0	0	0	102	48	150
KESHABCHAK G.P.	0	0	168	0	179	0	33	127	0	48	49	97
NAITA-MALPAHARPUR G.P.	0	0	24	68	154	371	440	47	344	91	339	430
PURBA RAMNAGAR G.P.	0	0	23	0	0	0	12	8	0	19	31	50
SANTOSHPUR G.P.	0	0	50	0	0	37	0	36	0	31	30	61
TALPUR G.P.	0	0	0	0	0	0	0	0	0	72	79	151
TARAKESWAR BLOCK TOT :	0	0	384	118	386	409	502	251	352	496	783	1,279

HOOGHLY DISTRICT

JERSEY / HOLSTEIN / OTHER CROSS-BRED / INDIGENOUS CATTLE / BUFFALO

NAME OF THE MOUZA (J.L. No.)	Female Jersey Cross-bred (Over 2½ year)			Total Jersey Cross-bred Cattle	Female Holstein Cross-bred (Over 2½ year)			Total Holstein Cross-bred Cattle	Female Other Cross-bred (Over 2½ year)			Total Other Cross-bred Cattle	Total Cross-bred Cattle	Female Indigenous Cattle (Over 3 year)			Total Bengal/ Non-des. Indige-nous Cattle	Total Indige-nous Cattle	Female Buffalo (Over 3 year)			Total Buffalo
	In milk	Dry	Not yet calved		In milk	Dry	Not yet calved		In milk	Dry	Not yet calved			In milk	Dry	Not yet calved			In milk	Dry	Not yet calved	
	1	2	3	4	5	6	7	8	9	10	11	12	13	14	15	16	17	18	19	20	21	22
TARAKESWAR BLOCK : CHANDANNAGAR SUBDIVISION																						
ASTARA-DUTTAPUR GRAM PANCHAYAT																						
ADANGACHHI (058)	0	0	0	0	0	0	0	0	4	5	2	31	31	23	21	0	103	103	0	0	0	0
ASTARA (066)	0	0	0	0	0	0	0	0	0	0	0	0	0	592	366	0	2193	2193	0	0	0	0
BAMUNPARA (063)	1	1	0	3	0	0	0	0	46	59	8	221	224	17	26	2	120	120	0	0	0	0
CHAKDAHA (082)	0	0	0	0	0	0	0	0	24	26	8	112	112	31	44	7	171	171	0	0	0	2
DATTAPUR (062)	48	38	13	186	0	0	0	0	18	16	4	67	253	0	0	0	2	2	0	0	0	0
EKDALU (064)	0	0	0	0	0	0	0	0	9	7	1	34	34	22	15	0	81	81	0	0	0	0
GOBRA (079)	27	24	15	120	0	0	0	0	0	0	0	0	120	0	0	0	16	16	0	0	0	0
MUJPUR (060)	17	8	0	36	0	0	0	0	130	92	7	380	416	9	25	6	106	106	10	0	0	13
SALEPUR (061)	77	51	4	208	0	0	0	0	15	10	2	53	261	0	0	0	0	0	1	0	0	2
ASTARA-DUTTAPUR G.P. TOTAL :	170	122	32	553	0	0	0	0	246	215	32	898	1451	694	497	15	2792	2792	11	0	0	17
BALIGORI-I GRAM PANCHAYAT																						
AKNAPUR (037)	12	4	0	28	0	0	0	0	0	0	0	0	28	102	30	0	346	346	0	0	0	0
ALIGARI (033)	7	1	0	16	0	0	0	0	0	0	0	0	16	43	19	0	120	121	0	0	0	0
BAIDYAPUR (035)	30	18	0	95	0	0	0	0	0	0	0	0	95	20	52	0	126	126	0	0	0	0
BAJITPUR (026)	101	15	12	270	11	1	2	18	0	0	0	0	288	46	32	16	213	219	32	0	0	42
BALIGARI (053)	132	70	1	420	0	0	0	0	0	0	0	0	420	85	66	3	341	377	0	0	0	0
BASUDEBPUR (034)	156	49	2	406	0	0	0	0	0	0	0	0	406	95	63	3	277	355	0	0	0	0
JAYNAGAR (054)	20	0	0	45	2	0	0	4	0	0	0	0	49	198	72	0	649	684	9	1	0	22
MIRZAPUR (036)	68	17	3	165	0	0	0	0	0	0	0	0	165	237	99	11	707	738	0	0	0	0
BALIGORI-I G.P. TOTAL :	526	174	18	1445	13	1	2	22	0	0	0	0	1467	826	433	33	2779	2966	41	1	0	64
BALIGORI-II GRAM PANCHAYAT																						
BAGBARI (047)	16	0	0	265	0	0	0	0	0	0	0	0	265	22	0	0	189	189	0	0	0	0
BALLABHIPUR (051)	35	9	1	221	0	0	0	0	0	0	0	0	221	23	2	8	95	162	0	0	0	0
BHARAMALPUR (038)	22	18	0	184	10	8	0	72	0	0	0	0	256	25	19	0	158	158	0	0	0	0
KALAPUKUR (049)	102	53	17	731	4	2	1	47	0	0	0	0	778	98	61	39	766	806	0	0	0	0
KANAIPUR (046)	19	0	0	136	0	0	0	0	0	0	0	0	136	23	0	0	86	86	0	0	0	0
KULUT (040)	48	19	0	283	0	0	0	0	0	0	0	0	283	77	23	0	379	491	0	0	0	0
MADPUR (048)	28	0	0	452	0	0	0	0	0	0	0	0	452	71	0	0	308	308	0	0	0	0
MAHESHPUR (042)	21	0	0	268	0	0	0	0	0	0	0	0	268	31	0	0	190	190	0	0	0	0

(P) - Part Mouza i.e., Mouza appears in more than one Gram Panchayat

HOOGHLY DISTRICT

JERSEY / HOLSTEIN / OTHER CROSS-BRED / INDIGENOUS CATTLE / BUFFALO

NAME OF THE MOUZA (J.L. No.)	Female Jersey Cross-bred (Over 2½ year)			Total Jersey Cross-bred Cattle	Female Holstein Cross-bred (Over 2½ year)			Total Holstein Cross-bred Cattle	Female Other Cross-bred (Over 2½ year)			Total Other Cross-bred Cattle	Total Cross-bred Cattle	Female Indigenous Cattle (Over 3 year)			Total Bengal/ Non-des. Indige-nous Cattle	Total Indige-nous Cattle	Female Buffalo (Over 3 year)			Total Buffalo
	In milk	Dry	Not yet calved		In milk	Dry	Not yet calved		In milk	Dry	Not yet calved			In milk	Dry	Not yet calved			In milk	Dry	Not yet calved	
	1	2	3	4	5	6	7	8	9	10	11	12	13	14	15	16	17	18	19	20	21	22
TARAKESWAR BLOCK : CHANDANNAGAR SUBDIVISION																						
BALIGORI-II GRAM PANCHAYAT																						
MANOHARPUR (050)	20	12	0	160	0	0	0	0	0	0	0	0	160	5	0	0	45	45	0	0	0	0
NANDANBATI (044)	12	0	0	203	0	0	0	0	0	0	0	0	203	19	0	0	85	85	0	0	0	0
NAZIRPUR (052)	22	7	0	138	0	0	0	0	0	0	0	0	138	0	0	0	0	0	0	0	0	0
RADHANAGAR (043)	37	0	0	367	0	0	0	0	0	0	0	0	367	33	0	0	225	225	0	0	0	0
RAMBATI (039)	46	19	5	299	0	0	0	0	0	0	0	0	299	71	25	6	289	389	0	0	0	0
SARDARPUR (045)	15	0	0	225	0	0	0	0	0	0	0	0	225	20	0	0	110	110	0	0	0	0
SOMSERPUR (041)	69	26	7	441	0	0	0	0	0	0	0	0	441	44	20	0	284	314	0	0	0	0
BALIGORI-II G.P. TOTAL :	512	163	30	4373	14	10	1	119	0	0	0	0	4492	562	150	53	3209	3558	0	0	0	0
BHANJIPUR GRAM PANCHAYAT																						
BHANJIPUR (028)	35	22	5	134	1	0	1	2	0	0	0	0	136	47	39	26	195	205	0	0	0	0
DHALYAN (024)	33	7	6	100	0	1	0	1	0	0	0	0	101	26	6	4	106	110	0	0	0	0
HAULI (027)	51	12	10	145	5	1	2	9	0	0	0	0	154	63	49	14	286	309	0	0	0	0
SAINTA (025)	1	9	0	14	0	0	0	0	0	0	0	0	14	30	59	0	284	285	0	0	0	0
BHANJIPUR G.P. TOTAL :	120	50	21	393	6	2	3	12	0	0	0	0	405	166	153	44	871	909	0	0	0	0
CHAMPADANGA GRAM PANCHAYAT																						
BEREMUL (070)	0	0	0	0	0	0	0	0	0	0	0	0	0	21	66	18	234	234	0	0	0	0
BINAGRAM (072)	40	68	17	220	0	0	0	0	0	0	0	0	220	110	211	25	709	709	0	1	0	1
CHANPADANGA (067)	36	36	16	153	0	0	0	0	0	0	0	0	153	116	306	45	781	787	0	0	0	0
PASCHIM RAMNAGAR (069)	3	1	2	8	0	0	0	0	0	0	0	0	8	18	39	8	135	135	0	0	0	0
SAHACHAK (068)	3	5	1	14	0	0	0	0	0	0	0	0	14	7	25	4	58	58	0	0	0	0
CHAMPADANGA G.P. TOTAL :	82	110	36	395	0	0	0	0	0	0	0	0	395	272	647	100	1917	1923	0	1	0	1
KESHABCHAK GRAM PANCHAYAT																						
KANRARIA (003)	80	23	0	183	80	23	0	235	0	0	0	0	418	540	137	0	1645	1645	0	0	0	0
KESHABCHAK (012)	152	28	3	409	57	19	0	156	0	0	0	0	565	566	138	0	1743	1743	0	0	0	0
KETERA (016)	26	0	0	42	0	0	0	0	0	0	0	0	42	150	0	0	355	355	0	0	0	0
KULTEGHARI (004)	20	2	0	45	80	15	0	192	0	0	0	0	237	740	157	0	1769	1769	0	0	0	0
MOHANBATI (005)	26	2	0	81	9	0	0	24	9	0	0	24	129	48	5	1	181	183	0	0	0	0
NACHHIPUR (002)	36	0	0	72	0	0	0	0	0	0	0	0	72	153	0	0	367	367	0	0	0	0
SHIBPUR (009)	8	0	0	26	0	0	0	0	0	0	0	0	26	49	0	0	107	107	0	0	0	0

(P) - Part Mouza i.e., Mouza appears in more than one Gram Panchayat

HOOGHLY DISTRICT

JERSEY / HOLSTEIN / OTHER CROSS-BRED / INDIGENOUS CATTLE / BUFFALO

NAME OF THE MOUZA (J.L. No.)	Female Jersey Cross-bred (Over 2½ year)			Total Jersey Cross-bred Cattle	Female Holstein Cross-bred (Over 2½ year)			Total Holstein Cross-bred Cattle	Female Other Cross-bred (Over 2½ year)			Total Other Cross-bred Cattle	Total Cross-bred Cattle	Female Indigenous Cattle (Over 3 year)			Total Bengal/ Non-des. Indige-nous Cattle	Total Indige-nous Cattle	Female Buffalo (Over 3 year)			Total Buffalo
	In milk	Dry	Not yet calved		In milk	Dry	Not yet calved		In milk	Dry	Not yet calved			In milk	Dry	Not yet calved			In milk	Dry	Not yet calved	
	1	2	3	4	5	6	7	8	9	10	11	12	13	14	15	16	17	18	19	20	21	22
TARAKESWAR BLOCK : CHANDANNAGAR SUBDIVISION																						
KESHABCHAK GRAM PANCHAYAT																						
TULYAN (010)	24	0	0	48	0	0	0	0	0	0	0	0	48	92	0	0	237	237	0	0	0	0
KESHABCHAK G.P. TOTAL :	372	55	3	906	226	57	0	607	9	0	0	24	1537	2338	437	1	6404	6406	0	0	0	0
NAITA-MALPAHARPUR GRAM PANCHAYAT																						
ANKARGARIA (078)	0	0	0	0	0	0	0	0	11	8	8	53	53	40	28	36	219	219	0	0	0	0
AYAMPAHAR PUR (085)	2	0	0	4	0	0	0	0	4	3	0	13	17	83	21	0	205	205	0	0	0	0
BELBAND (075)	0	0	0	0	0	0	0	0	13	5	0	36	36	24	11	0	75	75	0	0	0	0
BINODBATI (080)	0	0	0	0	0	0	0	0	5	2	0	12	12	41	17	0	127	127	0	0	0	0
CHHONAPUR (081)	0	0	0	0	0	0	0	0	9	19	11	66	66	46	45	29	259	259	0	0	0	0
DARBESHPUR (076)	0	0	0	0	0	0	0	0	0	0	0	0	0	31	6	0	71	71	0	0	0	0
GANGARAMBATI (086)	0	0	0	0	0	0	0	0	2	0	0	6	6	20	1	0	46	46	0	0	0	0
GOBARHANDA (084)	0	0	0	0	0	0	0	0	6	0	0	15	15	29	5	0	76	76	0	0	0	0
JAGANNATHPUR (074)	0	0	0	0	0	0	0	0	5	2	0	14	14	23	9	0	67	67	0	0	0	0
MALPAHARPUR (088)	8	3	0	20	1	0	0	2	13	5	2	41	63	132	71	2	383	383	0	0	0	0
NABINA (077)	0	0	0	0	0	0	0	0	2	0	0	5	5	8	4	0	26	26	0	0	0	0
NAITA (073)	0	0	0	0	0	0	0	0	53	8	0	139	139	182	73	0	571	571	0	0	0	0
PANCHGACHHI (090)	0	0	0	0	0	0	0	0	4	0	0	8	8	78	15	0	301	301	0	0	0	0
PIASARA (083)	0	0	0	0	0	0	0	0	9	1	0	25	25	20	4	0	49	49	0	0	0	0
RAMCHANDRAPUR (089)	0	0	0	0	0	0	0	0	1	0	0	2	2	24	13	1	87	87	0	0	0	0
TAJPUR (071)	0	0	0	0	0	0	0	0	13	0	0	39	39	43	32	0	166	166	0	0	0	0
TIMNA (087)	0	0	0	0	0	0	0	0	0	0	0	0	0	67	29	0	184	184	0	0	0	0
NAITA-MALPAHARPUR G.P. TOTAL :	10	3	0	24	1	0	0	2	150	53	21	474	500	891	384	68	2912	2912	0	0	0	0
PURBA RAMNAGAR GRAM PANCHAYAT																						
BHABANIPUR (057)	16	17	11	87	0	0	0	0	0	0	0	0	87	20	40	37	99	175	0	0	0	0
JAGAJIBANPUR (065)	27	10	9	108	0	1	1	3	0	0	1	2	113	31	59	49	113	234	0	0	0	0
KUNJABAN (056)	16	11	8	69	0	0	0	0	0	0	0	0	69	29	50	44	124	234	0	0	0	0
PRATIHARPUR (059)	37	20	10	134	0	0	0	0	0	0	0	0	134	25	46	34	108	214	0	0	0	0
RAMNAGAR (031)	84	54	53	368	1	2	4	14	1	0	1	5	387	193	287	255	794	1288	0	0	0	0
SHYAMPUR (055)	10	24	13	96	0	0	0	0	0	0	0	0	96	24	36	38	69	189	0	0	0	0
TYAGRA (032)	59	41	31	269	0	1	2	6	0	1	1	3	278	50	85	74	242	369	0	0	0	0
PURBA RAMNAGAR G.P. TOTAL :	249	177	135	1131	1	4	7	23	1	1	3	10	1164	372	603	531	1549	2703	0	0	0	0

(P) - Part Mouza i.e., Mouza appears in more than one Gram Panchayat

HOOGHLY DISTRICT

JERSEY / HOLSTEIN / OTHER CROSS-BRED / INDIGENOUS CATTLE / BUFFALO

NAME OF THE MOUZA (J.L. No.)	Female Jersey Cross-bred (Over 2½ year)			Total Jersey Cross-bred Cattle	Female Holstein Cross-bred (Over 2½ year)			Total Holstein Cross-bred Cattle	Female Other Cross-bred (Over 2½ year)			Total Other Cross-bred Cattle	Total Cross-bred Cattle	Female Indigenous Cattle (Over 3 year)			Total Bengal/ Non-des. Indige-nous Cattle	Total Indige-nous Cattle	Female Buffalo (Over 3 year)			Total Buffalo
	In milk	Dry	Not yet calved		In milk	Dry	Not yet calved		In milk	Dry	Not yet calved			In milk	Dry	Not yet calved			In milk	Dry	Not yet calved	
	1	2	3	4	5	6	7	8	9	10	11	12	13	14	15	16	17	18	19	20	21	22
TARAKESWAR BLOCK : CHANDANNAGAR SUBDIVISION																						
SANTOSHPUR GRAM PANCHAYAT																						
BHATA (021)	3	1	0	11	0	0	0	0	0	0	0	0	11	9	6	0	75	75	0	0	0	0
BHIMPUR (030)	6	0	0	14	0	0	0	0	0	0	0	0	14	39	22	0	203	203	0	0	0	0
BISHNUBATI (019)	12	0	0	30	0	0	0	0	0	0	0	0	30	62	43	0	435	435	0	0	0	0
CHANDUR (023)	4	3	0	32	3	0	0	10	0	0	0	6	48	171	35	0	593	603	0	0	0	0
GAURIBATI (007)	18	13	0	90	0	0	0	0	0	0	0	0	90	46	58	0	221	232	0	0	0	0
GAYESHPUR (018)	17	3	0	39	0	0	0	0	0	0	0	0	39	35	14	0	160	160	0	0	0	0
GURE (020)	16	1	0	36	3	0	0	6	0	0	0	0	42	53	14	0	199	199	0	0	0	0
NAYPARA (008)	5	3	0	29	0	0	0	0	0	0	0	0	29	23	18	0	91	97	0	0	0	0
SANTOSHPUR (001)	29	12	0	109	0	0	0	0	0	0	0	0	109	200	87	0	861	861	0	0	0	0
TEGHARI (006)	32	8	0	87	3	0	0	7	0	0	0	0	94	135	52	0	524	524	0	0	0	0
SANTOSHPUR G.P. TOTAL :	142	44	0	477	9	0	0	23	0	0	0	6	506	773	349	0	3362	3389	0	0	0	0
TALPUR GRAM PANCHAYAT																						
LASKARPUR (013)	6	2	0	15	8	2	0	27	29	22	2	105	147	130	58	2	320	388	0	0	0	0
MAKRAR (015)	35	10	1	107	5	0	1	11	21	7	0	61	179	90	35	3	132	273	0	0	0	0
MOKTARPUR (014)	93	47	0	288	0	0	0	4	0	0	0	0	292	135	56	1	410	418	0	0	0	0
RAMNARAYANPUR (017)	7	6	1	26	0	0	0	0	32	28	2	138	164	79	44	13	248	304	0	0	0	0
TALPUR (011)	10	8	0	36	6	5	0	33	93	40	3	285	354	174	70	3	205	539	0	0	0	0
TALPUR G.P. TOTAL :	151	73	2	472	19	7	1	75	175	97	7	589	1136	608	263	22	1315	1922	0	0	0	0

(P) - Part Mouza i.e., Mouza appears in more than one Gram Panchayat

HOOGHLY DISTRICT

SHEEP / GOAT / HORSE AND PONNY / PIG / DOG / FOWL / DUCK

NAME OF THE MOUZA (J.L. No.)	Total Sheep	Total Bengal Breed Goat	Total Other Breed Goat	Total Goat	Total Horse and Ponny	Total Pig	Total Dog	Hen (Female 5 month & above)		Improved Chicken for Meat (Broiler)	Fowl (Cock, Hen & Chicken)			Duck (Female 6 month & above)		Drake, Duck & Duckling			Turkey	Quail	Other Poultry Birds	Total Poultry Bird
								Deshi	Improved		Deshi	Improved	Total	Deshi	Improved	Deshi	Improved	Total				
	23	24	25	26	27	28	29	30	31	32	33	34	35	36	37	38	39	40	41	42	43	44
TARAKESWAR BLOCK : CHANDANNAGAR SUBDIVISION																						
ASTARA-DUTTAPUR GRAM PANCHAYAT																						
ADANGACHHI (058)	0	154	0	154	0	0	29	245	0	0	415	0	415	174	0	185	0	185	0	0	0	600
ASTARA (066)	0	2211	0	2211	0	0	38	1718	0	0	2112	0	2112	1741	0	2056	0	2056	0	0	0	4168
BAMUNPARA (063)	0	321	0	321	0	0	11	125	0	0	218	0	218	553	0	577	0	577	0	0	0	795
CHAKDAHA (082)	0	197	0	197	0	0	2	173	0	0	271	0	271	373	0	387	0	387	0	0	0	658
DATTAPUR (062)	0	280	0	280	0	0	43	100	0	0	146	0	146	415	0	445	5	450	0	0	0	596
EKDALU (064)	0	49	0	49	0	0	38	12	0	0	14	0	14	167	0	175	0	175	0	0	0	189
GOBRA (079)	0	166	0	166	0	0	12	191	0	0	250	0	250	238	0	255	0	255	0	0	0	505
MUJPUR (060)	0	403	0	403	0	53	12	275	0	0	363	0	363	356	0	363	0	363	0	0	0	726
SALEPUR (061)	0	206	0	206	0	0	11	25	21	0	37	21	58	316	6	331	11	342	0	0	0	400
ASTARA-DUTTAPUR G.P. TOTAL :	0	3987	0	3987	0	53	196	2864	21	0	3826	21	3847	4333	6	4774	16	4790	0	0	0	8637
BALIGORI-I GRAM PANCHAYAT																						
AKNAPUR (037)	0	391	2	393	0	1	180	656	26	600	790	632	1422	301	14	357	18	375	0	0	0	1797
ALIGARI (033)	0	115	4	119	0	0	11	64	0	500	253	505	758	0	0	76	0	76	0	0	0	834
BAIDYAPUR (035)	0	789	0	789	0	0	45	38	10	1800	109	1813	1922	25	0	33	0	33	0	0	0	1955
BAJITPUR (026)	0	284	16	300	0	0	20	149	13	0	212	13	225	165	0	194	0	194	0	0	0	419
BALIGARI (053)	0	1153	27	1180	0	0	93	451	72	0	785	91	876	125	2	164	2	166	0	0	0	1042
BASUDEBPUR (034)	0	1392	4	1396	0	0	24	567	280	3	1088	372	1460	331	21	409	23	432	0	0	0	1892
JAYNAGAR (054)	0	421	17	438	0	0	244	415	0	0	661	12	673	55	0	290	0	290	0	0	23	906
MIRZAPUR (036)	0	852	3	855	0	0	133	279	129	0	1334	157	1491	38	9	619	29	648	0	0	0	2139
BALIGORI-I G.P. TOTAL :	0	5397	73	5470	0	1	750	2619	530	2903	5232	3595	8827	1040	46	2142	72	2214	0	0	23	11064
BALIGORI-II GRAM PANCHAYAT																						
BAGBARI (047)	0	613	0	613	0	0	57	98	132	143	476	657	1133	58	0	308	144	452	0	0	0	1585
BALLABHIPUR (051)	0	233	0	233	0	0	0	220	132	0	415	236	651	159	17	247	64	311	0	0	0	962
BHARAMALPUR (038)	0	160	0	160	0	0	0	128	0	0	234	0	234	67	0	95	5	100	0	0	0	334
KALAPUKUR (049)	0	809	23	832	0	0	0	692	0	0	1144	0	1144	447	0	648	0	648	0	0	0	1792
KANAIPUR (046)	0	360	0	360	0	0	39	71	67	86	294	287	581	54	0	195	86	281	0	0	0	862
KULUT (040)	0	393	0	393	0	0	0	445	32	0	813	32	845	179	92	362	278	640	0	0	0	1485
MADPUR (048)	0	1546	0	1546	0	0	71	82	93	224	562	742	1304	42	0	624	328	952	0	0	0	2256
MAHESHPUR (042)	0	615	0	615	0	0	46	112	133	130	490	626	1116	46	0	306	165	471	0	0	0	1587

(P) - Part Mouza i e , Mouza appears in more than one Gram Panchayat

Reference Date : 15.10.2007

HOOGHLY DISTRICT

SHEEP / GOAT / HORSE AND PONNY / PIG / DOG / FOWL / DUCK

NAME OF THE MOUZA (J.L. No.)	Total Sheep	Total Bengal Breed Goat	Total Other Breed Goat	Total Goat	Total Horse and Ponny	Total Pig	Total Dog	Hen (Female 5 month & above)		Improved Chicken for Meat (Broiler)	Fowl (Cock, Hen & Chicken)			Duck (Female 6 month & above)		Drake, Duck & Duckling			Turkey	Quail	Other Poultry Birds	Total Poultry Bird
								Deshi	Improved		Deshi	Improved	Total	Deshi	Improved	Deshi	Improved	Total				
	23	24	25	26	27	28	29	30	31	32	33	34	35	36	37	38	39	40	41	42	43	44
TARAKESWAR BLOCK : CHANDANNAGAR SUBDIVISION																						
BALIGORI-II GRAM PANCHAYAT																						
MANOHARPUR (050)	0	243	40	283	0	0	0	328	0	0	621	0	621	237	0	339	0	339	0	0	0	960
NANDANBATI (044)	0	350	0	350	0	0	28	48	27	85	247	309	556	82	0	203	72	275	0	0	0	831
NAZIRPUR (052)	0	238	0	238	0	0	0	146	0	0	244	0	244	117	0	182	3	185	0	0	0	429
RADHANAGAR (043)	0	841	0	841	0	30	57	128	147	135	520	674	1194	43	0	305	153	458	0	0	0	1652
RAMBATI (039)	0	309	0	309	0	0	0	0	0	268	0	499	499	151	26	227	52	279	0	0	0	778
SARDARPUR (045)	0	445	0	445	0	14	25	62	73	76	263	340	603	28	0	182	75	257	0	0	0	860
SOMSERPUR (041)	0	411	0	411	0	0	0	232	10	0	623	18	641	199	0	386	45	431	0	0	0	1072
BALIGORI-II G.P. TOTAL :	0	7566	63	7629	0	44	323	2792	846	1147	6946	4420	11366	1909	135	4609	1470	6079	0	0	0	17445
BHANJIPUR GRAM PANCHAYAT																						
BHANJIPUR (028)	0	111	2	113	0	0	16	18	0	0	32	0	32	36	0	36	0	36	0	0	0	68
DHALYAN (024)	0	142	6	148	0	0	44	48	4	602	61	3610	3671	165	7	171	7	178	0	0	0	3849
HAULI (027)	0	437	12	449	0	0	22	306	16	1008	508	1054	1562	108	2	134	110	244	0	0	0	1806
SAINTA (025)	0	320	2	322	0	0	26	88	0	600	178	600	778	158	60	183	98	281	0	0	0	1059
BHANJIPUR G.P. TOTAL :	0	1010	22	1032	0	0	108	460	20	2210	779	5264	6043	467	69	524	215	739	0	0	0	6782
CHAMPADANGA GRAM PANCHAYAT																						
BEREMUL (070)	0	265	0	265	0	0	8	265	0	0	265	0	265	230	0	230	0	230	0	0	0	495
BINAGRAM (072)	0	381	0	381	0	0	32	88	0	0	88	0	88	696	0	696	0	696	0	0	0	784
CHANPADANGA (067)	0	451	0	451	0	0	229	594	64	1500	772	1590	2362	375	85	542	125	667	0	0	0	3029
PASCHIM RAMNAGAR (069)	0	125	0	125	0	0	8	177	0	2700	177	2700	2877	168	0	168	0	168	0	0	0	3045
SAHACHAK (068)	0	91	0	91	0	0	0	16	0	0	30	0	30	14	0	29	0	29	0	0	0	59
CHAMPADANGA G.P. TOTAL :	0	1313	0	1313	0	0	277	1140	64	4200	1332	4290	5622	1483	85	1665	125	1790	0	0	0	7412
KESHABCHAK GRAM PANCHAYAT																						
KANRARIA (003)	0	4225	0	4225	0	0	50	570	0	0	1578	0	1578	2847	0	6292	0	6292	0	0	0	7870
KESHABCHAK (012)	0	5078	0	5078	0	0	143	1135	0	19	3729	37	3766	2802	0	6135	421	6556	0	0	0	10322
KETERA (016)	0	243	0	243	0	0	107	95	17	0	145	24	169	228	0	267	0	267	0	0	0	436
KULTEGHARI (004)	0	1403	0	1403	0	0	20	144	0	0	338	0	338	2432	0	6346	0	6346	0	0	0	6684
MOHANBATI (005)	0	312	0	312	0	0	20	26	17	0	90	59	149	99	50	258	104	362	0	0	0	511
NACHHIPUR (002)	0	323	0	323	0	0	93	109	0	0	140	0	140	142	0	175	0	175	0	0	0	315
SHIBPUR (009)	0	157	0	157	0	0	29	43	0	0	62	0	62	95	0	112	0	112	0	0	0	174

(P) - Part Mouza i.e., Mouza appears in more than one Gram Panchayat

HOOGHLY DISTRICT

SHEEP / GOAT / HORSE AND PONNY / PIG / DOG / FOWL / DUCK

NAME OF THE MOUZA (J.L. No.)	Total Sheep	Total Bengal Breed Goat	Total Other Breed Goat	Total Goat	Total Horse and Ponny	Total Pig	Total Dog	Hen (Female 5 month & above)		Impro-ved Chicken for Meat (Broiler)	Fowl (Cock, Hen & Chicken)			Duck (Female 6 month & above)		Drake, Duck & Duckling			Turkey	Quail	Other Poultry Birds	Total Poultry Bird
								Deshi	Impro-ved		Deshi	Impro-ved	Total	Deshi	Impro-ved	Deshi	Impro-ved	Total				
	23	24	25	26	27	28	29	30	31	32	33	34	35	36	37	38	39	40	41	42	43	44
TARAKESWAR BLOCK : CHANDANNAGAR SUBDIVISION																						
KESHABCHAK GRAM PANCHAYAT																						
TULYAN (010)	0	196	0	196	0	0	78	146	0	0	206	0	206	174	0	218	0	218	0	0	0	424
KESHABCHAK G.P. TOTAL :	0	11937	0	11937	0	0	540	2268	34	19	6288	120	6408	8819	50	19803	525	20328	0	0	0	26736
NAITA-MALPAHARPUR GRAM PANCHAYAT																						
ANKARGARIA (078)	0	153	0	153	0	0	33	0	0	0	0	0	0	160	0	188	0	188	0	0	0	188
AYAMPAHAR PUR (085)	0	615	7	622	0	0	42	243	253	0	353	283	636	414	101	453	119	572	0	0	0	1208
BELBAND (075)	0	172	0	172	0	0	17	97	66	0	160	81	241	112	20	132	20	152	0	0	0	393
BINODBATI (080)	0	215	0	215	0	0	40	109	77	0	179	105	284	269	0	307	0	307	0	0	0	591
CHHONAPUR (081)	0	297	0	297	0	0	26	136	0	0	157	0	157	43	0	43	0	43	0	0	0	200
DARBESHPUR (076)	0	106	0	106	0	0	19	63	7	0	83	13	96	56	0	62	0	62	0	0	0	158
GANGARAMBATI (086)	0	83	7	90	0	0	12	80	19	0	124	35	159	66	58	80	76	156	0	0	0	315
GOBARHANDA (084)	0	85	0	85	0	0	23	94	32	0	135	41	176	166	7	206	9	215	0	0	0	391
JAGANNATHPUR (074)	0	203	0	203	0	0	32	74	56	0	94	61	155	86	0	100	0	100	0	0	0	255
MALPAHARPUR (088)	0	433	9	442	0	35	57	159	124	0	222	200	422	371	56	449	62	511	0	0	0	933
NABINA (077)	0	99	0	99	0	0	18	14	68	0	19	73	92	68	0	75	0	75	0	0	0	167
NAITA (073)	0	1162	2	1164	0	0	115	451	143	0	799	245	1044	709	31	921	31	952	0	0	0	1996
PANCHGACHHI (090)	0	227	0	227	0	0	68	131	15	0	204	22	226	76	40	96	44	140	0	0	0	366
PIASARA (083)	0	68	0	68	0	0	12	84	86	0	101	96	197	114	3	135	4	139	0	0	0	336
RAMCHANDRAPUR (089)	0	94	1	95	0	0	22	39	19	0	50	25	75	84	48	99	54	153	0	0	0	228
TAJPUR (071)	0	558	0	558	0	0	24	196	56	0	271	85	356	299	0	383	0	383	0	0	0	739
TIMNA (087)	0	254	18	272	0	0	15	29	46	0	44	75	119	114	11	147	13	160	0	0	0	279
NAITA-MALPAHARPUR G.P. TOTAL :	0	4824	44	4868	0	35	575	1999	1067	0	2995	1440	4435	3207	375	3876	432	4308	0	0	0	8743
PURBA RAMNAGAR GRAM PANCHAYAT																						
BHABANIPUR (057)	0	365	0	365	0	0	29	292	0	0	453	0	453	24	0	27	0	27	0	0	0	480
JAGAJIBANPUR (065)	0	233	0	233	0	0	25	0	0	2700	0	2700	2700	35	0	44	0	44	0	0	0	2744
KUNJABAN (056)	0	339	0	339	0	0	28	603	0	0	899	0	899	0	0	0	0	0	0	0	0	899
PRATIHARPUR (059)	0	631	0	631	0	0	44	160	0	2800	310	2800	3110	104	0	122	0	122	0	0	0	3232
RAMNAGAR (031)	0	1738	0	1738	0	0	106	199	0	24000	279	24000	24279	162	0	194	0	194	1	0	0	24474
SHYAMPUR (055)	0	264	0	264	0	0	37	341	0	0	459	0	459	81	0	86	0	86	0	0	0	545
TYAGRA (032)	0	577	0	577	0	0	27	0	0	0	0	0	0	170	0	187	0	187	0	0	0	187
PURBA RAMNAGAR G.P. TOTAL :	0	4147	0	4147	0	0	296	1595	0	29500	2400	29500	31900	576	0	660	0	660	1	0	0	32561

(P) - Part Mouza i.e., Mouza appears in more than one Gram Panchayat

18th ALL INDIA LIVESTOCK CENSUS, AGRICULTURE IMPLEMENTS & MACHINERY, FISHERY STATISTICS, WEST BENGAL

Reference Date : 15.10.2007

HOOGHLY DISTRICT

SHEEP / GOAT / HORSE AND PONNY / PIG / DOG / FOWL / DUCK

NAME OF THE MOUZA (J.L. No.)	Total Sheep	Total Bengal Breed Goat	Total Other Breed Goat	Total Goat	Total Horse and Ponny	Total Pig	Total Dog	Hen (Female 5 month & above)		Improved Chicken for Meat (Broiler)	Fowl (Cock, Hen & Chicken)			Duck (Female 6 month & above)		Drake, Duck & Duckling			Turkey	Quail	Other Poultry Birds	Total Poultry Bird
								Deshi	Improved		Deshi	Improved	Total	Deshi	Improved	Deshi	Improved	Total				
	23	24	25	26	27	28	29	30	31	32	33	34	35	36	37	38	39	40	41	42	43	44
TARAKESWAR BLOCK : CHANDANNAGAR SUBDIVISION																						
SANTOSHPUR GRAM PANCHAYAT																						
BHATA (021)	0	88	0	88	0	0	3	0	0	3	0	3	3	96	7	96	7	103	0	0	0	106
BHIMPUR (030)	0	387	0	387	0	0	0	10	0	0	18	0	18	52	19	52	19	71	0	0	0	89
BISHNUBATI (019)	0	529	0	529	0	0	0	14	0	0	45	0	45	133	34	133	34	167	0	0	0	212
CHANDUR (023)	0	829	2	831	0	0	15	15	0	0	56	4	60	250	78	258	82	340	0	0	0	400
GAURIBATI (007)	0	226	0	226	0	0	15	75	17	2	93	23	116	122	10	203	14	217	0	0	0	333
GAYESHPUR (018)	0	275	0	275	0	0	0	312	0	0	423	0	423	302	40	322	40	362	0	0	0	785
GURE (020)	0	157	0	157	0	0	7	145	14	0	179	16	195	346	8	346	8	354	0	0	0	549
NAYPARA (008)	0	65	0	65	0	0	15	7	0	0	11	0	11	36	7	43	10	53	0	0	0	64
SANTOSHPUR (001)	0	1256	0	1256	0	0	9	114	0	0	239	0	239	216	125	228	131	359	0	0	0	598
TEGHARI (006)	0	455	0	455	0	0	34	23	0	0	51	38	89	396	45	396	45	441	0	0	0	530
SANTOSHPUR G.P. TOTAL :	0	4267	2	4269	0	0	98	715	31	5	1115	84	1199	1949	373	2077	390	2467	0	0	0	3666
TALPUR GRAM PANCHAYAT																						
LASKARPUR (013)	0	357	0	357	0	0	18	167	276	0	167	276	443	213	322	213	322	535	0	0	0	978
MAKRAR (015)	0	196	0	196	0	0	9	0	10	0	0	50	50	50	271	50	271	321	0	0	0	371
MOKTARPUR (014)	0	256	0	256	0	0	1	103	0	500	108	500	608	411	24	442	24	466	0	0	0	1074
RAMNARAYANPUR (017)	0	257	0	257	0	0	51	24	606	2500	35	3681	3716	222	150	222	150	372	0	0	0	4088
TALPUR (011)	0	467	0	467	0	0	77	199	419	150	209	711	920	601	872	601	887	1488	0	0	0	2408
TALPUR G.P. TOTAL :	0	1533	0	1533	0	0	156	493	1311	3150	519	5218	5737	1497	1639	1528	1654	3182	0	0	0	8919

(P) - Part Mouza i.e., Mouza appears in more than one Gram Panchayat

HOOGHLY DISTRICT

NAME OF THE MOUZA (J.L. No.)	FODDER AREA: Area under Fodder Crops (in Cottah)			AGRICULTURAL IMPLEMENTS / FISHERY / LIVESTOCK & FISHERY INFRASTRUCTURE: Animal Operated Implements						Engaged in Actual Operation of Fishing				Marketing of Fish										
										Full Time		Part Time												
	Kharif	Rabi	Total	Wooden Plough	Steel Plough	Animal Cart	Leveller	Chaff Cutter	Fishery Household Persons	Male	Female	Male	Female	Male	Female	Veterinary Hospital /Health Centre	Artificial Insemination Centre	Veterinary Medicine Shop	Live stock Development Worker	Chilling Plant/ Bulk Milk Cooler	Co-op. Dairy/ Milk Collection Centre	Availability of Pasture Land	Cattle/ Poultry Feed Shop	Fish Wholesale Market
	45	46	47	48	49	50	51	52	53	54	55	56	57	58	59	60	61	62	63	64	65	66	67	68
TARAKESWAR BLOCK : CHANDANNAGAR SUBDIVISION																								
ASTARA-DUTTAPUR GRAM PANCHAYAT																								
ADANGACHHI (058)	0	0	0	25	0	0	60	0	0	0	0	0	0	0	0	>5KM	>5KM	>5KM	>5KM	>5KM	>5KM	>5KM	>5KM	>5KM
ASTARA (066)	61	129	190	496	0	0	593	0	0	0	0	0	0	0	0	<=5KM	<=5KM	>5KM	<=5KM	>5KM	<=5KM	>5KM	>5KM	<=5KM
BAMUNPARA (063)	0	0	0	84	0	0	78	0	0	0	0	0	0	0	0	>5KM	>5KM	>5KM	>5KM	>5KM	>5KM	>5KM	>5KM	>5KM
CHAKDAHA (082)	0	0	0	42	0	0	65	0	0	0	0	0	0	0	0	>5KM	>5KM	>5KM	>5KM	>5KM	>5KM	>5KM	>5KM	>5KM
DATTAPUR (062)	0	0	0	40	0	0	52	0	0	0	0	0	0	0	0	>5KM	<=5KM	>5KM	<=5KM	>5KM	>5KM	>5KM	>5KM	>5KM
EKDALU (064)	0	0	0	28	0	0	28	0	0	0	0	0	0	0	0	>5KM	>5KM	>5KM	>5KM	>5KM	>5KM	>5KM	>5KM	>5KM
GOBRA (079)	0	0	0	37	0	0	32	0	0	0	0	0	0	0	0	>5KM	>5KM	>5KM	>5KM	>5KM	>5KM	>5KM	>5KM	>5KM
MUJPUR (060)	0	0	0	104	0	0	140	0	0	0	0	0	0	0	0	>5KM	<=5KM	>5KM	<=5KM	>5KM	>5KM	>5KM	>5KM	<=5KM
SALEPUR (061)	0	0	0	59	0	0	70	0	0	0	0	0	0	0	0	>5KM	>5KM	>5KM	>5KM	>5KM	>5KM	>5KM	>5KM	>5KM
ASTARA-DUTTAPUR G.P. TOTAL :	61	129	190	915	0	0	1118	0	0	0	0	0	0	0	0									
BALIGORI-I GRAM PANCHAYAT																								
AKNAPUR (037)	0	0	0	0	0	0	45	215	18	7	0	0	0	5	0	>5KM	>5KM	>5KM	>5KM	>5KM	>5KM	>5KM	>5KM	>5KM
ALIGARI (033)	0	0	0	10	0	0	19	73	0	0	0	0	0	0	0	>5KM	>5KM	>5KM	>5KM	>5KM	>5KM	>5KM	>5KM	>5KM
BAIDYAPUR (035)	5	6	11	7	0	0	14	0	0	0	0	0	0	0	0	<=5KM	<=5KM	>5KM	>5KM	>5KM	>5KM	>5KM	>5KM	<=5KM
BAJITPUR (026)	12	12	24	19	0	0	19	157	0	0	0	0	0	0	0	<=5KM	<=5KM	>5KM	<=5KM	>5KM	>5KM	>5KM	<=5KM	<=5KM
BALIGARI (053)	0	2	2	33	0	0	24	0	72	12	0	5	0	4	0	YES	YES	>5KM	>5KM	>5KM	>5KM	>5KM	>5KM	<=5KM
BASUDEBPUR (034)	0	0	0	29	4	0	23	19	0	0	0	0	0	0	0	<=5KM	<=5KM	>5KM	>5KM	>5KM	>5KM	>5KM	>5KM	<=5KM
JAYNAGAR (054)	0	0	0	43	2	0	98	368	0	0	0	0	0	0	0	>5KM	>5KM	>5KM	>5KM	>5KM	>5KM	>5KM	>5KM	>5KM
MIRZAPUR (036)	0	0	0	49	2	0	171	459	0	0	0	0	0	0	0	>5KM	>5KM	>5KM	>5KM	>5KM	>5KM	>5KM	>5KM	>5KM
BALIGORI-I G.P. TOTAL :	17	20	37	190	8	0	413	1291	90	19	0	5	0	9	0									
BALIGORI-II GRAM PANCHAYAT																								
BAGBARI (047)	0	0	0	46	78	0	71	0	0	0	0	0	0	3	0	<=5KM	>5KM	>5KM	<=5KM	>5KM	>5KM	>5KM	YES	<=5KM
BALLABHIPUR (051)	0	0	0	0	0	0	0	0	0	0	0	0	0	0	0	>5KM	>5KM	>5KM	>5KM	>5KM	>5KM	>5KM	>5KM	>5KM
BHARAMALPUR (038)	0	0	0	0	0	0	0	0	0	0	0	0	0	0	0	>5KM	>5KM	>5KM	>5KM	>5KM	>5KM	>5KM	>5KM	>5KM
KALAPUKUR (049)	0	0	0	0	0	0	46	0	0	0	0	0	0	0	0	>5KM	>5KM	>5KM	>5KM	>5KM	>5KM	>5KM	>5KM	>5KM
KANAIPUR (046)	0	0	0	23	26	0	10	0	0	0	0	0	0	2	0	>5KM	>5KM	>5KM	<=5KM	>5KM	>5KM	>5KM	YES	>5KM
KULUT (040)	0	0	0	46	0	0	0	0	0	0	0	0	0	0	0	>5KM	>5KM	>5KM	>5KM	>5KM	>5KM	>5KM	>5KM	>5KM
MADPUR (048)	0	0	0	91	107	0	94	0	0	0	0	0	0	8	0	>5KM	>5KM	>5KM	YES	>5KM	>5KM	>5KM	YES	>5KM
MAHESHPUR (042)	9	6	15	40	71	0	60	0	0	0	0	0	0	5	0	>5KM	>5KM	>5KM	<=5KM	>5KM	>5KM	>5KM	YES	>5KM

(P) - Part Mouza i e , Mouza appears in more than one Gram Panchayat; YES - Located in the Mouza; <=5KM - Located at a distance upto 5 KM; >5KM - Located at a distance more than 5 KM

18th ALL INDIA LIVESTOCK CENSUS, AGRICULTURE IMPLEMENTS & MACHINERY, FISHERY STATISTICS, WEST BENGAL

Reference Date : 15.10.2007

HOOGHLY DISTRICT

NAME OF THE MOUZA (J.L. No.)	FODDER AREA: Area under Fodder Crops (In Cottah)			AGRICULTURAL IMPLEMENTS / FISHERY / LIVESTOCK & FISHERY INFRASTRUCTURE: Animal Operated Implements						Engaged in Actual Operation of Fishing				Marketing of Fish										
										Full Time		Part Time												
	Kharif	Rabi	Total	Wooden Plough	Steel Plough	Animal Cart	Leveller	Chaff Cutter	Fishery Household Persons	Male	Female	Male	Female	Male	Female	Veterinary Hospital /Health Centre	Artificial Incemination Centre	Veterinary Medicine Shop	Live stock Development Worker	Chilling Plant/ Bulk Milk Cooler	Co-op. Dairy/ Milk Collection Centre	Availability of Pasture Land	Cattle/ Poultry Feed Shop	Fish Wholesale Market
	45	46	47	48	49	50	51	52	53	54	55	56	57	58	59	60	61	62	63	64	65	66	67	68
TARAKESWAR BLOCK : CHANDANNAGAR SUBDIVISION																								
BALIGORI-II GRAM PANCHAYAT																								
MANOHARPUR (050)	12	18	30	0	0	0	0	0	0	0	0	0	0	0	0	>5KM	>5KM	>5KM	>5KM	>5KM	>5KM	>5KM	>5KM	>5KM
NANDANBATI (044)	4	8	12	18	19	0	15	0	0	0	0	0	0	4	0	>5KM	>5KM	>5KM	YES	>5KM	>5KM	>5KM	YES	>5KM
NAZIRPUR (052)	0	0	0	0	0	0	0	0	0	0	0	0	0	0	0	>5KM	>5KM	>5KM	>5KM	>5KM	>5KM	>5KM	>5KM	>5KM
RADHANAGAR (043)	0	0	0	37	66	0	71	0	0	0	0	0	0	4	0	>5KM	>5KM	>5KM	<=5KM	>5KM	>5KM	>5KM	YES	>5KM
RAMBATI (039)	0	0	0	0	0	0	0	0	0	0	0	0	0	0	0	>5KM	>5KM	>5KM	>5KM	>5KM	>5KM	>5KM	>5KM	>5KM
SARDARPUR (045)	0	0	0	18	31	0	32	0	0	0	0	0	0	2	0	>5KM	>5KM	>5KM	<=5KM	>5KM	>5KM	>5KM	YES	>5KM
SOMSERPUR (041)	0	0	0	7	0	0	0	0	0	0	0	0	0	0	0	>5KM	>5KM	>5KM	>5KM	>5KM	>5KM	>5KM	>5KM	>5KM
BALIGORI-II G.P. TOTAL :	25	32	57	326	398	0	399	0	0	0	0	0	0	28	0									
BHANJIPUR GRAM PANCHAYAT																								
BHANJIPUR (028)	10	15	25	4	0	0	4	154	0	0	0	0	0	0	0	<=5KM	<=5KM	>5KM	<=5KM	>5KM	>5KM	>5KM	<=5KM	<=5KM
DHALYAN (024)	6	0	6	19	0	0	22	33	0	0	0	0	0	0	0	<=5KM	<=5KM	>5KM	<=5KM	>5KM	>5KM	>5KM	<=5KM	<=5KM
HAULI (027)	4	6	10	17	0	0	17	165	1	1	0	0	0	1	0	<=5KM	YES	>5KM	YES	>5KM	>5KM	>5KM	<=5KM	<=5KM
SAINTA (025)	10	5	15	6	0	0	6	83	17	1	0	3	1	2	1	<=5KM	<=5KM	>5KM	<=5KM	>5KM	>5KM	>5KM	<=5KM	<=5KM
BHANJIPUR G.P. TOTAL :	30	26	56	46	0	0	49	435	18	2	0	3	1	3	1									
CHAMPADANGA GRAM PANCHAYAT																								
BEREMUL (070)	6	15	21	2	0	0	1	221	0	0	0	0	0	0	0	<=5KM	<=5KM	<=5KM	<=5KM	>5KM	<=5KM	>5KM	<=5KM	<=5KM
BINAGRAM (072)	14	8	22	28	0	0	13	527	0	0	0	0	0	0	0	<=5KM	<=5KM	<=5KM	<=5KM	>5KM	<=5KM	>5KM	<=5KM	<=5KM
CHANPADANGA (067)	64	0	64	447	0	0	447	630	0	0	0	0	0	0	0	<=5KM	<=5KM	YES	<=5KM	>5KM	<=5KM	>5KM	>5KM	<=5KM
PASCHIM RAMNAGAR (069)	13	20	33	2	0	0	1	57	25	11	0	0	0	0	0	<=5KM	<=5KM	<=5KM	<=5KM	>5KM	<=5KM	>5KM	<=5KM	<=5KM
SAHACHAK (068)	5	5	10	4	0	0	4	37	68	25	0	0	0	0	0	<=5KM	<=5KM	<=5KM	<=5KM	>5KM	<=5KM	>5KM	<=5KM	<=5KM
CHAMPADANGA G.P. TOTAL :	102	48	150	483	0	0	466	1472	93	36	0	0	0	0	0									
KESHABCHAK GRAM PANCHAYAT																								
KANRARIA (003)	0	0	0	79	0	0	0	0	0	0	0	0	0	0	0	>5KM	<=5KM	>5KM	>5KM	>5KM	>5KM	>5KM	>5KM	>5KM
KESHABCHAK (012)	10	15	25	108	0	0	88	0	444	163	165	165	163	63	0	>5KM	<=5KM	>5KM	YES	>5KM	>5KM	>5KM	>5KM	>5KM
KETERA (016)	9	0	9	124	0	0	123	0	0	0	0	0	0	0	0	>5KM	<=5KM	>5KM	YES	>5KM	>5KM	>5KM	>5KM	>5KM
KULTEGHARI (004)	0	0	0	45	0	0	0	0	0	0	0	0	0	0	0	>5KM	<=5KM	>5KM	>5KM	>5KM	>5KM	>5KM	>5KM	>5KM
MOHANBATI (005)	8	10	18	1	0	0	2	0	0	0	0	0	0	0	0	>5KM	YES	>5KM	YES	>5KM	>5KM	>5KM	>5KM	>5KM
NACHHIPUR (002)	5	7	12	68	0	0	68	0	0	0	0	0	0	0	0	>5KM	<=5KM	>5KM	>5KM	>5KM	>5KM	>5KM	>5KM	>5KM
SHIBPUR (009)	12	8	20	12	0	0	12	0	0	0	0	0	0	0	0	>5KM	<=5KM	>5KM	>5KM	>5KM	>5KM	>5KM	>5KM	>5KM

(P) - Part Mouza i.e., Mouza appears in more than one Gram Panchayat; YES - Located in the Mouza; <=5KM - Located at a distance upto 5 KM; >5KM - Located at a distance more than 5 KM

Reference Date : 15.10.2007

HOOGHLY DISTRICT

FODDER AREA — AGRICULTURAL IMPLEMENTS / FISHERY / LIVESTOCK & FISHERY INFRASTRUCTURE

NAME OF THE MOUZA (J.L. No.)	Area under Fodder Crops (in Cottah)			Animal Operated Implements			Leveller	Chaff Cutter	Fishery Household Persons	Engaged in Actual Operation of Fishing				Marketing of Fish		Veterinary Hospital /Health Centre	Artificial Insemination Centre	Veterinary Medicine Shop	Live stock Development Worker	Chilling Plant/ Bulk Milk Cooler	Co-op. Dairy/ Milk Collection Centre	Availability of Pasture Land	Cattle/ Poultry Feed Shop	Fish Wholesale Market
										Full Time		Part Time												
	Kharif	Rabi	Total	Wooden Plough	Steel Plough	Animal Cart				Male	Female	Male	Female	Male	Female									
	45	46	47	48	49	50	51	52	53	54	55	56	57	58	59	60	61	62	63	64	65	66	67	68
TARAKESWAR BLOCK : CHANDANNAGAR SUBDIVISION																								
KESHABCHAK GRAM PANCHAYAT																								
TULYAN (010)	4	9	13	60	0	0	60	0	0	0	0	0	0	0	0	>5KM	<=5KM	>5KM	>5KM	>5KM	>5KM	>5KM	>5KM	>5KM
KESHABCHAK G.P. TOTAL :	48	49	97	497	0	0	353	0	444	163	165	165	163	63	0									
NAITA-MALPAHARPUR GRAM PANCHAYAT																								
ANKARGARIA (078)	0	0	0	46	0	0	44	214	0	0	0	0	0	0	0	>5KM	>5KM	>5KM	>5KM	>5KM	>5KM	>5KM	>5KM	>5KM
AYAMPAHAR PUR (085)	0	0	0	63	0	0	58	119	0	0	0	0	0	0	0	>5KM	>5KM	>5KM	>5KM	>5KM	>5KM	>5KM	>5KM	>5KM
BELBAND (075)	12	4	16	18	0	0	20	39	0	0	0	0	0	0	0	<=5KM	>5KM	>5KM	>5KM	>5KM	>5KM	>5KM	>5KM	<=5KM
BINODBATI (080)	7	6	13	60	26	0	31	61	0	0	0	0	0	0	0	<=5KM	>5KM	>5KM	>5KM	>5KM	>5KM	>5KM	>5KM	<=5KM
CHHONAPUR (081)	0	0	0	0	0	0	0	240	0	0	0	0	0	0	0	>5KM	>5KM	>5KM	>5KM	>5KM	>5KM	>5KM	>5KM	>5KM
DARBESHPUR (076)	5	9	14	11	0	0	32	45	0	0	0	0	0	0	0	>5KM	>5KM	>5KM	>5KM	>5KM	>5KM	>5KM	>5KM	>5KM
GANGARAMBATI (086)	7	7	14	21	0	0	22	22	0	0	0	0	0	0	0	<=5KM	>5KM	>5KM	>5KM	>5KM	>5KM	>5KM	>5KM	<=5KM
GOBARHANDA (084)	10	71	81	48	0	0	32	26	0	0	0	0	0	0	0	>5KM	>5KM	>5KM	>5KM	>5KM	>5KM	>5KM	>5KM	>5KM
JAGANNATHPUR (074)	6	13	19	36	3	0	22	49	0	0	0	0	0	0	0	<=5KM	<=5KM	>5KM	>5KM	>5KM	>5KM	>5KM	>5KM	<=5KM
MALPAHARPUR (088)	0	31	31	100	0	0	108	146	0	0	0	0	0	0	0	>5KM	>5KM	>5KM	>5KM	>5KM	>5KM	>5KM	>5KM	>5KM
NABINA (077)	0	13	13	13	0	0	11	17	0	0	0	0	0	0	0	<=5KM	>5KM	>5KM	YES	>5KM	>5KM	>5KM	>5KM	<=5KM
NAITA (073)	10	71	81	97	0	0	201	320	0	0	0	0	0	0	0	>5KM	>5KM	>5KM	>5KM	>5KM	>5KM	>5KM	>5KM	>5KM
PANCHGACHHI (090)	2	38	40	7	20	0	41	128	0	0	0	0	0	0	0	>5KM	>5KM	>5KM	>5KM	>5KM	>5KM	>5KM	>5KM	>5KM
PIASARA (083)	5	3	8	44	0	0	25	25	0	0	0	0	0	0	0	<=5KM	>5KM	>5KM	>5KM	>5KM	>5KM	>5KM	>5KM	<=5KM
RAMCHANDRAPUR (089)	17	20	37	4	11	0	17	51	0	0	0	0	0	0	0	<=5KM	>5KM	>5KM	>5KM	>5KM	>5KM	>5KM	>5KM	<=5KM
TAJPUR (071)	10	21	31	24	0	0	32	96	0	0	0	0	0	0	0	<=5KM	>5KM	>5KM	>5KM	>5KM	>5KM	>5KM	>5KM	<=5KM
TIMNA (087)	0	32	32	38	0	0	40	76	0	0	0	0	0	0	0	<=5KM	>5KM	>5KM	>5KM	>5KM	>5KM	>5KM	>5KM	<=5KM
NAITA-MALPAHARPUR G.P. TOTAL :	91	339	430	630	60	0	736	1674	0	0	0	0	0	0	0									
PURBA RAMNAGAR GRAM PANCHAYAT																								
BHABANIPUR (057)	0	0	0	29	1	0	35	173	0	0	0	0	0	0	0	>5KM	YES	>5KM	<=5KM	>5KM	>5KM	YES	YES	>5KM
JAGAJIBANPUR (065)	0	0	0	54	0	0	70	200	0	0	0	0	0	0	0	<=5KM	<=5KM	>5KM	<=5KM	>5KM	>5KM	YES	YES	>5KM
KUNJABAN (056)	0	0	0	35	0	0	33	199	0	0	0	0	0	0	0	>5KM	>5KM	>5KM	<=5KM	>5KM	>5KM	YES	YES	>5KM
PRATIHARPUR (059)	6	8	14	15	0	0	11	292	0	0	0	0	0	0	0	>5KM	<=5KM	>5KM	<=5KM	>5KM	>5KM	YES	YES	>5KM
RAMNAGAR (031)	10	20	30	152	3	0	300	1209	0	0	0	22	10	4	0	<=5KM	<=5KM	YES	YES	>5KM	>5KM	YES	YES	>5KM
SHYAMPUR (055)	0	0	0	7	2	0	28	191	0	0	0	0	0	0	0	>5KM	>5KM	>5KM	<=5KM	>5KM	>5KM	YES	YES	>5KM
TYAGRA (032)	3	3	6	15	8	0	62	467	0	0	0	0	0	0	0	<=5KM	<=5KM	>5KM	<=5KM	>5KM	>5KM	YES	YES	>5KM
PURBA RAMNAGAR G.P. TOTAL :	19	31	50	307	14	0	539	2731	0	0	0	22	10	4	0									

(P) - Part Mouza i e , Mouza appears in more than one Gram Panchayat; YES - Located in the Mouza; <=5KM - Located at a distance upto 5 KM; >5KM - Located at a distance more than 5 KM

Reference Date : 15.10.2007

HOOGHLY DISTRICT

FODDER AREA / AGRICULTURAL IMPLEMENTS / FISHERY / LIVESTOCK & FISHERY INFRASTRUCTURE

NAME OF THE MOUZA (J.L. No.)	Area under Fodder Crops (in Cottah)			Animal Operated Implements			Leveller	Chaff Cutter	Fishery Household Persons	Engaged in Actual Operation of Fishing				Marketing of Fish		Veterinary Hospital /Health Centre	Artificial Insemination Centre	Veterinary Medicine Shop	Live stock Development Worker	Chilling Plant/ Bulk Milk Cooler	Co-op Dairy/ Milk Collection Centre	Availability of Pasture Land	Cattle/ Poultry Feed Shop	Fish Wholesale Market
										Full Time		Part Time												
	Kharif	Rabi	Total	Wooden Plough	Steel Plough	Animal Cart				Male	Female	Male	Female	Male	Female									
	45	46	47	48	49	50	51	52	53	54	55	56	57	58	59	60	61	62	63	64	65	66	67	68
TARAKESWAR BLOCK : CHANDANNAGAR SUBDIVISION																								
SANTOSHPUR GRAM PANCHAYAT																								
BHATA (021)	5	0	5	21	0	0	21	0	0	0	0	0	0	0	0	<=5KM	>5KM	>5KM	>5KM	>5KM	>5KM	>5KM	>5KM	<=5KM
BHIMPUR (030)	0	0	0	39	0	0	40	0	0	0	0	0	0	0	0	<=5KM	>5KM	YES	>5KM	>5KM	>5KM	>5KM	>5KM	<=5KM
BISHNUBATI (019)	8	4	12	128	0	0	128	6	0	0	0	0	0	0	0	<=5KM	>5KM	>5KM	>5KM	>5KM	>5KM	>5KM	>5KM	<=5KM
CHANDUR (023)	0	0	0	172	0	0	185	1	3	1	0	0	0	0	0	<=5KM	>5KM	>5KM	>5KM	>5KM	>5KM	>5KM	>5KM	<=5KM
GAURIBATI (007)	5	8	13	4	0	0	5	0	0	0	0	0	0	0	0	<=5KM	<=5KM	>5KM	YES	>5KM	>5KM	>5KM	>5KM	<=5KM
GAYESHPUR (018)	0	0	0	26	0	0	26	1	0	0	0	0	0	0	0	<=5KM	>5KM	>5KM	>5KM	>5KM	>5KM	>5KM	>5KM	<=5KM
GURE (020)	0	0	0	23	0	0	25	0	0	0	0	0	0	0	0	<=5KM	>5KM	>5KM	>5KM	>5KM	>5KM	>5KM	>5KM	<=5KM
NAYPARA (008)	10	6	16	0	0	0	0	0	0	0	0	0	0	0	0	<=5KM	>5KM	>5KM	>5KM	>5KM	>5KM	>5KM	>5KM	<=5KM
SANTOSHPUR (001)	0	6	6	145	0	0	145	2	107	36	0	0	0	16	0	<=5KM	YES	>5KM	>5KM	>5KM	>5KM	>5KM	>5KM	<=5KM
TEGHARI (006)	3	6	9	103	0	0	103	0	0	0	0	0	0	0	0	<=5KM	>5KM	YES	>5KM	>5KM	>5KM	>5KM	>5KM	<=5KM
SANTOSHPUR G.P. TOTAL :	31	30	61	661	0	0	678	10	110	37	0	0	0	16	0									
TALPUR GRAM PANCHAYAT																								
LASKARPUR (013)	12	14	26	268	268	0	256	326	0	0	0	0	0	0	0	>5KM	>5KM	>5KM	>5KM	>5KM	>5KM	>5KM	>5KM	>5KM
MAKRAR (015)	12	10	22	263	265	0	259	264	0	0	0	0	0	0	0	>5KM	>5KM	>5KM	>5KM	>5KM	>5KM	>5KM	>5KM	>5KM
MOKTARPUR (014)	18	20	38	0	0	0	0	215	0	0	0	0	0	0	0	>5KM	>5KM	>5KM	>5KM	>5KM	>5KM	>5KM	>5KM	>5KM
RAMNARAYANPUR (017)	15	15	30	189	193	0	179	295	0	0	0	0	0	0	0	YES	YES	>5KM	>5KM	>5KM	>5KM	>5KM	>5KM	>5KM
TALPUR (011)	15	20	35	298	306	0	212	496	0	0	0	0	0	0	0	>5KM	>5KM	>5KM	>5KM	>5KM	>5KM	>5KM	>5KM	>5KM
TALPUR G.P. TOTAL :	72	79	151	1018	1032	0	906	1596	0	0	0	0	0	0	0									

(P) - Part Mouza i.e., Mouza appears in more than one Gram Panchayat; YES - Located in the Mouza; <=5KM - Located at a distance upto 5 KM; >5KM - Located at a distance more than 5 KM

BHADRESWAR MUNICIPALITY

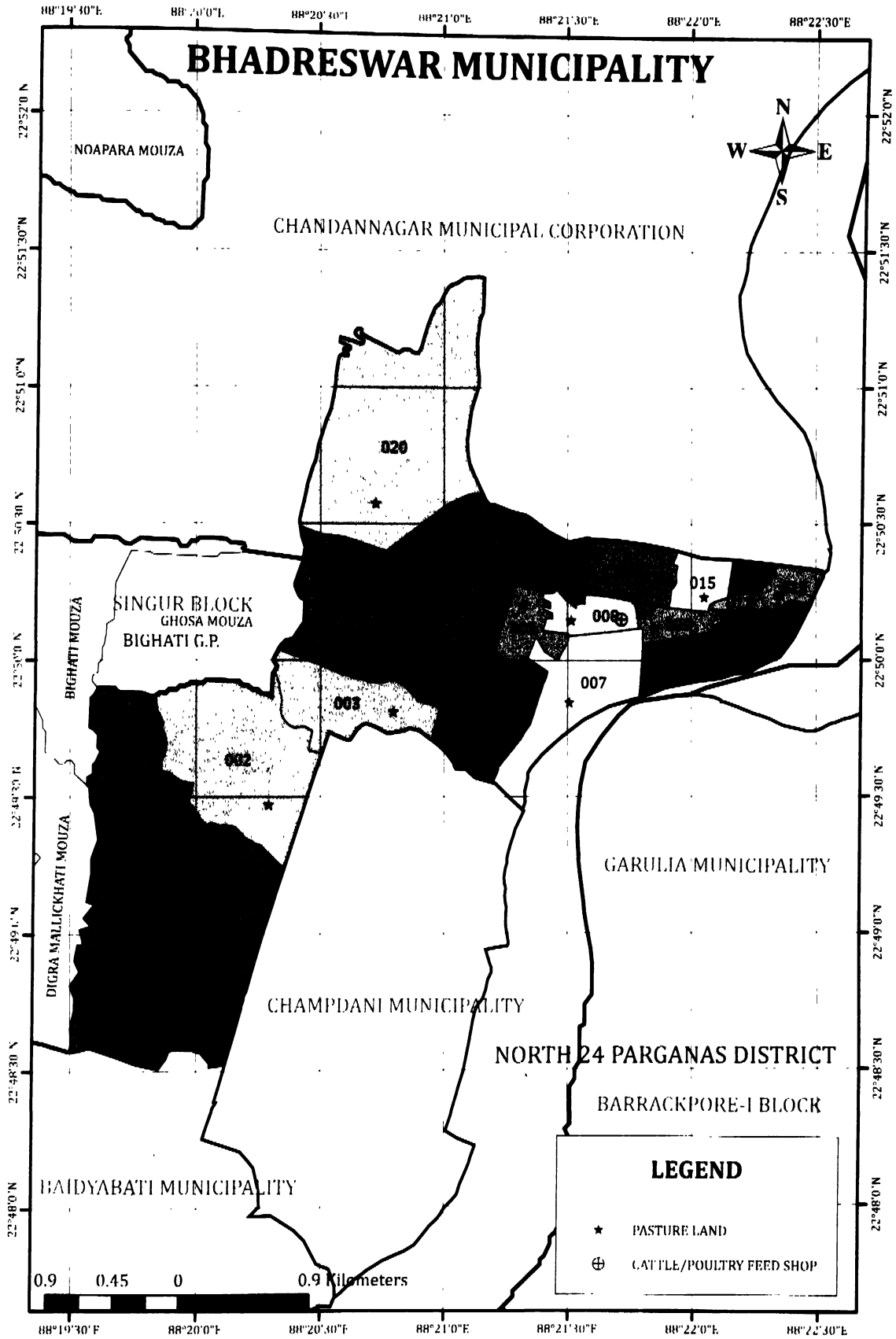

NUMBERS IN THE MAP INDICATE THE WARD NO. OF THE MUNICIPALITY

Administrative Divisions (in number), 2005

Police Station	Ward	Household	Town
1(P)	20	2926	1

Population and Density of Population (per sq. kms.), 2001

Population	Density of Population	Area (Sq. K.M.)
1,06,071	16,369	6.48

Population (in number), 2001

Male	Female	Total
58,040	48,031	1,06,071

Percentage of Literates by Sex, 2001

Male	Female	Total
88.30	75.00	82.30

Number of Schools (General Education), 2005-2006

Primary	Middle/High	Higher Secondary
27	-/5	5

Number of Students (General Education), 2005-2006

Class	I to V	VI to VIII	IX to X	XI to XII
Total	5,126	-	2,609	3,313

Number of Teachers (General Education), 2005-2006

School	Primary	Junior High	High	Higher Sec.
Total	134	-	112	104

Distribution of Colleges, 2005-2006

Name	No.
Colleges / University	1
Professional & Technical Schools & Colleges	1
Special & Non-Formal Education	-
Total	2

Health Facilities, 2005

Hospital	Health centre	Clinic & Dispensary	Total	Total bed	No. of Doctor
1	-	3	4	180	5

No. of Veterinary Hospitals

State Animal Health Centre	Animal Health Centre	Additional Animal Health Centre	Animal Development Aid Centre	Mobile Animal Health Centre	Artificial Insemination (A.I.) Centre
-	-	-	1	-	-

Reference Date : 15.10.2007

BAR DIAGRAM SHOWING POPULATION OF LIVESTOCK SPECIES IN BHADRESWAR MUNICIPALITY

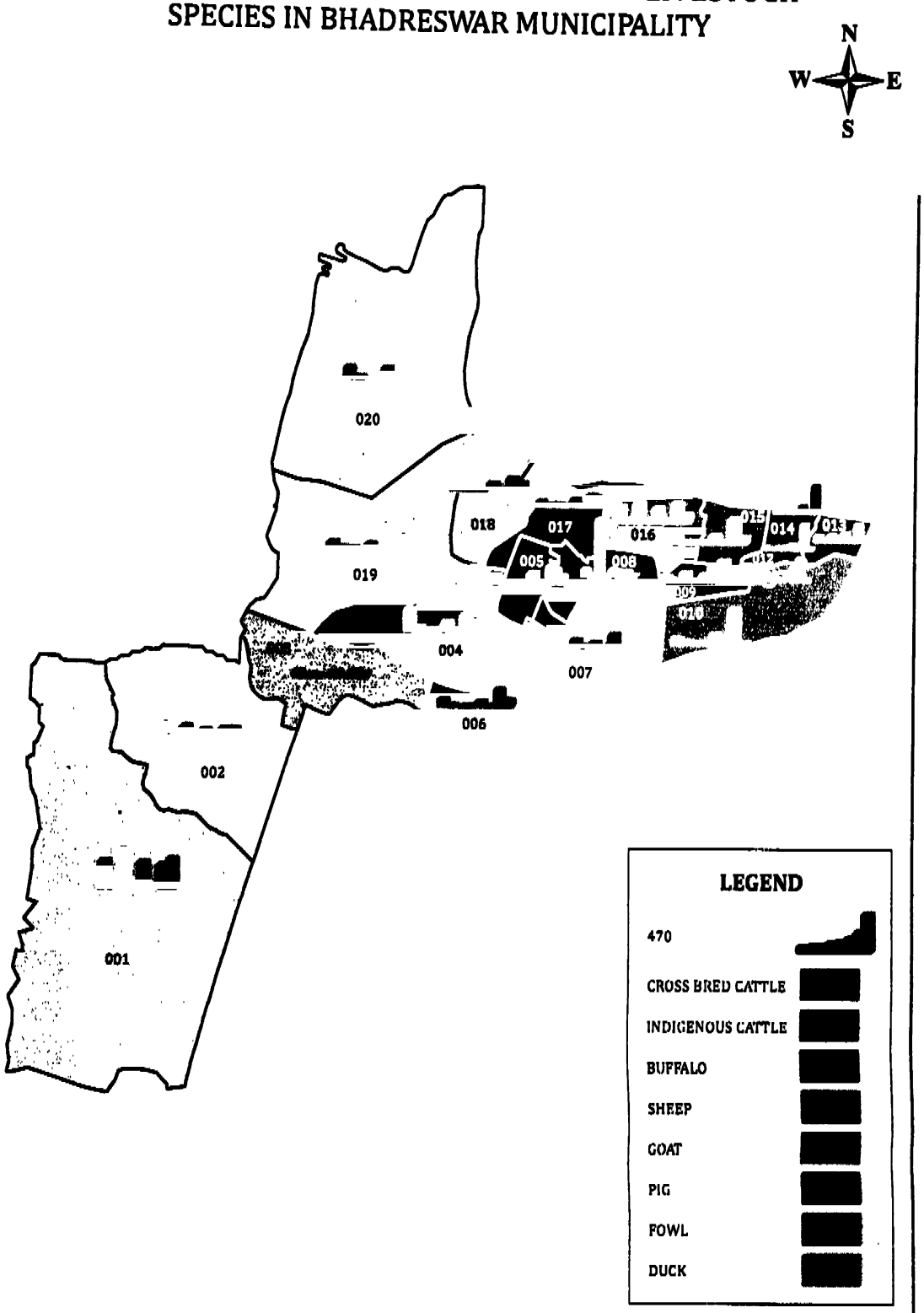

BHADRESWAR MUNICIPALITY AT A GLANCE

Cross-Bred Cattle	1,824	13	281	73	27	29
Indigenous Cattle	234	2	36	232	174	185
Total Cattle	2,058	15	318	305	201	214
Buffalo	1,922	14	297	10	8	9
Sheep	0	0	0	2	17	18
Goat	1,940	14	299	241	158	168
Pig	372	3	57	9	8	9
Dog	1,688	12	260	25	18	19
Deshi Fowl	4,764	34	735	318	304	324
Improved Fowl	0	0	0	381	241	257
Total Fowl	4,764	34	735	699	545	580
Deshi Drake, Duck & Duckling	1,346	10	208	266	119	126
Improved Drake, Duck & Duckling	10	0	2	17	9	9
Total Drake, Duck & Duckling	1,356	10	209	283	127	135
Turkey, Quail & Other Poultry Bird	229	2	35	7	3	3
Total Poultry Bird	6,349	46	980	989	675	719
Wooden Plough	0	0	0	15	22	24
Steel Plough	0	0	0	7	7	7
Animal Cart	0	0	0	6	8	9
Leveller	0	0	0	18	22	23
Chaff Cutter	13	0	2	25	12	13
Total No. of Persons of Fishery Households	2,322	17	358	11	10	10
Actual Operation in Fishing Activity	91	1	14	2	3	3
Marketing of Fish & Other Fishing Occupation	301	2	46	2	2	2

POPULATION SHARE OF BOVINES AND SMALL ANIMALS

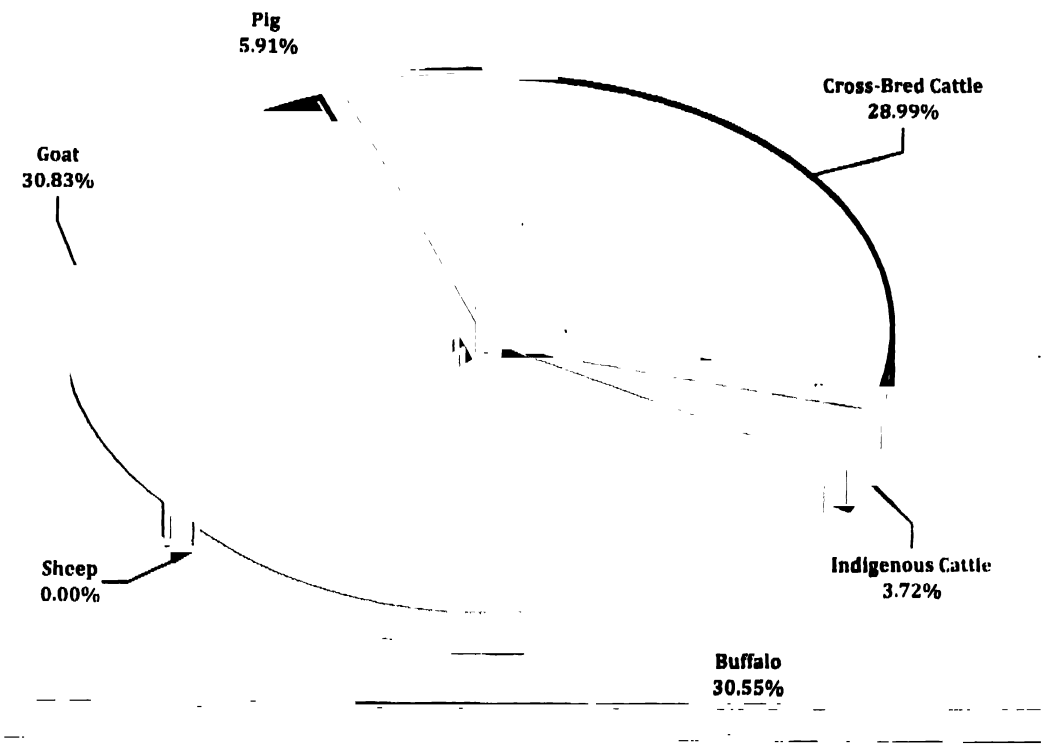

POPULATION SHARE OF FOWL AND DUCK



WARDWISE BOVINE POPULATION



17 - PREVIOUS LIVEST · SUS, 2003; 18 - PRESENT LIVESTOCK CENSUS, 2007

WARDWISE POPULATION OF SMALL ANIMALS



17 - PREVIOUS LIVESTOCK CENSUS, 2003; 18 - PRESENT LIVESTOCK CENSUS, 2007

WARDWISE POPULATION OF POULTRY BIRDS



17 - PREVIOUS LIVESTOCK CENSUS, 2003; 18 - PRESENT LIVESTOCK CENSUS, 2007

18th ALL INDIA LIVESTOCK CENSUS, AGRICULTURE IMPLEMENTS AND MACHINERY, FISHERY STATISTICS, WEST BENGAL

Reference Date : 15.10.2007

HOOGHLY DISTRICT

JERSEY CROSS-BRED CATTLE

WARD	MALE JERSEY CROSS-BRED CATTLE							FEMALE JERSEY CROSS-BRED CATTLE							Total Jersey Cross-bred Cattle
	Under 1 year	1 to 2½ years	Over 2½ years (Major use)				Total Male Jersey Cross-bred Cattle	Under 1 year	1 to 2½ years	Over 2½ years			Above 10 years	Total Female Jersey Cross-bred Cattle	
			Used for Breeding only	Mainly used for Agri-culture	Mainly used for Bullock Cart	Others				In milk	Dry	Not calved once			
1	2	3	4	5	6	7	8	9	10	11	12	13	14	15	16
BHADRESWAR MUNICIPALITY															
WARD NO. 001	49	0	1	0	0	0	50	42	22	129	30	0	0	223	273
WARD NO. 002	17	0	0	0	0	0	17	16	6	46	12	0	0	80	97
WARD NO. 003	11	0	0	0	0	0	11	8	3	29	3	0	0	43	54
WARD NO. 004	18	0	0	0	0	0	18	17	4	49	8	0	0	78	96
WARD NO. 005	16	0	0	0	0	0	16	13	3	41	6	0	0	63	79
WARD NO. 006	15	0	0	0	0	0	15	12	6	47	4	0	0	69	84
WARD NO. 007	8	0	0	0	0	0	8	14	6	38	7	0	0	65	73
WARD NO. 008	11	0	2	0	0	0	13	8	4	33	5	0	0	50	63
WARD NO. 009	5	0	4	0	0	0	9	4	7	18	7	0	0	36	45
WARD NO. 010	4	27	0	0	0	0	31	4	2	8	3	0	0	17	48
WARD NO. 011	3	12	0	0	0	0	15	2	2	12	3	0	0	19	34
WARD NO. 012	3	12	0	0	0	0	15	3	1	9	2	0	0	15	30
WARD NO. 013	8	6	0	0	0	0	14	8	2	22	6	0	0	38	52
WARD NO. 014	4	15	0	0	0	0	19	3	3	11	3	0	0	20	39
WARD NO. 015	6	6	0	0	0	0	12	5	2	21	4	0	0	32	44
WARD NO. 016	26	0	1	0	0	0	27	19	11	64	21	0	0	115	142
WARD NO. 017	9	0	0	0	0	0	9	8	4	24	8	0	0	44	53
WARD NO. 018	17	0	0	0	0	0	17	8	6	38	8	0	0	60	77
WARD NO. 019	14	0	0	0	0	0	14	9	5	35	6	0	0	55	69
WARD NO. 020	24	0	1	0	0	0	25	19	12	63	17	0	0	111	136
BHADRESWAR MUNICIPALITY TOT :	268	78	9	0	0	0	355	222	111	737	163	0	0	1,233	1,588

18th ALL INDIA LIVESTOCK CENSUS, AGRICULTURE IMPLEMENTS AND MACHINERY, FISHERY STATISTICS, WEST BENGAL

HOOGHLY DISTRICT

Reference Date : 15.10.2007

HOLSTEIN FRIESIAN CROSS-BRED CATTLE

WARD	MALE HOLSTEIN FRIESIAN CROSS-BRED CATTLE							FEMALE HOLSTEIN FRIESIAN CROSS-BRED CATTLE							Total Holstein Friesian Cross-bred Cattle
	Under 1 year	1 to 2½ years	Over 2½ years (Major use)				Total Male Holstein Friesian Cross-bred Cattle	Under 1 year	1 to 2½ years	Over 2½ years			Above 10 years	Total Female Holstein Friesian Cross-bred Cattle	
			Used for Breeding only	Mainly used for Agri-culture	Mainly used for Bullock Cart	Others				In milk	Dry	Not calved once			
1	17	18	19	20	21	22	23	24	25	26	27	28	29	30	31
BHADRESWAR MUNICIPALITY															
WARD NO. 001	6	0	0	0	0	0	6	2	4	9	7	0	0	22	28
WARD NO. 002	0	0	0	0	0	0	0	0	0	0	0	0	0	0	0
WARD NO. 003	0	0	0	0	0	0	0	0	0	0	0	0	0	0	0
WARD NO. 004	4	0	0	0	0	0	4	2	2	9	5	0	0	18	22
WARD NO. 005	0	0	0	0	0	0	0	0	0	0	0	0	0	0	0
WARD NO. 006	0	0	0	0	0	0	0	0	0	0	0	0	0	0	0
WARD NO. 007	0	0	0	0	0	0	0	0	0	0	0	0	0	0	0
WARD NO. 008	5	0	0	0	0	0	5	4	4	16	4	0	0	28	33
WARD NO. 009	0	0	0	0	0	0	0	0	0	0	0	0	0	0	0
WARD NO. 010	0	0	0	0	0	0	0	0	0	0	0	0	0	0	0
WARD NO. 011	0	0	0	0	0	0	0	0	0	0	0	0	0	0	0
WARD NO. 012	0	0	0	0	0	0	0	0	0	0	0	0	0	0	0
WARD NO. 013	3	0	0	0	0	0	3	1	1	5	4	0	0	11	14
WARD NO. 014	0	0	0	0	0	0	0	0	0	0	0	0	0	0	0
WARD NO. 015	0	0	0	0	0	0	0	0	0	0	0	0	0	0	0
WARD NO. 016	4	0	0	0	0	0	4	2	2	7	6	0	0	17	21
WARD NO. 017	0	0	0	0	0	0	0	0	0	0	0	0	0	0	0
WARD NO. 018	0	0	0	0	0	0	0	0	0	0	0	0	0	0	0
WARD NO. 019	0	0	0	0	0	0	0	0	0	0	0	0	0	0	0
WARD NO. 020	0	0	0	0	0	0	0	0	0	0	0	0	0	0	0
BHADRESWAR MUNICIPALITY TOT :	22	0	0	0	0	0	22	11	13	46	26	0	0	96	118

18th ALL INDIA LIVESTOCK CENSUS, AGRICULTURE IMPLEMENTS AND MACHINERY, FISHERY STATISTICS, WEST BENGAL

Reference Date : 15.10.2007

HOOGHLY DISTRICT

OTHER CROSS-BRED CATTLE

WARD	MALE OTHER CROSS-BRED CATTLE							FEMALE OTHER CROSS-BRED CATTLE							Total Other Cross-bred Cattle	Total Cross-bred Cattle
	Under 1 year	1 to 2½ years	Over 2½ years (Major use)				Total Male Other Cross-bred Cattle	Under 1 year	1 to 2½ years	Over 2½ years			Above 10 years	Total Female Other Cross-bred Cattle		
			Used for Breeding only	Mainly used for Agri-culture	Mainly used for Bullock Cart	Others				In milk	Dry	Not calved once				
1	32	33	34	35	36	37	38	39	40	41	42	43	44	45	46	47
BHADRESWAR MUNICIPALITY																
WARD NO. 001	0	0	0	0	0	0	0	0	0	0	0	0	0	0	0	301
WARD NO. 002	0	0	0	0	0	0	0	0	0	0	0	0	0	0	0	97
WARD NO. 003	0	0	0	0	0	0	0	0	0	0	0	0	0	0	0	54
WARD NO. 004	22	0	0	0	0	0	22	19	6	58	13	0	0	96	118	236
WARD NO. 005	0	0	0	0	0	0	0	0	0	0	0	0	0	0	0	79
WARD NO. 006	0	0	0	0	0	0	0	0	0	0	0	0	0	0	0	84
WARD NO. 007	0	0	0	0	0	0	0	0	0	0	0	0	0	0	0	73
WARD NO. 008	0	0	0	0	0	0	0	0	0	0	0	0	0	0	0	96
WARD NO. 009	0	0	0	0	0	0	0	0	0	0	0	0	0	0	0	45
WARD NO. 010	0	0	0	0	0	0	0	0	0	0	0	0	0	0	0	48
WARD NO. 011	0	0	0	0	0	0	0	0	0	0	0	0	0	0	0	34
WARD NO. 012	0	0	0	0	0	0	0	0	0	0	0	0	0	0	0	30
WARD NO. 013	0	0	0	0	0	0	0	0	0	0	0	0	0	0	0	66
WARD NO. 014	0	0	0	0	0	0	0	0	0	0	0	0	0	0	0	39
WARD NO. 015	0	0	0	0	0	0	0	0	0	0	0	0	0	0	0	44
WARD NO 016	0	0	0	0	0	0	0	0	0	0	0	0	0	0	0	163
WARD NO 017	0	0	0	0	0	0	0	0	0	0	0	0	0	0	0	53
WARD NO. 018	0	0	0	0	0	0	0	0	0	0	0	0	0	0	0	77
WARD NO. 019	0	0	0	0	0	0	0	0	0	0	0	0	0	0	0	69
WARD NO. 020	0	0	0	0	0	0	0	0	0	0	0	0	0	0	0	136
BHADRESWAR MUNICIPALITY TOT :	22	0	0	0	0	0	22	19	6	58	13	0	0	96	118	1,824

18th ALL INDIA LIVESTOCK CENSUS, AGRICULTURE IMPLEMENTS AND MACHINERY, FISHERY STATISTICS, WEST BENGAL

HOOGHLY DISTRICT

INDIGENOUS CATTLE

Reference Date : 15.10.2007

WARD	MALE INDIGENOUS CATTLE							FEMALE INDIGENOUS CATTLE						
	Under 1 year	1 to 3 years	Over 3 years (Major work basis)				Total Male Indigenous Cattle	Under 1 year	1 to 3 years	Over 3 years			Above 10 years	Total Female Indigenous Cattle
			Used for Breeding only	Mainly used for Agri-culture	Mainly used for Bullock Cart	Others				In milk	Dry	Not calved once		
1	48	49	50	51	52	53	54	55	56	57	58	59	60	61
BHADRESWAR MUNICIPALITY														
WARD NO. 001	13	0	0	0	0	0	13	7	2	26	5	0	0	40
WARD NO. 002	3	0	0	0	0	0	3	2	2	5	3	0	0	12
WARD NO. 003	2	0	0	0	0	0	2	2	1	4	2	0	0	9
WARD NO. 004	5	0	0	0	0	0	5	3	1	8	4	0	0	16
WARD NO. 005	1	0	0	0	0	0	1	1	0	2	1	0	0	4
WARD NO. 006	3	0	0	0	0	0	3	3	0	6	2	0	0	11
WARD NO. 007	1	0	0	0	0	0	1	1	1	2	1	0	0	5
WARD NO. 008	0	0	0	0	0	0	0	0	0	0	0	0	0	0
WARD NO. 009	3	0	1	0	0	0	4	1	1	4	1	0	0	7
WARD NO. 010	3	4	1	0	0	0	8	1	1	4	1	0	0	7
WARD NO. 011	1	2	0	0	0	0	3	1	1	3	1	0	0	6
WARD NO. 012	0	2	0	0	0	0	2	0	0	0	0	0	0	0
WARD NO. 013	0	0	0	0	0	0	0	1	0	1	0	0	0	2
WARD NO. 014	1	3	0	0	0	0	4	1	1	2	0	0	0	4
WARD NO. 015	0	1	0	0	0	0	1	1	1	1	0	0	0	3
WARD NO. 016	2	0	0	0	0	0	2	1	0	3	1	0	0	5
WARD NO. 017	1	0	0	0	0	0	1	1	2	2	1	0	0	6
WARD NO. 018	6	0	0	0	0	0	6	3	0	9	2	0	0	14
WARD NO. 019	0	0	0	0	0	0	0	1	1	3	1	0	0	6
WARD NO. 020	4	0	0	0	0	0	4	2	3	7	2	0	0	14
BHADRESWAR MUNICIPALITY TOT :	49	12	2	0	0	0	63	33	18	92	28	0	0	171

18th ALL INDIA LIVESTOCK CENSUS, AGRICULTURE IMPLEMENTS AND MACHINERY, FISHERY STATISTICS, WEST BENGAL

Reference Date : 15.10.2007

HOOGHLY DISTRICT

BREEDWISE INDIGENOUS CATTLE AND UTILISATION OF MILK

WARD	BREEDWISE BREAKUP OF TOTAL INDIGENOUS CATTLE							Total Indigenous Cattle	Total Cattle	Milk Consumed as fluid milk by the producer household (Daily Kg.)	Sold as fluid milk (Daily Kg.)			Milk Converted into milk products (Daily Kg.)
	Indigenous Breed Cattle					Total Indigenous Breed Cattle	Total Non-descript (Bengal) Cattle				Direct to Consumer	Through Co-opera-tive	To Middle man	
	Total No. of Shahiwal	Total No. of Hariana	Total No. of Siri	Total No. of Gir	Total Red Sindhi & Others									
1	62	63	64	65	66	67	68	69	70	71	72	73	74	75
BHADRESWAR MUNICIPALITY														
WARD NO. 001	0	0	0	0	0	0	53	53	354	0	1197	0	952	779
WARD NO. 002	0	0	0	0	0	0	15	15	112	0	261	0	218	188
WARD NO. 003	0	0	0	0	0	0	11	11	65	0	117	0	85	0
WARD NO. 004	0	0	0	0	0	0	21	21	257	0	333	0	111	0
WARD NO. 005	0	0	0	0	0	0	5	5	84	0	155	0	84	0
WARD NO. 006	0	0	0	0	0	0	14	14	98	0	253	0	101	0
WARD NO. 007	0	0	0	0	0	0	6	6	79	0	151	0	204	0
WARD NO. 008	0	0	0	0	0	0	0	0	96	0	139	0	3065	1809
WARD NO. 009	0	0	0	0	0	0	11	11	56	0	142	0	319	0
WARD NO. 010	0	0	0	0	0	0	15	15	63	0	69	0	0	0
WARD NO. 011	0	0	0	0	0	0	9	9	43	0	102	0	0	0
WARD NO. 012	0	0	0	0	0	0	2	2	32	0	66	0	0	0
WARD NO. 013	0	0	0	0	0	0	2	2	68	0	130	0	293	0
WARD NO. 014	0	0	0	0	0	0	8	8	47	0	184	0	0	0
WARD NO. 015	0	0	0	0	0	0	4	4	48	0	156	0	0	0
WARD NO. 016	0	0	0	0	0	0	7	7	170	0	346	0	528	301
WARD NO. 017	0	0	0	0	0	0	7	7	60	0	177	0	0	30
WARD NO. 018	0	0	0	0	0	0	20	20	97	0	220	0	40	51
WARD NO. 019	0	0	0	0	0	0	6	6	75	0	201	0	59	0
WARD NO. 020	0	0	0	0	0	0	18	18	154	0	338	0	127	0
BHADRESWAR MUNICIPALITY TOT :	0	0	0	0	0	0	234	234	2,058	0	4,737	0	6,186	3,158

18th ALL INDIA LIVESTOCK CENSUS, AGRICULTURE IMPLEMENTS AND MACHINERY, FISHERY STATISTICS, WEST BENGAL

HOOGHLY DISTRICT

BUFFALO AND YAK

Reference Date : 15.10.2007

WARD	MALE BUFFALO							FEMALE BUFFALO							Total Buffalo	Total Yak
	Under 1 year	1 to 3 years	Over 3 years (Major work basis)				Total Male Buffalo	Under 1 year	1 to 3 years	Over 3 years			Above 10 years	Total Female Buffalo		
			Used for Breeding only	Mainly used for Agri-culture	Mainly used for Bullock Cart	Others				In milk	Dry	Not calved once				
1	76	77	78	79	80	81	82	83	84	85	86	87	88	89	90	91
BHADRESWAR MUNICIPALITY																
WARD NO. 001	52	0	3	0	0	0	55	41	27	293	17	0	0	378	433	0
WARD NO. 002	3	0	0	0	0	0	3	8	2	58	4	0	0	72	75	0
WARD NO. 003	0	0	0	0	0	0	0	0	0	0	0	0	0	0	0	0
WARD NO. 004	0	0	0	0	0	0	0	0	0	0	0	0	0	0	0	0
WARD NO. 005	0	0	0	0	0	0	0	0	0	0	0	0	0	0	0	0
WARD NO. 006	0	0	0	0	0	0	0	0	0	0	0	0	0	0	0	0
WARD NO. 007	3	0	0	0	0	0	3	6	1	28	3	0	0	38	41	0
WARD NO. 008	35	0	10	0	0	0	45	30	22	798	51	0	0	901	946	0
WARD NO. 009	7	0	0	0	0	0	7	8	2	63	7	0	0	80	87	0
WARD NO. 010	0	0	0	0	0	0	0	0	0	0	0	0	0	0	0	0
WARD NO. 011	0	0	0	0	0	0	0	0	0	0	0	0	0	0	0	0
WARD NO. 012	0	0	0	0	0	0	0	0	0	0	0	0	0	0	0	0
WARD NO. 013	14	0	0	0	0	0	14	9	0	48	7	0	0	64	78	0
WARD NO. 014	3	0	0	0	0	0	3	2	1	14	2	0	0	19	22	0
WARD NO. 015	0	0	0	0	0	0	0	0	0	0	0	0	0	0	0	0
WARD NO. 016	22	0	1	0	0	0	23	19	7	125	27	0	0	178	201	0
WARD NO. 017	1	0	0	0	0	0	1	1	1	7	2	0	0	11	12	0
WARD NO. 018	0	0	0	0	0	0	0	2	2	19	4	0	0	27	27	0
WARD NO. 019	0	0	0	0	0	0	0	0	0	0	0	0	0	0	0	0
WARD NO. 020	0	0	0	0	0	0	0	0	0	0	0	0	0	0	0	0
BHADRESWAR MUNICIPALITY TOT :	140	0	14	0	0	0	154	126	65	1,453	124	0	0	1,768	1,922	0

18th ALL INDIA LIVESTOCK CENSUS, AGRICULTURE IMPLEMENTS AND MACHINERY, FISHERY STATISTICS, WEST BENGAL

HOOGHLY DISTRICT **SHEEP** **Reference Date : 15.10.2007**

WARD	CROSS-BRED SHEEP							INDIGENOUS SHEEP							Total Sheep
	MALE			FEMALE			Total Cross-bred Sheep	MALE			FEMALE			Total Indigenous Sheep	
	Upto 6 months	6 months & above	Total Male	Upto 6 months	6 months & above	Total Female		Upto 6 months	6 months & above	Total Male	Upto 6 months	6 months & above	Total Female		
1	92	93	94	95	96	97	98	99	100	101	102	103	104	105	106
BHADRESWAR MUNICIPALITY															
WARD NO. 001	0	0	0	0	0	0	0	0	0	0	0	0	0	0	0
WARD NO. 002	0	0	0	0	0	0	0	0	0	0	0	0	0	0	0
WARD NO. 003	0	0	0	0	0	0	0	0	0	0	0	0	0	0	0
WARD NO. 004	0	0	0	0	0	0	0	0	0	0	0	0	0	0	0
WARD NO. 005	0	0	0	0	0	0	0	0	0	0	0	0	0	0	0
WARD NO. 006	0	0	0	0	0	0	0	0	0	0	0	[illegible]	0	0	0
WARD NO. 007	0	0	0	0	0	0	0	0	0	0	0	0	0	0	0
WARD NO. 008	0	0	0	0	0	0	0	0	0	0	0	0	0	0	0
WARD NO. 009	0	0	0	0	0	0	0	0	0	0	0	0	0	0	0
WARD NO. 010	0	0	0	0	0	0	0	0	0	0	0	0	0	0	0
WARD NO. 011	0	0	0	0	0	0	0	0	0	0	0	0	0	0	0
WARD NO 012	0	0	0	0	0	0	0	0	0	0	0	0	0	0	0
WARD NO. 013	0	0	0	0	0	0	0	0	0	0	0	0	0	0	0
WARD NO. 014	0	0	0	0	0	0	0	0	0	0	0	0	0	0	0
WARD NO. 015	0	0	0	0	0	0	0	0	0	0	0	0	0	0	0
WARD NO. 016	0	0	0	0	0	0	0	0	0	0	0	0	0	0	0
WARD NO. 017	0	0	0	0	0	0	0	0	0	0	0	0	0	0	0
WARD NO. 018	0	0	0	0	0	0	0	0	0	0	0	0	0	0	0
WARD NO. 019	0	0	0	0	0	0	0	0	0	0	0	0	0	0	0
WARD NO. 020	0	0	0	0	0	0	0	0	0	0	0	0	0	0	0
BHADRESWAR MUNICIPALITY TOT :	0	0	0	0	0	0	0	0	0	0	0	0	0	0	0

18th ALL INDIA LIVESTOCK CENSUS, AGRICULTURE IMPLEMENTS AND MACHINERY, FISHERY STATISTICS, WEST BENGAL

HOOGHLY DISTRICT

GOAT

Reference Date : 15.10.2007

WARD	MALE GOAT			FEMALE GOAT			Total Goat	BREEDWISE BREAKUP OF TOTAL GOAT		
	Under 1 year	1 year & above	Total Male	Under 1 year	1 year & above	Total Female		Bengal Breed Goat	Jamunapari Breed Goat	Other Breed Goat
1	107	108	109	110	111	112	113	114	115	116
BHADRESWAR MUNICIPALITY										
WARD NO. 001	68	48	116	70	103	70	289	289	0	0
WARD NO. 002	5	6	11	7	15	7	33	20	13	13
WARD NO. 003	12	4	16	9	18	9	43	43	0	0
WARD NO. 004	23	8	31	19	37	19	87	87	0	0
WARD NO. 005	38	5	43	39	33	39	115	115	0	0
WARD NO. 006	17	4	21	14	21	14	56	56	0	0
WARD NO. 007	24	17	41	27	71	27	139	114	25	25
WARD NO. 008	22	7	29	25	41	25	95	85	10	10
WARD NO. 009	15	6	21	20	28	20	69	46	23	23
WARD NO. 010	17	30	47	22	32	22	101	34	67	67
WARD NO. 011	17	25	42	21	33	21	96	20	76	76
WARD NO. 012	11	21	32	15	24	15	71	18	53	53
WARD NO. 013	30	21	51	28	38	28	117	97	20	20
WARD NO. 014	18	23	41	22	35	22	98	31	67	67
WARD NO. 015	13	17	30	18	30	18	78	33	45	45
WARD NO. 016	40	8	48	38	54	38	140	120	20	20
WARD NO. 017	19	3	22	18	35	18	75	75	0	0
WARD NO. 018	15	6	21	15	33	15	69	69	0	0
WARD NO. 019	12	3	15	12	20	12	47	47	0	0
WARD NO. 020	37	12	49	30	43	30	122	113	9	9
BHADRESWAR MUNICIPALITY TOT :	453	274	727	469	744	469	1,940	1,512	428	428

18th ALL INDIA LIVESTOCK CENSUS, AGRICULTURE IMPLEMENTS AND MACHINERY, FISHERY STATISTICS, WEST BENGAL

Reference Date : 15.10.2007

HOOGHLY DISTRICT

HORSE AND PONNY, MULE, DONKEY

WARD	MALE HORSE & PONNY				FEMALE HORSE & PONNY			Total Horse and Ponny	MULE			DONKEY		
	Under 3 years	3 years & above		Total Male	Under 3 years	3 years & above	Total Female		Under 3 years	3 years & above	Total Mule	Under 3 years	3 years & above	Total Donkey
		Used for Cart	Used for Sports											
1	117	118	119	120	121	122	123	124	125	126	127	128	129	130
BHADRESWAR MUNICIPALITY														
WARD NO. 001	0	0	0	0	0	0	0	0	0	0	0	0	0	0
WARD NO. 002	0	0	0	0	0	0	0	0	0	0	0	0	0	0
WARD NO. 003	0	0	0	0	0	0	0	0	0	0	0	0	0	0
WARD NO. 004	0	0	0	0	0	0	0	0	0	0	0	0	0	0
WARD NO. 005	0	0	0	0	0	0	0	0	0	0	0	0	0	0
WARD NO. 006	0	0	0	0	0	0	0	0	0	0	0	0	0	0
WARD NO. 007	0	0	0	0	0	0	0	0	0	0	0	0	0	0
WARD NO. 008	0	0	0	0	0	0	0	0	0	0	0	0	0	0
WARD NO. 009	0	0	0	0	0	0	0	0	0	0	0	0	0	0
WARD NO. 010	0	0	0	0	0	0	0	0	0	0	0	0	0	0
WARD NO. 011	0	0	0	0	0	0	0	0	0	0	0	0	0	0
WARD NO. 012	0	0	0	0	0	0	0	0	0	0	0	0	0	0
WARD NO. 013	0	0	0	0	0	0	0	0	0	0	0	0	0	0
WARD NO. 014	0	0	0	0	0	0	0	0	0	0	0	0	0	0
WARD NO. 015	0	0	0	0	0	0	0	0	0	0	0	0	0	0
WARD NO. 016	0	0	0	0	0	0	0	0	0	0	0	0	0	0
WARD NO. 017	0	0	0	0	0	0	0	0	0	0	0	0	0	0
WARD NO. 018	0	0	0	0	0	0	0	0	0	0	0	0	0	0
WARD NO. 019	0	0	0	0	0	0	0	0	0	0	0	0	0	0
WARD NO. 020	0	0	0	0	0	0	0	0	0	0	0	0	0	0
BHADRESWAR MUNICIPALITY TOT :	0	0	0	0	0	0	0	0	0	0	0	0	0	0

18th ALL INDIA LIVESTOCK CENSUS, AGRICULTURE IMPLEMENTS AND MACHINERY, FISHERY STATISTICS, WEST BENGAL

HOOGHLY DISTRICT

PIG

Reference Date : 15.10.2007

WARD	CROSS-BRED PIG							INDIGENOUS PIG							
	MALE			FEMALE			Total Cross-bred Pig	MALE			FEMALE			Total Indi-genous Pig	Total Pig
	Below 6 months	6 months & above	Total Male	Below 6 months	6 months & above	Total Female		Below 6 months	6 months & above	Total Male	Below 6 months	6 months & above	Total Female		
1	131	132	133	134	135	136	137	138	139	140	141	142	143	144	145
BHADRESWAR MUNICIPALITY															
WARD NO. 001	0	0	0	0	0	0	0	0	0	0	0	0	0	0	0
WARD NO. 002	0	0	0	0	0	0	0	0	0	0	0	0	0	0	0
WARD NO. 003	0	0	0	0	0	0	0	0	0	0	0	0	0	0	0
WARD NO. 004	0	0	0	0	0	0	0	0	0	0	0	0	0	0	0
WARD NO. 005	0	0	0	0	0	0	0	0	0	0	0	0	0	0	0
WARD NO. 006	0	0	0	0	0	0	0	0	0	0	0	0	0	0	0
WARD NO. 007	0	0	0	0	0	0	0	0	0	0	0	0	0	0	0
WARD NO. 008	0	0	0	0	0	0	0	29	4	33	32	10	42	75	75
WARD NO. 009	0	0	0	0	0	0	0	68	7	75	84	27	111	186	186
WARD NO. 010	0	0	0	0	0	0	0	23	3	26	27	10	37	63	63
WARD NO. 011	0	0	0	0	0	0	0	0	0	0	0	0	0	0	0
WARD NO. 012	0	0	0	0	0	0	0	0	0	0	0	0	0	0	0
WARD NO. 013	0	0	0	0	0	0	0	0	0	0	0	0	0	0	0
WARD NO. 014	0	0	0	0	0	0	0	0	0	0	0	0	0	0	0
WARD NO. 015	0	0	0	0	0	0	0	0	0	0	0	0	0	0	0
WARD NO. 016	0	0	0	0	0	0	0	0	0	0	0	0	0	0	0
WARD NO. 017	0	0	0	0	0	0	0	0	0	0	0	0	0	0	0
WARD NO. 018	0	0	0	0	0	0	0	0	0	0	0	0	0	0	0
WARD NO. 019	0	0	0	0	0	0	0	0	0	0	0	0	0	0	0
WARD NO. 020	0	0	0	0	0	0	0	23	2	25	18	5	23	48	48
BHADRESWAR MUNICIPALITY TOT :	0	0	0	0	0	0	0	143	16	159	161	52	213	372	372

18th ALL INDIA LIVESTOCK CENSUS, AGRICULTURE IMPLEMENTS AND MACHINERY, FISHERY STATISTICS, WEST BENGAL

Reference Date : 15.10.2007

HOOGHLY DISTRICT

DOG AND RABBIT, FOWL (COCK)

WARD	PET DOG			OTHER (STREET) DOG			Total Dog	RABBIT			COCK (MALE+FEMALE)		
											COCK (5 months & above)		
	Male	Female	Total Pet Dog	Male	Female	Total Other Dog		Male	Female	Total Rabbit	Deshi	Improved	Total Cock
1	146	147	148	149	150	151	152	153	154	155	156	157	158
BHADRESWAR MUNICIPALITY													
WARD NO. 001	1	6	7	35	45	80	87	0	0	0	44	0	44
WARD NO. 002	4	14	18	36	41	77	95	6	6	12	8	0	8
WARD NO. 003	6	13	19	24	26	50	69	0	0	0	7	0	7
WARD NO. 004	4	12	16	64	69	133	149	13	14	27	21	0	21
WARD NO. 005	2	7	9	44	38	82	91	4	3	7	12	0	12
WARD NO 006	6	17	23	35	35	70	93	11	10	21	38	0	38
WARD NO. 007	2	5	7	37	40	77	84	0	0	0	30	0	30
WARD NO. 008	1	5	6	33	36	69	75	0	0	0	8	0	8
WARD NO. 009	0	0	0	35	36	71	71	0	0	0	16	0	16
WARD NO. 010	2	0	2	35	31	66	68	0	0	0	34	0	34
WARD NO. 011	0	0	0	29	31	60	60	0	0	0	24	0	24
WARD NO. 012	1	0	1	36	39	75	76	0	0	0	32	0	32
WARD NO. 013	0	2	2	42	41	83	85	0	0	0	15	0	15
WARD NO. 014	0	0	0	24	25	49	49	0	0	0	24	0	24
WARD NO. 015	1	2	3	32	36	68	71	0	0	0	19	0	19
WARD NO. 016	4	11	15	42	39	81	96	2	3	5	13	0	13
WARD NO. 017	3	3	6	29	32	61	67	0	0	0	11	0	11
WARD NO. 018	3	5	8	38	45	83	91	0	0	0	14	0	14
WARD NO. 019	0	3	3	42	43	85	88	0	0	0	19	0	19
WARD NO. 020	5	22	27	46	50	96	123	0	0	0	15	0	15
BHADRESWAR MUNICIPALITY TOT :	45	127	172	738	778	1,516	1,688	36	36	72	404	0	404

18th ALL INDIA LIVESTOCK CENSUS, AGRICULTURE IMPLEMENTS AND MACHINERY, FISHERY STATISTICS, WEST BENGAL

HOOGHLY DISTRICT

FOWL (HEN, CHICKEN)

Reference Date : 15.10.2007

WARD	FOWL (HEN, CHICKEN) (MALE+FEMALE)													
	HEN (5 months & above)			CHICKEN (Below 5 months)				TOTAL DESHI FOWL			TOTAL IMPROVED FOWL			Total Fowl
	Deshi	Improved	Total Hen	Deshi for Egg	Deshi for Meat	Improved for Egg	Improved for Meat (Broiler)	Aseel	Other	Total	White	Coloured	Total	
1	159	160	161	162	163	164	165	166	167	168	169	170	171	172
BHADRESWAR MUNICIPALITY														
WARD NO. 001	208	0	208	0	0	0	0	0	252	252	0	0	0	252
WARD NO. 002	29	0	29	9	8	0	0	0	54	54	0	0	0	54
WARD NO. 003	33	0	33	9	6	0	0	0	55	55	0	0	0	55
WARD NO. 004	102	0	102	30	22	0	0	0	175	175	0	0	0	175
WARD NO. 005	139	0	139	23	10	0	0	0	184	184	0	0	0	184
WARD NO. 006	108	0	108	37	24	0	0	0	207	207	0	0	0	207
WARD NO. 007	158	0	158	25	18	0	0	0	231	231	0	0	0	231
WARD NO. 008	63	0	63	0	0	0	0	0	71	71	0	0	0	71
WARD NO. 009	194	0	194	18	13	0	0	0	241	241	0	0	0	241
WARD NO. 010	326	0	326	29	18	0	0	0	407	407	0	0	0	407
WARD NO. 011	326	0	326	23	12	0	0	0	385	385	0	0	0	385
WARD NO. 012	357	0	357	19	23	0	0	0	431	431	0	0	0	431
WARD NO. 013	156	0	156	51	42	0	0	0	264	264	0	0	0	264
WARD NO. 014	360	0	360	41	45	0	0	0	470	470	0	0	0	470
WARD NO. 015	210	0	210	25	29	0	0	0	283	283	0	0	0	283
WARD NO. 016	97	0	97	48	46	0	0	0	204	204	0	0	0	204
WARD NO. 017	126	0	126	0	0	0	0	0	137	137	0	0	0	137
WARD NO. 018	123	0	123	0	0	0	0	0	137	137	0	0	0	137
WARD NO. 019	123	0	123	66	72	0	0	0	280	280	0	0	0	280
WARD NO. 020	127	0	127	81	73	0	0	0	296	296	0	0	0	296
BHADRESWAR MUNICIPALITY TOT :	3,365	0	3,365	534	461	0	0	0	4,764	4,764	0	0	0	4,764

18th ALL INDIA LIVESTOCK CENSUS, AGRICULTURE IMPLEMENTS AND MACHINERY, FISHERY STATISTICS, WEST BENGAL

Reference Date : 15.10.2007

HOOGHLY DISTRICT

DRAKE, DUCK, DUCKLING

WARD	DRAKE, DUCK, DUCKLING (MALE+FEMALE)												Turkey	Quail	Other Poultry Birds	Total Poultry Birds
	DRAKE (6 months & above)			DUCK (6 months & above)			DUCKLING (Belows 6 month)			Total Deshi Drake, Duck, Duckling	Total Improved Drake, Duck, Duckling	Total Drake, Duck, Duckling				
	Deshi	Improved	Total Drake	Deshi	Improved	Total Duck	Deshi	Improved	Total Duckling							
1	173	174	175	176	177	178	179	180	181	182	183	184	185	186	187	188
BHADRESWAR MUNICIPALITY																
WARD NO. 001	36	0	36	295	0	295	0	0	0	331	0	331	0	0	0	583
WARD NO. 002	7	0	7	42	0	42	0	0	0	49	0	49	0	0	0	103
WARD NO. 003	5	0	5	29	0	29	0	0	0	34	0	34	0	0	0	89
WARD NO 004	15	0	15	84	0	84	0	0	0	99	0	99	0	0	50	324
WARD NO. 005	23	0	23	48	0	48	0	0	0	71	0	71	0	0	0	255
WARD NO. 006	21	0	21	58	0	58	0	0	0	79	0	79	0	0	0	286
WARD NO 007	11	0	11	33	0	33	0	0	0	44	0	44	0	0	0	275
WARD NO. 008	0	0	0	0	0	0	0	0	0	0	0	0	0	0	0	71
WARD NO. 009	0	0	0	0	0	0	0	0	0	0	0	0	0	0	0	241
WARD NO. 010	0	0	0	0	0	0	0	0	0	0	0	0	0	0	0	407
WARD NO. 011	0	0	0	0	0	0	0	0	0	0	0	0	0	0	0	385
WARD NO. 012	0	0	0	0	0	0	0	0	0	0	0	0	0	0	0	431
WARD NO. 013	5	0	5	34	0	34	0	0	0	39	0	39	0	0	27	330
WARD NO. 014	0	0	0	0	0	0	0	0	0	0	0	0	0	0	0	470
WARD NO. 015	7	0	7	53	0	53	0	0	0	60	0	60	0	0	0	343
WARD NO. 016	12	0	12	64	0	64	0	0	0	76	0	76	0	0	60	340
WARD NO 017	0	10	10	96	0	96	0	0	0	96	10	106	0	0	0	243
WARD NO. 018	11	0	11	80	0	80	0	0	0	91	0	91	0	0	20	248
WARD NO. 019	17	0	17	119	0	119	0	0	0	136	0	136	0	0	43	459
WARD NO. 020	17	0	17	124	0	124	0	0	0	141	0	141	0	0	29	466
BHADRESWAR MUNICIPALITY TOT :	187	10	197	1,159	0	1,159	0	0	0	1,346	10	1,356	0	0	229	6,349

18th ALL INDIA LIVESTOCK CENSUS, AGRICULTURE IMPLEMENTS AND MACHINERY, FISHERY STATISTICS, WEST BENGAL

HOOGHLY DISTRICT

Reference Date : 15.10.2007

AGRICULTURAL IMPLEMENTS AND MACHINERY

WARD	ANIMAL OPERATED IMPLEMENTS											EQUIPMENT FOR LIVESTOCK AND POULTRY							
															Hay Harvest Machine		Chaff Cutter		
	Wooden Plough	Steel Plough	Culti-vator	Disc Harrow	Seed-cum Fertilizer Drill	Leve-ller	Wet land Puddler	Suger-cane Crusher	Animal Cart	Ghanis	Water Lifting Devices	Incuba tors/ Bree-ders	Milking Machine	Baler	Straw Reaper	Forage Harves-ter	Manually Operated	Animal Operated	Power Oper-ated
1	189	190	191	192	193	194	195	196	197	198	199	200	201	202	203	204	205	206	207
BHADRESWAR MUNICIPALITY																			
WARD NO. 001	0	0	0	0	0	0	0	0	0	0	0	0	0	0	0	0	0	0	0
WARD NO. 002	0	0	0	0	0	0	0	0	0	0	0	0	0	0	0	0	0	0	1
WARD NO. 003	0	0	0	0	0	0	0	0	0	0	0	0	0	0	0	0	0	0	0
WARD NO. 004	0	0	0	0	0	0	0	0	0	0	0	0	0	0	0	0	0	0	1
WARD NO. 005	0	0	0	0	0	0	0	0	0	0	0	0	0	0	0	0	0	0	1
WARD NO. 006	0	0	0	0	0	0	0	0	0	0	0	0	0	0	0	0	0	0	0
WARD NO. 007	0	0	0	0	0	0	0	0	0	0	0	0	0	0	0	0	0	0	1
WARD NO. 008	0	0	0	0	0	0	0	0	0	0	0	0	0	0	0	0	0	0	5
WARD NO. 009	0	0	0	0	0	0	0	0	0	0	0	0	0	0	0	0	0	0	0
WARD NO. 010	0	0	0	0	0	0	0	0	0	0	0	0	0	0	0	0	0	0	0
WARD NO. 011	0	0	0	0	0	0	0	0	0	0	0	0	0	0	0	0	0	0	0
WARD NO. 012	0	0	0	0	0	0	0	0	0	2	0	0	0	0	0	0	0	0	2
WARD NO. 013	0	0	0	0	0	0	0	0	0	0	0	0	0	0	0	0	0	0	0
WARD NO. 014	0	0	0	0	0	0	0	0	0	0	0	0	0	0	0	0	0	0	0
WARD NO. 015	0	0	0	0	0	0	0	0	0	0	0	0	0	0	0	0	0	0	0
WARD NO. 016	0	0	0	0	0	0	0	0	0	0	0	0	0	0	0	0	0	0	2
WARD NO. 017	0	0	0	0	0	0	0	0	0	0	0	0	0	0	0	0	0	0	0
WARD NO. 018	0	0	0	0	0	0	0	0	0	0	0	0	0	0	0	0	0	0	0
WARD NO. 019	0	0	0	0	0	0	0	0	0	0	0	0	0	0	0	0	0	0	0
WARD NO. 020	0	0	0	0	0	0	0	0	0	0	0	0	0	0	0	0	0	0	0
BHADRESWAR MUNICIPALITY TOT :	0	0	0	0	0	0	0	0	0	2	0	0	0	0	0	0	0	0	13

18th ALL INDIA LIVESTOCK CENSUS, AGRICULTURE IMPLEMENTS AND MACHINERY, FISHERY STATISTICS, WEST BENGAL

HOOGHLY DISTRICT

Reference Date : 15.10.2007

FISHERY STATISTICS

WARD	No. of Household engaged in Fishing Activity						No. of Members in the Fishery Household				No. of members Engaged in actual operation of fishing			
	Nature of Fishing Activity		Type of Fishing Activity								Full Time		Part Time	
	Inland	Marine	Mainly Fish Capture	Mainly Seed Culture	Allied e.g. Pealing, Marketing, Processing etc.	Others	Male	Female	Children	Total	Male	Female	Male	Female
1	208	209	210	211	212	213	214	215	216	217	218	219	220	221
BHADRESWAR MUNICIPALITY														
WARD NO. 001	15	0	15	0	0	0	29	35	67	131	15	0	0	0
WARD NO. 002	13	0	13	5	0	0	51	58	110	219	14	0	0	0
WARD NO 003	8	0	8	10	0	0	47	46	101	194	0	0	0	0
WARD NO. 004	3	0	3	3	0	0	22	24	39	85	0	0	0	0
WARD NO. 005	21	0	21	2	0	0	48	59	97	204	0	0	0	0
WARD NO. 006	5	0	5	3	0	0	17	15	38	70	8	0	0	0
WARD NO 007	15	0	15	8	0	0	53	51	119	223	0	0	0	0
WARD NO 008	0	0	0	0	0	0	9	10	17	36	0	0	0	0
WARD NO. 009	0	0	0	0	0	0	3	5	8	16	0	0	0	0
WARD NO. 010	0	0	0	0	0	0	10	11	25	46	0	0	0	0
WARD NO 011	0	0	0	0	0	0	0	0	0	0	0	0	0	0
WARD NO. 012	0	0	0	0	0	0	27	30	51	108	0	0	0	0
WARD NO. 013	18	0	18	0	0	0	25	32	49	106	18	0	0	0
WARD NO 014	0	0	0	0	0	0	0	0	0	0	0	0	0	0
WARD NO. 015	0	0	0	0	0	0	0	0	0	0	0	0	0	0
WARD NO. 016	8	0	8	3	0	0	25	33	47	105	11	0	0	0
WARD NO. 017	0	0	0	0	0	0	14	16	30	60	0	0	0	0
WARD NO. 018	23	0	23	4	0	0	56	73	109	238	0	0	0	0
WARD NO. 019	14	0	14	0	0	0	49	55	79	183	0	0	0	0
WARD NO. 020	22	0	22	3	0	0	76	92	130	298	25	0	0	0
BHADRESWAR MUNICIPALITY TOT :	**165**	**0**	**165**	**41**	**0**	**0**	**561**	**645**	**1.116**	**2,322**	**91**	**0**	**0**	**0**

18th ALL INDIA LIVESTOCK CENSUS, AGRICULTURE IMPLEMENTS AND MACHINERY, FISHERY STATISTICS, WEST BENGAL

HOOGHLY DISTRICT

Reference Date : 15.10.200

FISHERY STATISTICS

WARD	No. of members Engaged in other occupation of fishing										No. of Household of main source of waterbody in which fishing done				
	Marketing of Fish		Repairing of Nets		Fish Hatchery		Ornamental Fishing		Others						
	Male	Female	Male	Female	Male	Female	Male	Female	Male	Female	Aquaculture ponds and tank	Brackish water impounds	Water logged areas	Large irrigation tanks	Reservoirs & check dams
1	222	223	224	225	226	227	228	229	230	231	232	233	234	235	236
BHADRESWAR MUNICIPALITY															
WARD NO. 001	7	0	0	0	0	0	0	0	0	0	15	0	0	0	0
WARD NO. 002	27	4	0	0	0	0	0	0	0	0	13	0	0	0	0
WARD NO. 003	21	5	0	0	0	0	0	0	0	0	8	0	0	0	0
WARD NO. 004	10	3	0	0	0	0	0	0	0	0	3	0	0	0	0
WARD NO. 005	19	3	0	0	0	0	0	0	0	0	21	0	0	0	0
WARD NO. 006	5	2	0	0	0	0	0	0	0	0	5	0	0	0	0
WARD NO. 007	19	9	0	0	0	0	0	0	0	0	15	0	0	0	0
WARD NO. 008	6	2	0	0	0	0	0	0	0	0	0	0	0	0	0
WARD NO. 009	3	0	0	0	0	0	0	0	0	0	0	0	0	0	0
WARD NO. 010	8	0	0	0	0	0	0	0	0	0	0	0	0	0	0
WARD NO. 011	0	0	0	0	0	0	0	0	0	0	0	0	0	0	0
WARD NO. 012	22	0	0	0	0	0	0	0	0	0	0	0	0	0	0
WARD NO. 013	4	0	0	0	0	0	0	0	0	0	0	0	0	0	0
WARD NO. 014	0	0	0	0	0	0	0	0	0	0	0	0	0	0	0
WARD NO. 015	0	0	0	0	0	0	0	0	0	0	0	0	0	0	0
WARD NO. 016	18	0	0	0	0	0	0	0	0	0	8	0	0	0	0
WARD NO. 017	12	0	0	0	0	0	0	0	0	0	0	0	0	0	0
WARD NO. 018	19	4	0	0	0	0	0	0	0	0	23	0	0	0	0
WARD NO. 019	27	3	0	0	0	0	0	0	0	0	14	0	0	0	0
WARD NO. 020	35	4	0	0	0	0	0	0	0	0	22	0	0	0	0
BHADRESWAR MUNICIPALITY TOT :	262	39	0	0	0	0	0	0	0	0	147	0	0	0	0

18th ALL INDIA LIVESTOCK CENSUS, AGRICULTURE IMPLEMENTS AND MACHINERY, FISHERY STATISTICS, WEST BENGAL

Reference Date : 15.10.2007

HOOGHLY DISTRICT

FISHERY STATISTICS

WARD	No. of Household of main source of waterbody in which fishing done												
				Typewise		Locationwise			Ownershipwise				
	Rivers	Lakes/ oxbow lakes/ meanders channels/ scars	Marine resources i.e. sea	Perrenial waterbody	Seasonal waterbody	Located within the Mouza/ Ward	At distance less than 5 Km.	At distance more than 5 Km.	Owned by fisherman household	Owned by Gram Panchayat	Owned by the Govt.	Owned by cooperative society	Owned by other individuals
1	237	238	239	240	241	242	243	244	245	246	247	248	249
BHADRESWAR MUNICIPALITY													
WARD NO. 001	0	0	0	0	0	15	0	0	0	0	0	0	15
WARD NO. 002	0	0	0	0	0	0	13	0	0	0	0	0	13
WARD NO. 003	0	0	0	0	0	0	8	0	0	0	0	0	8
WARD NO. 004	0	0	0	0	0	0	3	0	0	0	0	0	3
WARD NO. 005	0	0	0	0	0	0	21	0	0	0	0	0	21
WARD NO. 006	0	0	0	0	0	0	5	0	0	0	0	0	5
WARD NO. 007	0	0	0	15	0	0	15	0	0	0	0	0	15
WARD NO. 008	0	0	0	0	0	0	0	0	0	0	0	0	0
WARD NO. 009	0	0	0	0	0	0	0	0	0	0	0	0	0
WARD NO. 010	0	0	0	0	0	0	0	0	0	0	0	0	0
WARD NO. 011	0	0	0	0	0	0	0	0	0	0	0	0	1
WARD NO. 012	0	0	0	0	0	0	0	0	0	0	0	0	0
WARD NO. 013	18	0	0	0	0	0	18	0	0	0	0	0	0
WARD NO. 014	0	0	0	0	0	0	0	0	0	0	0	0	0
WARD NO. 015	0	0	0	0	0	0	0	0	0	0	0	0	0
WARD NO. 016	0	0	0	0	0	0	8	0	0	0	0	0	3
WARD NO. 017	0	0	0	0	0	0	0	0	0	0	0	0	0
WARD NO. 018	0	0	0	0	0	0	23	0	0	0	0	0	4
WARD NO. 019	0	0	0	0	0	0	14	0	0	0	0	0	0
WARD NO. 020	0	0	0	0	0	0	22	0	0	0	0	0	3
BHADRESWAR MUNICIPALITY TOT :	18	0	0	15	0	15	150	0	0	0	0	0	91

18th ALL INDIA LIVESTOCK CENSUS, AGRICULTURE IMPLEMENTS AND MACHINERY, FISHERY STATISTICS, WEST BENGAL

HOOGHLY DISTRICT

Reference Date : 15.10.2007

FISHERY STATISTICS AND FODDER AREA

WARD	No. of Fishing Crafts		No. of Fishing Gears							Area under Fodder Crops (Cottah)		
	Motorised	Non-motorised	Drag Nets	Hook & Lines	Cast Nets	Gill Nets	Set Barriers	Trawl Nets	Others	Kharif	Rabi	Total
1	250	251	252	253	254	255	256	257	258	259	260	261
BHADRESWAR MUNICIPALITY												
WARD NO. 001	0	0	0	8	15	0	0	0	24	0	0	0
WARD NO. 002	0	0	0	14	17	0	0	0	18	0	0	0
WARD NO. 003	0	0	0	5	10	0	0	0	15	0	0	0
WARD NO. 004	0	0	0	7	3	0	0	0	10	0	0	0
WARD NO. 005	0	0	0	5	21	0	0	0	36	0	0	0
WARD NO. 006	0	0	0	6	5	0	0	0	12	0	0	0
WARD NO. 007	0	0	0	13	15	0	0	0	25	0	0	0
WARD NO. 008	0	0	0	0	0	0	0	0	0	0	0	0
WARD NO. 009	0	0	0	0	0	0	0	0	0	0	0	0
WARD NO. 010	0	0	0	0	0	0	0	0	0	0	0	0
WARD NO. 011	0	0	0	0	0	0	0	0	0	0	0	0
WARD NO. 012	0	0	0	0	0	0	0	0	0	0	0	0
WARD NO. 013	16	0	0	3	0	16	0	14	22	0	0	0
WARD NO. 014	0	0	0	0	0	0	0	0	0	0	0	0
WARD NO. 015	0	0	0	0	0	0	0	0	0	0	0	0
WARD NO. 016	0	0	0	5	8	0	0	0	8	0	0	0
WARD NO. 017	0	0	0	0	0	0	0	0	0	0	0	0
WARD NO. 018	0	0	0	0	23	0	0	0	15	0	0	0
WARD NO. 019	0	0	0	8	14	0	0	0	10	0	0	0
WARD NO. 020	0	0	0	10	22	0	0	0	18	0	0	0
BHADRESWAR MUNICIPALITY TOT :	16	0	0	84	153	16	0	14	213	0	0	0

18th ALL INDIA LIVESTOCK CENSUS, AGRICULTURE IMPLEMENTS AND MACHINERY, FISHERY STATISTICS, WEST BENGAL

HOOGHLY DISTRICT

Reference Date : 15.10.2007

LIVESTOCK & FISHERY INFRASTRUCTURE

WARD	Veterinary Hospital/ Health Centre	Artificial Incemination (A.I.) Centre	Veterinary Medicine Shop	Livestock Development Worker	Chilling Plant/ Bulk Milk Cooler	Co-operative Dairy/Milk Collection Centre	Availability of Pasture Land	Cattle/Poultry Feed Shop	Fish Wholesale Market
1	262	263	264	265	266	267	268	269	270
BHADRESWAR MUNICIPALITY									
WARD NO. 001	<=5KM	>5KM	>5KM	<=5KM	>5KM	>5KM	YES	>5KM	>5KM
WARD NO. 002	<=5KM	>5KM	>5KM	<=5KM	>5KM	>5KM	YES	>5KM	>5KM
WARD NO. 003	<=5KM	>5KM	>5KM	<=5KM	>5KM	>5KM	YES	>5KM	>5KM
WARD NO. 004	<=5KM	>5KM	>5KM	<=5KM	>5KM	>5KM	YES	>5KM	>5KM
WARD NO. 005	<=5KM	>5KM	>5KM	<=5KM	>5KM	>5KM	YES	>5KM	>5KM
WARD NO. 006	<=5KM	>5KM	>5KM	<=5KM	>5KM	>5KM	YES	>5KM	>5KM
WARD NO. 007	<=5KM	>5KM	>5KM	<=5KM	>5KM	>5KM	YES	>5KM	>5KM
WARD NO. 008	<=5KM	>5KM	>5KM	<=5KM	>5KM	>5KM	YES	YES	>5KM
WARD NO. 009	<=5KM	>5KM	>5KM	<=5KM	>5KM	>5KM	YES	>5KM	>5KM
WARD NO. 010	<=5KM	>5KM	>5KM	<=5KM	>5KM	>5KM	YES	YES	>5KM
WARD NO. 011	<=5KM	>5KM	>5KM	<=5KM	>5KM	>5KM	YES	>5KM	>5KM
WARD NO. 012	<=5KM	>5KM	>5KM	<=5KM	>5KM	>5KM	YES	>5KM	>5KM
WARD NO. 013	<=5KM	>5KM	>5KM	<=5KM	>5KM	>5KM	YES	>5KM	>5KM
WARD NO. 014	<=5KM	>5KM	>5KM	<=5KM	>5KM	>5KM	YES	>5KM	>5KM
WARD NO. 015	<=5KM	>5KM	>5KM	<=5KM	>5KM	>5KM	YES	>5KM	>5KM
WARD NO. 016	<=5KM	>5KM	>5KM	<=5KM	>5KM	>5KM	YES	>5KM	>5KM
WARD NO. 017	<=5KM	>5KM	>5KM	<=5KM	>5KM	>5KM	YES	>5KM	>5KM
WARD NO. 018	<=5KM	>5KM	>5KM	<=5KM	>5KM	>5KM	YES	>5KM	>5KM
WARD NO. 019	<=5KM	>5KM	>5KM	<=5KM	>5KM	>5KM	YES	>5KM	>5KM
WARD NO. 020	<=5KM	>5KM	>5KM	<=5KM	>5KM	>5KM	YES	>5KM	>5KM

YES - Located in the Ward; <=5KM - Located at a distance upto 5 KM; >5KM - Located at a distance more than 5 KM

Reference Date : 15.10.2007

HOOGHLY DISTRICT

JERSEY / HOLSTEIN / OTHER CROSS-BRED / INDIGENOUS CATTLE / BUFFALO

NAME OF THE URBAN PARA	Female Jersey Cross-Bred (Over 2½ year)			Total Jersey Cross-Bred Cattle	Female Holstein Cross-Bred (Over 2½ year)			Total Holstein Cross-Bred Cattle	Female Other Cross-Bred (Over 2½ year)			Total Other Cross-Bred Cattle	Total Cross-Bred Cattle	Female Indigenous Cattle (Over 3 year)			Total Bengal/ Non-des. Indige-nous Cattle	Total Indige-nous Cattle	Female Buffalo (Over 3 year)			Total Buffalo
	In milk	Dry	Not yet calved		In milk	Dry	Not yet calved		In milk	Dry	Not yet calved			In milk	Dry	Not yet calved			In milk	Dry	Not yet calved	
	1	2	3	4	5	6	7	8	9	10	11	12	13	14	15	16	17	18	19	20	21	22
BHADRESWAR MUNICIPALITY : CHANDANNAGAR SUBDIVISION																						
WARD 001																						
BAIN PARA	17	3	0	36	2	3	0	8	0	0	0	0	44	3	0	0	5	5	12	3	0	28
DIGRA KOLE PARA	12	3	0	26	0	0	0	0	0	0	0	0	26	2	1	0	4	4	0	0	0	0
DIGRA KUMRO PARA	6	1	0	13	0	0	0	0	0	0	0	0	13	1	1	0	3	3	0	0	0	0
DIGRA MALLIK HATI	10	3	0	22	0	0	0	0	0	0	0	0	22	3	0	0	6	6	0	0	0	0
KAZI PARA	8	3	0	17	0	0	0	0	0	0	0	0	17	2	1	0	5	5	0	0	0	0
KHURIGACHI UTTAR PARA	25	6	0	50	4	2	0	10	0	0	0	0	60	0	0	0	0	0	267	12	0	376
MALIKHANTI	9	2	0	19	0	0	0	0	0	0	0	0	19	2	1	0	5	5	0	0	0	0
MURIGACHI	24	5	0	50	3	2	0	10	0	0	0	0	60	4	1	0	9	9	14	2	0	29
SATRA PARA	11	2	0	25	0	0	0	0	0	0	0	0	25	5	0	0	8	8	0	0	0	0
THANDA PALLY	7	2	0	15	0	0	0	0	0	0	0	0	15	4	0	0	8	8	0	0	0	0
WARD 001 TOTAL :	129	30	0	273	9	7	0	28	0	0	0	0	301	26	5	0	53	53	293	17	0	433
WARD 002																						
AUROBINDA PALLY	6	1	0	13	0	0	0	0	0	0	0	0	13	2	1	0	5	5	21	2	0	27
KHURIGACHI DAKHISN PARA	9	3	0	20	0	0	0	0	0	0	0	0	20	0	0	0	0	0	11	1	0	14
SAHEB BAGAN	4	1	0	7	0	0	0	0	0	0	0	0	7	1	1	0	4	4	0	0	0	0
SARADA PALLY KANTI GIRI MATH	3	0	0	7	0	0	0	0	0	0	0	0	7	0	0	0	0	0	0	0	0	0
SARADA PALLY PASCHIM PARA	7	2	0	14	0	0	0	0	0	0	0	0	14	1	1	0	3	3	0	0	0	0
SARADA SARANI	5	2	0	11	0	0	0	0	0	0	0	0	11	1	0	0	3	3	0	0	0	0
SHIBSHANKAR ACHARYA PALLY	4	0	0	7	0	0	0	0	0	0	0	0	7	0	0	0	0	0	0	0	0	0
STATION RD SOUTH & NORTH	8	3	0	18	0	0	0	0	0	0	0	0	18	0	0	0	0	0	26	1	0	34
WARD 002 TOTAL :	46	12	0	97	0	0	0	0	0	0	0	0	97	5	3	0	15	15	58	4	0	75
WARD 003																						
GOVT. COLONY	9	1	0	17	0	0	0	0	0	0	0	0	17	1	1	0	3	3	0	0	0	0
K.C.C. SARANI	5	0	0	9	0	0	0	0	0	0	0	0	9	1	0	0	2	2	0	0	0	0
LICHU BAGAN	7	1	0	13	0	0	0	0	0	0	0	0	13	1	1	0	3	3	0	0	0	0
NAZRUL PARK	2	0	0	3	0	0	0	0	0	0	0	0	3	1	0	0	3	3	0	0	0	0
NIRANJAN PALLY	6	1	0	12	0	0	0	0	0	0	0	0	12	0	0	0	0	0	0	0	0	0
WARD 003 TOTAL :	29	3	0	54	0	0	0	0	0	0	0	0	54	4	2	0	11	11	0	0	0	0
WARD 004																						
ARUN KUMAR KAR LANE	5	1	0	11	0	0	0	0	5	1	0	11	22	1	0	0	2	2	0	0	0	0

(P) - Part Urban Para i.e., Para appears in more than one Ward

HOOGHLY DISTRICT

JERSEY / HOLSTEIN / OTHER CROSS-BRED / INDIGENOUS CATTLE / BUFFALO

NAME OF THE URBAN PARA	Female Jersey Cross-Bred (Over 2½ year)			Total Jersey Cross-Bred Cattle	Female Holstein Cross-Bred (Over 2½ year)			Total Holstein Cross-Bred Cattle	Female Other Cross-Bred (Over 2½ year)			Total Other Cross-Bred Cattle	Total Cross-Bred Cattle	Female Indigenous Cattle (Over 3 year)			Total Bengal/ Non-des. Indige-nous Cattle	Total Indige-nous Cattle	Female Buffalo (Over 3 year)			Total Buffalo
	In milk	Dry	Not yet calved		In milk	Dry	Not yet calved		In milk	Dry	Not yet calved			In milk	Dry	Not yet calved			In milk	Dry	Not yet calved	
	1	2	3	4	5	6	7	8	9	10	11	12	13	14	15	16	17	18	19	20	21	22
BHADRESWAR MUNICIPALITY : CHANDANNAGAR SUBDIVISION																						
WARD 004																						
AUROBINDA SARANI	2	1	0	4	0	0	0	0	2	1	0	4	8	0	0	0	0	0	0	0	0	0
CHANDICHARAN CHATTERJEE RD.	5	0	0	8	0	0	0	0	5	0	0	8	16	0	1	0	1	1	0	0	0	0
JAGADHATRI PALLY	6	1	0	12	2	1	0	4	8	2	0	16	32	0	1	0	1	1	0	0	0	0
KUTI CHANDI TALA	8	2	0	16	3	2	0	8	11	4	0	24	48	2	1	0	6	6	0	0	0	0
PAL BAGAN	8	1	0	16	2	1	0	5	10	2	0	21	42	1	1	0	3	3	0	0	0	0
SURYA SEN PALLY	8	1	0	16	0	0	0	0	8	1	0	16	32	2	0	0	4	4	0	0	0	0
VIVAKANANDA SARANI	7	1	0	13	2	1	0	5	9	2	0	18	36	2	0	0	4	4	0	0	0	0
WARD 004 TOTAL :	49	8	0	96	9	5	0	22	58	13	0	118	236	8	4	0	21	21	0	0	0	0
WARD 005																						
A.BANERJEE LALE	10	2	0	21	0	0	0	0	0	0	0	0	21	0	0	0	0	0	0	0	0	0
CHANDRA MOHAN STREET	9	1	0	18	0	0	0	0	0	0	0	0	18	0	0	0	0	0	0	0	0	0
DULIA PARA LALE	14	2	0	25	0	0	0	0	0	0	0	0	25	1	1	0	3	3	0	0	0	0
MANIK NAGAR (P)	8	1	0	15	0	0	0	0	0	0	0	0	15	1	0	0	2	2	0	0	0	0
WARD 005 TOTAL :	41	6	0	79	0	0	0	0	0	0	0	0	79	2	1	0	5	5	0	0	0	0
WARD 006																						
MANIK NAGAR (P)	13	1	0	22	0	0	0	0	0	0	0	0	22	1	1	0	3	3	0	0	0	0
MUCHI PARA DANGA	5	1	0	10	0	0	0	0	0	0	0	0	10	1	0	0	2	2	0	0	0	0
PRASAD NIOGI LANE	7	1	0	14	0	0	0	0	0	0	0	0	14	0	0	0	0	0	0	0	0	0
SITALA TALA LANE	14	1	0	24	0	0	0	0	0	0	0	0	24	2	0	0	4	4	0	0	0	0
VIDYASAGAR SARANI (DUTTA PARA)	8	0	0	14	0	0	0	0	0	0	0	0	14	2	1	0	5	5	0	0	0	0
WARD 006 TOTAL :	47	4	0	84	0	0	0	0	0	0	0	0	84	6	2	0	14	14	0	0	0	0
WARD 007																						
BHADESWARTALA LANE	7	2	0	14	0	0	0	0	0	0	0	0	14	1	1	0	3	3	0	0	0	0
DULIYA LADA LANE	2	0	0	5	0	0	0	0	0	0	0	0	5	0	0	0	0	0	10	1	0	14
NATUN BATI LANE	7	1	0	12	0	0	0	0	0	0	0	0	12	0	0	0	0	0	0	0	0	0
S.N.JUTE MILL	8	1	0	15	0	0	0	0	0	0	0	0	15	0	0	0	0	0	4	1	0	7
TIKIYA PARA LANE	11	2	0	21	0	0	0	0	0	0	0	0	21	0	0	0	0	0	14	1	0	20
VIDYASAGAR SARANI	3	1	0	6	0	0	0	0	0	0	0	0	6	1	0	0	3	3	0	0	0	0
WARD 007 TOTAL :	38	7	0	73	0	0	0	0	0	0	0	0	73	2	1	0	6	6	28	3	0	41
WARD 008																						
BETHING GHAT STREET	3	1	0	7	3	0	0	6	0	0	0	0	13	0	0	0	0	0	150	10	0	175

(P) - Part Urban Para i.e., Para appears in more than one Ward

HOOGHLY DISTRICT

JERSEY / HOLSTEIN / OTHER CROSS-BRED / INDIGENOUS CATTLE / BUFFALO

NAME OF THE URBAN PARA	Female Jersey Cross-Bred (Over 2½ year)			Total Jersey Cross-Bred Cattle	Female Holstein Cross-Bred (Over 2½ year)			Total Holstein Cross-Bred Cattle	Female Other Cross-Bred (Over 2½ year)			Total Other Cross-Bred Cattle	Total Cross-Bred Cattle	Female Indigenous Cattle (Over 3 year)			Total Bengal/ Non-des. Indige-nous Cattle	Total Indige-nous Cattle	Female Buffalo (Over 3 year)			Total Buffalo
	In milk	Dry	Not yet calved		In milk	Dry	Not yet calved		In milk	Dry	Not yet calved			In milk	Dry	Not yet calved			In milk	Dry	Not yet calved	
	1	2	3	4	5	6	7	8	9	10	11	12	13	14	15	16	17	18	19	20	21	22
BHADRESWAR MUNICIPALITY : CHANDANNAGAR SUBDIVISION																						
WARD 008																						
G.T. RD.	4	1	0	7	1	1	0	3	0	0	0	0	10	0	0	0	0	0	0	0	0	0
JOYPRAKASH SARANI	5	0	0	8	2	1	0	5	0	0	0	0	13	0	0	0	0	0	112	8	0	134
R.K.BANERJEE RD.	3	1	0	6	2	0	0	2	0	0	0	0	8	0	0	0	0	0	198	12	0	231
RABINDRA NAGAR	8	1	0	14	3	0	0	5	0	0	0	0	19	0	0	0	0	0	4	0	0	7
S.C.GHOSH LANE	5	1	0	9	2	1	0	5	0	0	0	0	14	0	0	0	0	0	150	11	0	186
S.K. PAUL CHOWDHURY STREET	5	0	0	12	3	1	0	7	0	0	0	0	19	0	0	0	0	0	184	10	0	213
WARD 008 TOTAL :	33	5	0	63	16	4	0	33	0	0	0	0	96	0	0	0	0	0	798	51	0	946
WARD 009																						
B.B.STREET	2	1	0	6	0	0	0	0	0	0	0	0	6	1	1	0	3	3	0	0	0	0
BAGDI PARA	3	1	0	7	0	0	0	0	0	0	0	0	7	0	0	0	0	0	0	0	0	0
BARBARGHAT	2	0	0	4	0	0	0	0	0	0	0	0	4	0	0	0	0	0	16	2	0	23
S.N.JUI MIL LANE	4	2	0	10	0	0	0	0	0	0	0	0	10	0	0	0	1	1	34	3	0	42
SATYADWAL PARA	2	0	0	6	0	0	0	0	0	0	0	0	6	1	0	0	3	3	0	0	0	0
SIBTALA MATH	3	2	0	7	0	0	0	0	0	0	0	0	7	0	0	0	0	0	13	2	0	22
VICTORIA JUTE MIL	2	1	0	5	0	0	0	0	0	0	0	0	5	2	0	0	4	4	0	0	0	0
WARD 009 TOTAL :	18	7	0	45	0	0	0	0	0	0	0	0	45	4	1	0	11	11	63	7	0	87
WARD 010																						
B.B. STREET	1	1	0	8	0	0	0	0	0	0	0	0	8	2	0	0	6	6	0	0	0	0
MORE LANE (P)	1	1	0	11	0	0	0	0	0	0	0	0	11	0	0	0	1	1	0	0	0	0
RAJA PEARYMOHAN STREET	3	0	0	11	0	0	0	0	0	0	0	0	11	2	1	0	6	6	0	0	0	0
VICTORIA JUTE MILL LANE	2	1	0	11	0	0	0	0	0	0	0	0	11	0	0	0	2	2	0	0	0	0
VICTORIA LANE (P)	1	0	0	7	0	0	0	0	0	0	0	0	7	0	0	0	0	0	0	0	0	0
WARD 010 TOTAL :	8	3	0	48	0	0	0	0	0	0	0	0	48	4	1	0	15	15	0	0	0	0
WARD 011																						
WATT RD.	2	0	0	3	0	0	0	0	0	0	0	0	3	2	1	0	6	6	0	0	0	0
B.B.BY LANE	1	1	0	6	0	0	0	0	0	0	0	0	6	0	0	0	0	0	0	0	0	0
KALABASTY LANE (P)	3	1	0	9	0	0	0	0	0	0	0	0	9	0	0	0	0	0	0	0	0	0
MORE LANE (P)	2	0	0	5	0	0	0	0	0	0	0	0	5	0	0	0	0	0	0	0	0	0
RAJA PARIMOHAN STREET	2	1	0	7	0	0	0	0	0	0	0	0	7	1	0	0	3	3	0	0	0	0
VICTORIA LANE (P)	2	0	0	4	0	0	0	0	0	0	0	0	4	0	0	0	0	0	0	0	0	0
WARD 011 TOTAL :	12	3	0	34	0	0	0	0	0	0	0	0	34	3	1	0	9	9	0	0	0	0

(P) - Part Urban Para i.e., Para appears in more than one Ward

HOOGHLY DISTRICT

JERSEY / HOLSTEIN / OTHER CROSS-BRED / INDIGENOUS CATTLE / BUFFALO

NAME OF THE URBAN PARA	Female Jersey Cross-Bred (Over 2½ year)			Total Jersey Cross-Bred Cattle	Female Holstein Cross-Bred (Over 2½ year)			Total Holstein Cross-Bred Cattle	Female Other Cross-Bred (Over 2½ year)			Total Other Cross-Bred Cattle	Total Cross-Bred Cattle	Female Indigenous Cattle (Over 3 year)			Total Bengal/ Non-des. Indige-nous Cattle	Total Indige-nous Cattle	Female Buffalo (Over 3 year)			Total Buffalo
	In milk	Dry	Not yet calved		In milk	Dry	Not yet calved		In milk	Dry	Not yet calved			In milk	Dry	Not yet calved			In milk	Dry	Not yet calved	
	1	2	3	4	5	6	7	8	9	10	11	12	13	14	15	16	17	18	19	20	21	22
BHADRESWAR MUNICIPALITY : CHANDANNAGAR SUBDIVISION																						
WARD 012																						
B.B. BY LANE	3	1	0	9	0	0	0	0	0	0	0	0	9	0	0	0	0	0	0	0	0	0
FERRY GHAT STREET (P)	1	1	0	5	0	0	0	0	0	0	0	0	5	0	0	0	1	1	0	0	0	0
KALABASTY LANE (P)	3	0	0	9	0	0	0	0	0	0	0	0	9	0	0	0	0	0	0	0	0	0
WAAT RD.	2	0	0	7	0	0	0	0	0	0	0	0	7	0	0	0	1	1	0	0	0	0
WARD 012 TOTAL :	9	2	0	30	0	0	0	0	0	0	0	0	30	0	0	0	2	2	0	0	0	0
WARD 013																						
FERRY GHAT STREET (P)	8	1	0	16	2	2	0	6	0	0	0	0	22	0	0	0	0	0	0	0	0	0
FERRY GHAT STREET (P)	8	3	0	17	3	2	0	8	0	0	0	0	25	0	0	0	0	0	48	7	0	78
MANASA TALA GANGAR DHAR	5	2	0	11	0	0	0	0	0	0	0	0	11	1	0	0	2	2	0	0	0	0
MUSALMAN PARA LANE	1	0	0	8	0	0	0	0	0	0	0	0	8	0	0	0	0	0	0	0	0	0
WARD 013 TOTAL :	22	6	0	52	5	4	0	14	0	0	0	0	66	1	0	0	2	2	48	7	0	78
WARD 014																						
FERRY GHAT STREET (P)	2	1	0	7	0	0	0	0	0	0	0	0	7	0	0	0	0	0	0	0	0	0
NEHARU SCHOOL	3	0	0	10	0	0	0	0	0	0	0	0	10	0	0	0	1	1	0	0	0	0
RABAISON BY LANE	1	0	0	5	0	0	0	0	0	0	0	0	5	0	0	0	0	0	0	0	0	0
RABAISON LANE	2	1	0	7	0	0	0	0	0	0	0	0	7	0	0	0	0	0	0	0	0	0
SEGUN BAGAN	3	1	0	10	0	0	0	0	0	0	0	0	10	2	0	0	7	7	14	2	0	22
WARD 014 TOTAL :	11	3	0	39	0	0	0	0	0	0	0	0	39	2	0	0	8	8	14	2	0	22
WARD 015																						
FERRY GHAT STREET(KHATAL)	1	0	0	3	0	0	0	0	0	0	0	0	3	0	0	0	1	1	0	0	0	0
GOBINDAMOYEE DEBI LANE(KULTALA)	2	0	0	4	0	0	0	0	0	0	0	0	4	1	0	0	3	3	0	0	0	0
JAGOBANDHU CHATTERJEE LANE	3	0	0	5	0	0	0	0		0	0	0	5	0	0	0	0	0	0	0	0	0
S K MUKHERJEE RD(TANTI PARA)	12	2	0	20	0	0	0	0	0	0	0	0	20	0	0	0	0	0	0	0	0	0
SEGUNBAGAN BY LANE	1	1	0	6	0	0	0	0	0	0	0	0	6	0	0	0	0	0	0	0	0	0
SEGUNBAGAN LANE	2	1	0	6	0	0	0	0	0	0	0	0	6	0	0	0	0	0	0	0	0	0
WARD 015 TOTAL :	21	4	0	44	0	0	0	0	0	0	0	0	44	1	0	0	4	4	0	0	0	0
WARD 016																						
CHARAK DANGA LANE	3	2	0	8	0	0	0	0	0	0	0	0	8	1	1	0	3	3	0	0	0	0
FERRY GHAT STREET (P)	9	3	0	20	1	2	0	5	0	0	0	0	25	2	0	0	4	4	0	0	0	0

(P) - Part Urban Para i.e., Para appears in more than one Ward

HOOGHLY DISTRICT

JERSEY / HOLSTEIN / OTHER CROSS-BRED / INDIGENOUS CATTLE / BUFFALO

NAME OF THE URBAN PARA	Female Jersey Cross-Bred (Over 2½ year)			Total Jersey Cross-Bred Cattle	Female Holstein Cross-Bred (Over 2½ year)			Total Holstein Cross-Bred Cattle	Female Other Cross-Bred (Over 2½ year)			Total Other Cross-Bred Cattle	Total Cross-Bred Cattle	Female Indigenous Cattle (Over 3 year)			Total Bengal/ Non-des. Indige-nous Cattle	Total Indige-nous Cattle	Female Buffalo (Over 3 year)			Total Buffalo
	In milk	Dry	Not yet calved		In milk	Dry	Not yet calved		In milk	Dry	Not yet calved			In milk	Dry	Not yet calved			In milk	Dry	Not yet calved	
	1	2	3	4	5	6	7	8	9	10	11	12	13	14	15	16	17	18	19	20	21	22
BHADRESWAR MUNICIPALITY : CHANDANNAGAR SUBDIVISION																						
WARD 016																						
JAGAT BANDHU CHATTERJEE RD.	11	4	0	23	3	1	0	7	0	0	0	0	30	0	0	0	0	0	34	7	0	53
KALI TALA	7	2	0	17	0	0	0	0	0	0	0	0	17	0	0	0	0	0	0	0	0	7
R.K.BOSE RD.	10	3	0	21	2	1	0	4	0	0	0	0	25	0	0	0	0	0	42	9	0	61
S.D.BANERJEE STREET	2	0	0	5	0	0	0	0	0	0	0	0	5	0	0	0	0	0	0	0	0	0
S.K. PAL CHOWDHURY	6	2	0	14	0	0	0	0	0	0	0	0	14	0	0	0	0	0	26	6	0	47
SATISH CH. GHOSH LANE	12	4	0	27	1	2	0	5	0	0	0	0	32	0	0	0	0	0	23	5	0	33
TANTI PARA	4	1	0	7	0	0	0	0	0	0	0	0	7	0	0	0	0	0	0	0	0	0
WARD 016 TOTAL :	64	21	0	142	7	6	0	21	0	0	0	0	163	3	1	0	7	7	125	27	0	201
WARD 017																						
DAS PARA	1	1	0	4	0	0	0	0	0	0	0	0	4	0	0	0	0	0	0	0	0	0
G.T. RD. (BABU BAZAR)	1	0	0	2	0	0	0	0	0	0	0	0	2	0	0	0	0	0	0	0	0	0
GHATOK BAGAN	1	1	0	3	0	0	0	0	0	0	0	0	3	1	1	0	4	4	0	0	0	0
KRISHNA PATTY	5	2	0	10	0	0	0	0	0	0	0	0	10	1	0	0	3	3	0	0	0	0
MONDAL BAGAN	1	0	0	2	0	0	0	0	0	0	0	0	2	0	0	0	0	0	0	0	0	0
NANDIPUKURDHAR	6	2	0	12	0	0	0	0	0	0	0	0	12	0	0	0	0	0	0	0	0	0
PANCHANANTALA	5	1	0	11	0	0	0	0	0	0	0	0	11	0	0	0	0	0	7	2	0	12
PRADIP PALLY	2	0	0	5	0	0	0	0	0	0	0	0	5	0	0	0	0	0	0	0	0	0
RABINDRA PALLY	2	1	0	4	0	0	0	0	0	0	0	0	4	0	0	0	0	0	0	0	0	0
WARD 017 TOTAL :	24	8	0	53	0	0	0	0	0	0	0	0	53	2	1	0	7	7	7	2	0	12
WARD 018																						
PAL PARA BY LANE (P)	7	1	0	14	0	0	0	0	0	0	0	0	14	1	1	0	3	3	0	0	0	0
SANTI NAGAR	4	2	0	10	0	0	0	0	0	0	0	0	10	1	0	0	2	2	0	0	0	0
SANTI NAGAR	12	1	0	22	0	0	0	0	0	0	0	0	22	2	0	0	4	4	19	4	0	27
SANTI NAGAR	9	2	0	17	0	0	0	0	0	0	0	0	17	3	0	0	6	6	0	0	0	0
SANTI NAGAR	3	1	0	6	0	0	0	0	0	0	0	0	6	1	0	0	2	2	0	0	0	0
SARAT PALLY	3	1	0	8	0	0	0	0	0	0	0	0	8	1	1	0	3	3	0	0	0	0
WARD 018 TOTAL :	38	8	0	77	0	0	0	0	0	0	0	0	77	9	2	0	20	20	19	4	0	27
WARD 019																						
BIDHAN PALLY	10	2	0	19	0	0	0	0	0	0	0	0	19	0	0	0	0	0	0	0	0	0
CHANDITALA	1	1	0	3	0	0	0	0	0	0	0	0	3	0	0	0	0	0	0	0	0	0

(P) - Part Urban Para i.e., Para appears in more than one Ward

HOOGHLY DISTRICT

JERSEY / HOLSTEIN / OTHER CROSS-BRED / INDIGENOUS CATTLE / BUFFALO

NAME OF THE URBAN PARA	Female Jersey Cross-Bred (Over 2½ year)			Total Jersey Cross-Bred Cattle	Female Holstein Cross-Bred (Over 2½ year)			Total Holstein Cross-Bred Cattle	Female Other Cross-Bred (Over 2½ year)			Total Other Cross-Bred Cattle	Total Cross-Bred Cattle	Female Indigenous Cattle (Over 3 year)			Total Bengal/ Non-des. Indige-nous Cattle	Total Indige-nous Cattle	Female Buffalo (Over 3 year)			Total Buffalo
	In milk	Dry	Not yet calved		In milk	Dry	Not yet calved		In milk	Dry	Not yet calved			In milk	Dry	Not yet calved			In milk	Dry	Not yet calved	
	1	2	3	4	5	6	7	8	9	10	11	12	13	14	15	16	17	18	19	20	21	22
BHADRESWAR MUNICIPALITY : CHANDANNAGAR SUBDIVISION																						
WARD 019																						
HAREKRISHNA PALLY	1	0	0	3	0	0	0	0	0	0	0	0	3	1	0	0	2	2	0	0	0	0
HINDUSTAN PARK	2	0	0	4	0	0	0	0	0	0	0	0	4	1	1	0	2	2	0	0	0	0
KHUDIRAM PALLY	6	1	0	12	0	0	0	0	0	0	0	0	12	0	0	0	0	0	0	0	0	0
NABODAY PALLY	0	0	0	0	0	0	0	0	0	0	0	0	0	1	0	0	2	2	0	0	0	0
NATUN PARA	0	0	0	0	0	0	0	0	0	0	0	0	0	0	0	0	0	0	0	0	0	0
PAL PARA BY LANE (P)	7	2	0	15	0	0	0	0	0	0	0	0	15	0	0	0	0	0	0	0	0	0
SARASWATI PALLY	8	0	0	13	0	0	0	0	0	0	0	0	13	0	0	0	0	0	0	0	0	0
WARD 019 TOTAL :	35	6	0	69	0	0	0	0	0	0	0	0	69	3	1	0	6	6	0	0	0	0
WARD 020																						
J.C.KHAN RD.	3	0	0	6	0	0	0	0	0	0	0	0	6	0	0	0	0	0	0	0	0	0
JHIL PARK	1	1	0	3	0	0	0	0	0	0	0	0	3	0	0	0	0	0	0	0	0	0
KHAS BAGAN	3	0	0	8	0	0	0	0	0	0	0	0	8	0	0	0	0	0	0	0	0	0
KUMRO BAGAN	2	1	0	5	0	0	0	0	0	0	0	0	5	0	0	0	0	0	0	0	0	0
LAKE VIEW	6	2	0	14	0	0	0	0	0	0	0	0	14	0	0	0	0	0	0	0	0	0
MANKUNDU DAKSHIN PARA	24	5	0	45	0	0	0	0	0	0	0	0	45	2	0	0	5	5	0	0	0	0
MANKUNDU UTTAR PARA	3	1	0	7	0	0	0	0	0	0	0	0	7	0	0	0	0	0	0	0	0	0
MILAN NAGAR	7	3	0	17	0	0	0	0	0	0	0	0	17	2	1	0	6	6	0	0	0	0
VIDYASAGAR PALLY	5	1	0	11	0	0	0	0	0	0	0	0	11	0	0	0	0	0	0	0	0	0
VRAMAR DIGHER DHAR	9	3	0	20	0	0	0	0	0	0	0	0	20	3	1	0	7	7	0	0	0	0
WARD 020 TOTAL :	63	17	0	136	0	0	0	0	0	0	0	0	136	7	2	0	18	18	0	0	0	0

(P) - Part Urban Para i.e , Para appears in more than one Ward

HOOGHLY DISTRICT

SHEEP / GOAT / HORSE AND PONNY / PIG / DOG / FOWL / DUCK

NAME OF THE URBAN PARA	Total Sheep	Total Bengal Breed Goat	Total Other Breed Goat	Total Goat	Total Horse and Ponny	Total Pig	Total Dog	Hen (Female 5 month & above)		Improved Chicken for Meat (Broiler)	Fowl (Cock, Hen & Chicken)			Duck (Female 6 month & above)		Drake, Duck & Duckling			Turkey	Quail	Other Poultry Birds	Total Poultry Bird
								Deshi	Improved		Deshi	Improved	Total	Deshi	Improved	Deshi	Improved	Total				
	23	24	25	26	27	28	29	30	31	32	33	34	35	36	37	38	39	40	41	42	43	44
BHADRESWAR MUNICIPALITY : CHANDANNAGAR SUBDIVISION																						
WARD 001																						
BAIN PARA	0	65	0	65	0	0	11	15	0	0	18	0	18	29	0	33	0	33	0	0	0	51
DIGRA KOLE PARA	0	9	0	9	0	0	11	18	0	0	22	0	22	40	0	46	0	46	0	0	0	68
DIGRA KUMRO PARA	0	0	0	0	0	0	8	7	0	0	8	0	8	32	0	36	0	36	0	0	0	44
DIGRA MALLIK HATI	0	31	0	31	0	0	8	26	0	0	29	0	29	18	0	20	0	20	0	0	0	49
KAZI PARA	0	19	0	19	0	0	8	18	0	0	24	0	24	35	0	38	0	38	0	0	0	62
KHURIGACHI UTTAR PARA	0	12	0	12	0	0	6	14	0	0	17	0	17	9	0	11	0	11	0	0	0	28
MALIKHANTI	0	56	0	56	0	0	9	35	0	0	43	0	43	25	0	28	0	28	0	0	0	71
MURIGACHI	0	28	0	28	0	0	13	10	0	0	12	0	12	42	0	46	0	46	0	0	0	58
SATRA PARA	0	51	0	51	0	0	10	44	0	0	53	0	53	38	0	43	0	43	0	0	0	96
THANDA PALLY	0	18	0	18	0	0	3	21	0	0	26	0	26	27	0	30	0	30	0	0	0	56
WARD 001 TOTAL :	0	289	0	289	0	0	87	208	0	0	252	0	252	295	0	331	0	331	0	0	0	583
WARD 002																						
AUROBINDA PALLY	0	0	0	0	0	0	11	0	0	0	0	0	0	0	0	0	0	0	0	0	0	0
KHURIGACHI DAKHISN PARA	0	9	8	17	0	0	8	7	0	0	12	0	12	7	0	8	0	8	0	0	0	20
SAHEB BAGAN	0	0	0	0	0	0	13	5	0	0	8	0	8	4	0	6	0	6	0	0	0	14
SARADA PALLY KANTI GIRI MATH	0	4	0	4	0	0	12	6	0	0	14	0	14	18	0	20	0	20	0	0	0	34
SARADA PALLY PASCHIM PARA	0	0	0	0	0	0	16	2	0	0	6	0	6	6	0	6	0	6	0	0	0	12
SARADA SARANI	0	0	0	0	0	0	12	0	0	0	0	0	0	4	0	5	0	5	0	0	0	5
SHIBSHANKAR ACHARYA PALLY	0	0	0	0	0	0	14	0	0	0	0	0	0	0	0	0	0	0	0	0	0	0
STATION RD SOUTH & NORTH	0	7	5	12	0	0	9	9	0	0	14	0	14	3	0	4	0	4	0	0	0	18
WARD 002 TOTAL :	0	20	13	33	0	0	95	29	0	0	54	0	54	42	0	49	0	49	0	0	0	103
WARD 003																						
GOVT. COLONY	0	21	0	21	0	0	16	20	0	0	31	0	31	5	0	6	0	6	0	0	0	37
K.C.C. SARANI	0	6	0	6	0	0	12	10	0	0	18	0	18	18	0	21	0	21	0	0	0	39
LICHU BAGAN	0	0	0	0	0	0	14	0	0	0	0	0	0	0	0	0	0	0	0	0	0	0
NAZRUL PARK	0	13	0	13	0	0	14	0	0	0	0	0	0	0	0	0	0	0	0	0	0	0
NIRANJAN PALLY	0	3	0	3	0	0	13	3	0	0	6	0	6	6	0	7	0	7	0	0	0	13
WARD 003 TOTAL :	0	43	0	43	0	0	69	33	0	0	55	0	55	29	0	34	0	34	0	0	0	89
WARD 004																						
ARUN KUMAR KAR LANE	0	12	0	12	0	0	17	8	0	0	18	0	18	8	0	9	0	9	0	0	4	31

(P) - Part Urban Para i.e., Para appears in more than one Ward

HOOGHLY DISTRICT

SHEEP / GOAT / HORSE AND PONNY / PIG / DOG / FOWL / DUCK

NAME OF THE URBAN PARA	Total Sheep	Total Bengal Breed Goat	Total Other Breed Goat	Total Goat	Total Horse and Ponny	Total Pig	Total Dog	Hen (Female 5 month & above)		Improved Chicken for Meat (Broiler)	Fowl (Cock, Hen & Chicken)			Duck (Female 6 month & above)		Drake, Duck & Duckling			Turkey	Quail	Other Poultry Birds	Total Poultry Bird
								Deshi	Improved		Deshi	Improved	Total	Deshi	Improved	Deshi	Improved	Total				
	23	24	25	26	27	28	29	30	31	32	33	34	35	36	37	38	39	40	41	42	43	44
BHADRESWAR MUNICIPALITY : CHANDANNAGAR SUBDIVISION																						
WARD 004																						
AUROBINDA SARANI	0	18	0	18	0	0	13	17	0	0	26	0	26	7	0	8	0	8	0	0	7	41
CHANDICHARAN CHATTERJEE RD	0	6	0	6	0	0	20	2	0	0	4	0	4	6	0	7	0	7	0	0	5	16
JAGADHATRI PALLY	0	13	0	13	0	0	25	20	0	0	35	0	35	14	0	16	0	16	0	0	8	59
KUTI CHANDI TALA	0	16	0	16	0	0	30	18	0	0	31	0	31	10	0	12	0	12	0	0	3	46
PAL BAGAN	0	17	0	17	0	0	19	30	0	0	47	0	47	18	0	22	0	22	0	0	11	80
SURYA SEN PALLY	0	3	0	3	0	0	12	0	0	0	0	0	0	17	0	20	0	20	0	0	5	25
VIVAKANANDA SARANI	0	2	0	2	0	0	13	7	0	0	14	0	14	4	0	5	0	5	0	0	7	26
WARD 004 TOTAL :	0	87	0	87	0	0	149	102	0	0	175	0	175	84	0	99	0	99	0	0	50	324
WARD 005																						
A.BANERJEE LALE	0	32	0	32	0	0	27	42	0	0	51	0	51	13	0	18	0	18	0	0	0	69
CHANDRA MOHAN STREET.	0	30	0	30	0	0	24	30	0	0	42	0	42	13	0	19	0	19	0	0	0	61
DULIA PARA LALE	0	26	0	26	0	0	19	39	0	0	49	0	49	15	0	22	0	22	0	0	0	71
MANIK NAGAR (P)	0	27	0	27	0	0	21	28	0	0	42	0	42	7	0	12	0	12	0	0	0	54
WARD 005 TOTAL :	0	115	0	115	0	0	91	139	0	0	184	0	184	48	0	71	0	71	0	0	0	255
WARD 006																						
MANIK NAGAR (P)	0	9	0	9	0	0	17	26	0	0	48	0	48	10	0	14	0	14	0	0	0	62
MUCHI PARA DANGA	0	7	0	7	0	0	24	40	0	0	79	0	79	20	0	27	0	27	0	0	0	106
PRASAD NIOGI LANE	0	9	0	9	0	0	15	5	0	0	10	0	10	3	0	4	0	4	0	0	0	14
SITALA TALA LANE	0	13	0	13	0	0	19	30	0	0	53	0	53	13	0	18	0	18	0	0	0	71
VIDYASAGAR SARANI (DUTTA PARA)	0	18	0	18	0	0	18	7	0	0	17	0	17	12	0	16	0	16	0	0	0	33
WARD 006 TOTAL :	0	56	0	56	0	0	93	108	0	0	207	0	207	58	0	79	0	79	0	0	0	286
WARD 007																						
BHADESWARTALA LANE	0	25	0	25	0	0	14	32	0	0	47	0	47	7	0	10	0	10	0	0	0	57
DULIYA LADA LANE	0	21	0	21	0	0	17	22	0	0	32	0	32	8	0	11	0	11	0	0	0	43
NATUN BATI LANE	0	10	5	15	0	0	16	15	0	0	21	0	21	3	0	3	0	3	0	0	0	24
S.N.JUTE MILL	0	21	11	32	0	0	11	27	0	0	41	0	41	3	0	4	0	4	0	0	0	45
TIKIYA PARA LANE	0	25	4	29	0	0	12	39	0	0	58	0	58	5	0	7	0	7	0	0	0	65
VIDYASAGAR SARANI	0	12	5	17	0	0	14	23	0	0	32	0	32	7	0	9	0	9	0	0	0	41
WARD 007 TOTAL :	0	114	25	139	0	0	84	158	0	0	231	0	231	33	0	44	0	44	0	0	0	275
WARD 008																						
BETHING GHAT STREET	0	15	0	15	0	75	9	12	0	0	13	0	13	0	0	0	0	0	0	0	0	13

(P) - Part Urban Para i e., Para appears in more than one Ward

HOOGHLY DISTRICT

SHEEP / GOAT / HORSE AND PONNY / PIG / DOG / FOWL / DUCK

NAME OF THE URBAN PARA	Total Sheep	Total Bengal Breed Goat	Total Other Breed Goat	Total Goat	Total Horse and Ponny	Total Pig	Total Dog	Hen (Female 5 month & above)		Improved Chicken for Meat (Broiler)	Fowl (Cock, Hen & Chicken)			Duck (Female 6 month & above)		Drake, Duck & Duckling			Turkey	Quail	Other Poultry Birds	Total Poultry Bird
								Deshi	Improved		Deshi	Improved	Total	Deshi	Improved	Deshi	Improved	Total				
	23	24	25	26	27	28	29	30	31	32	33	34	35	36	37	38	39	40	41	42	43	44
BHADRESWAR MUNICIPALITY : CHANDANNAGAR SUBDIVISION																						
WARD 008																						
G.T. RD.	0	11	6	17	0	0	14	10	0	0	12	0	12	0	0	0	0	0	0	0	0	12
JOYPRAKASH SARANI	0	6	0	6	0	0	11	11	0	0	12	0	12	0	0	0	0	0	0	0	0	12
R.K.BANERJEE RD	0	13	0	13	0	0	8	3	0	0	4	0	4	0	0	0	0	0	0	0	0	4
RABINDRA NAGAR	0	16	4	20	0	0	9	14	0	0	16	0	16	0	0	0	0	0	0	0	0	16
S.C.GHOSH LANE	0	13	0	13	0	0	11	7	0	0	8	0	8	0	0	0	0	0	0	0	0	8
S K. PAUL CHOWDHURY STREET	0	11	0	11	0	0	13	6	0	0	6	0	6	0	0	0	0	0	0	0	0	6
WARD 008 TOTAL :	0	85	10	95	0	75	75	63	0	0	71	0	71	0	0	0	0	0	0	0	0	71
WARD 009																						
B B.STREET	0	4	5	9	0	0	9	38	0	0	41	0	41	0	0	0	0	0	0	0	0	41
BAGDI PARA	0	8	5	13	0	0	13	26	0	0	59	0	59	0	0	0	0	0	0	0	0	59
BARBARGHAT	0	8	5	13	0	0	10	22	0	0	24	0	24	0	0	0	0	0	0	0	0	24
S[illegible]JUI MIL LANE	0	8	2	10	0	0	8	8	0	0	8	0	8	0	0	0	0	0	0	0	0	8
SATYADWAL PARA	0	6	0	6	0	0	11	11	0	0	14	0	14	0	0	0	0	0	0	0	0	14
SIBTALA MATH	0	5	4	9	0	0	9	42	0	0	45	0	45	0	0	0	0	0	0	0	0	45
VICTORIA JUTE MIL	0	7	2	9	0	186	11	47	0	0	50	0	50	0	0	0	0	0	0	0	0	50
WARD 009 TOTAL :	0	46	23	69	0	186	71	194	0	0	241	0	241	0	0	0	0	0	0	0	0	241
WARD 010																						
B.B. STREET	0	7	13	20	0	0	12	72	0	0	89	0	89	0	0	0	0	0	0	0	0	89
MORE LANE (P)	0	7	10	17	0	0	14	52	0	0	73	0	73	0	0	0	0	0	0	0	0	73
RAJA PEARYMOHAN STREET	0	8	14	22	0	0	13	80	0	0	95	0	95	0	0	0	0	0	0	0	0	95
VICTORIA JUTE MILL LANE	0	8	15	23	0	63	16	64	0	0	79	0	79	0	0	0	0	0	0	0	0	79
VICTORIA LANE (P)	0	4	15	19	0	0	13	58	0	0	71	0	71	0	0	0	0	0	0	0	0	71
WARD 010 TOTAL :	0	34	67	101	0	63	68	326	0	0	407	0	407	0	0	0	0	0	0	0	0	407
WARD 011																						
WATT RD.	0	4	10	14	0	0	9	46	0	0	53	0	53	0	0	0	0	0	0	0	0	53
B.B.BY LANE	0	1	16	17	0	0	10	39	0	0	49	0	49	0	0	0	0	0	0	0	0	49
KALABASTY LANE (P)	0	9	8	17	0	0	9	57	0	0	70	0	70	0	0	0	0	0	0	0	0	70
MORE LANE (P)	0	1	9	10	0	0	13	42	0	0	48	0	48	0	0	0	0	0	0	0	0	48
RAJA PARIMOHAN STREET	0	5	13	18	0	0	8	68	0	0	77	0	77	0	0	0	0	0	0	0	0	77
VICTORIA LANE (P)	0	0	20	20	0	0	11	74	0	0	88	0	88	0	0	0	0	0	0	0	0	88
WARD 011 TOTAL :	0	20	76	96	0	0	60	326	0	0	385	0	385	0	0	0	0	0	0	0	0	385

(P) - Part Urban Para i.e., Para appears in more than one Ward

HOOGHLY DISTRICT

SHEEP / GOAT / HORSE AND PONNY / PIG / DOG / FOWL / DUCK

NAME OF THE URBAN PARA	Total Sheep	Total Bengal Breed Goat	Total Other Breed Goat	Total Goat	Total Horse and Ponny	Total Pig	Total Dog	Hen (Female 5 month & above)		Improved Chicken for Meat (Broiler)	Fowl (Cock, Hen & Chicken)			Duck (Female 6 month & above)		Drake, Duck & Duckling			Turkey	Quail	Other Poultry Birds	Total Poultry Bird
								Deshi	Improved		Deshi	Improved	Total	Deshi	Improved	Deshi	Improved	Total				
	23	24	25	26	27	28	29	30	31	32	33	34	35	36	37	38	39	40	41	42	43	44
BHADRESWAR MUNICIPALITY : CHANDANNAGAR SUBDIVISION																						
WARD 012																						
B B. BY LANE	0	7	12	19	0	0	15	75	0	0	89	0	89	0	0	0	0	0	0	0	0	89
FERRY GHAT STREET (P)	0	1	14	15	0	0	24	84	0	0	101	0	101	0	0	0	0	0	0	0	0	101
KALABASTY LANE (P)	0	8	12	20	0	0	19	106	0	0	137	0	137	0	0	0	0	0	0	0	0	137
WAAT RD	0	2	15	17	0	0	18	92	0	0	104	0	104	0	0	0	0	0	0	0	0	104
WARD 012 TOTAL :	0	18	53	71	0	0	76	357	0	0	431	0	431	0	0	0	0	0	0	0	0	431
WARD 013																						
FERRY GHAT STREET (P)	0	18	0	18	0	0	25	13	0	0	15	0	15	0	0	0	0	0	0	0	12	27
FERRY GHAT STREET (P)	0	17	0	17	0	0	15	9	0	0	10	0	10	0	0	0	0	0	0	0	5	15
MANASA TALA GANGAR DHAR	0	38	0	38	0	0	19	22	0	0	41	0	41	34	0	39	0	39	0	0	7	87
MUSALMAN PARA LANE	0	24	20	44	0	0	26	112	0	0	198	0	198	0	0	0	0	0	0	0	3	201
WARD 013 TOTAL :	0	97	20	117	0	0	85	156	0	0	264	0	264	34	0	39	0	39	0	0	27	330
WARD 014																						
FERRY GHAT STREET (P)	0	5	11	16	0	0	9	68	0	0	89	0	89	0	0	0	0	0	0	0	0	89
NEHARU SCHOOL	0	7	14	21	0	0	10	59	0	0	81	0	81	0	0	0	0	0	0	0	0	81
RABAISON BY LANE	0	5	18	23	0	0	10	62	0	0	87	0	87	0	0	0	0	0	0	0	0	87
RABAISON LANE	0	7	15	22	0	0	12	75	0	0	93	0	93	0	0	0	0	0	0	0	0	93
SEGUN BAGAN	0	7	9	16	0	0	8	96	0	0	120	0	120	0	0	0	0	0	0	0	0	120
WARD 014 TOTAL :	0	31	67	98	0	0	49	360	0	0	470	0	470	0	0	0	0	0	0	0	0	470
WARD 015																						
FERRY GHAT STREET(KHATAL)	0	4	10	14	0	0	12	40	0	0	65	0	65	0	0	0	0	0	0	0	0	65
GOBINDAMOYEE DEBI LANE(KULTALA)	0	4	9	13	0	0	11	22	0	0	24	0	24	15	0	17	0	17	0	0	0	41
JAGOBANDHU CHATTERJEE LANE	0	3	3	6	0	0	10	17	0	0	19	0	19	12	0	14	0	14	0	0	0	33
S.K. MUKHERJEE RD(TANTI PARA)	0	12	4	16	0	0	19	45	0	0	48	0	48	26	0	29	0	29	0	0	0	77
SEGUNBAGAN BY LANE	0	7	8	15	0	0	11	34	0	0	56	0	56	0	0	0	0	0	0	0	0	56
SEGUNBAGAN LANE	0	3	11	14	0	0	8	52	0	0	71	0	71	0	0	0	0	0	0	0	0	71
WARD 015 TOTAL :	0	33	45	78	0	0	71	210	0	0	283	0	283	53	0	60	0	60	0	0	0	343
WARD 016																						
CHARAK DANGA LANE	0	22	0	22	0	0	8	23	0	0	80	0	80	16	0	19	0	19	0	0	4	103
FERRY GHAT STREET (P)	0	9	0	9	0	0	14	5	0	0	19	0	19	7	0	9	0	9	0	0	8	36

(P) - Part Urban Para i e . Para appears in more than one Ward

HOOGHLY DISTRICT

SHEEP / GOAT / HORSE AND PONNY / PIG / DOG / FOWL / DUCK

NAME OF THE URBAN PARA	Total Sheep	Total Bengal Breed Goat	Total Other Breed Goat	Total Goat	Total Horse and Ponny	Total Pig	Total Dog	Hen (Female 5 month & above)		Improved Chicken for Meat (Broiler)	Fowl (Cock, Hen & Chicken)			Duck (Female 6 month & above)		Drake, Duck & Duckling			Turkey	Quail	Other Poultry Birds	Total Poultry Bird
								Deshi	Improved		Deshi	Improved	Total	Deshi	Improved	Deshi	Improved	Total				
	23	24	25	26	27	28	29	30	31	32	33	34	35	36	37	38	39	40	41	42	43	44
BHADRESWAR MUNICIPALITY : CHANDANNAGAR SUBDIVISION																						
WARD 016																						
JAGAT BANDHU CHATTERJEE RD.	0	10	0	10	0	0	9	13	0	0	41	0	41	6	0	7	0	7	0	0	9	57
KALI TALA	0	14	6	20	0	0	11	8	0	0	9	0	9	4	0	4	0	4	0	0	5	18
R.K.BOSE RD.	0	18	4	22	0	0	8	16	0	0	19	0	19	6	0	8	0	8	0	0	8	35
S.D.BANERJEE STREET	0	5	0	5	0	0	7	0	0	0	0	0	0	5	0	5	0	5	0	0	6	11
S.K. PAL CHOWDHURY	0	13	2	15	0	0	11	11	0	0	12	0	12	8	0	10	0	10	0	0	5	27
SATISH CH. GHOSH LANE	0	14	0	14	0	0	11	12	0	0	14	0	14	5	0	5	0	5	0	0	9	28
TANTI PARA	0	15	8	23	0	0	17	9	0	0	10	0	10	7	0	9	0	9	0	0	6	25
WARD 016 TOTAL :	0	120	20	140	0	0	96	97	0	0	204	0	204	64	0	76	0	76	0	0	60	340
WARD 017																						
DAS PARA	0	10	0	10	0	0	6	14	0	0	16	0	16	0	0	0	0	0	0	0	0	16
G.T. RD. (BABU BAZAR)	0	0	0	0	0	0	10	0	0	0	0	0	0	0	0	0	0	0	0	0	0	0
GHATOK BAGAN	0	0	0	0	0	0	5	13	0	0	14	0	14	18	0	18	2	20	0	0	0	34
KRISHNA PATTY	0	13	0	13	0	0	11	8	0	0	8	0	8	16	0	16	2	18	0	0	0	26
MONDAL BAGAN	0	9	0	9	0	0	7	0	0	0	0	0	0	0	0	0	0	0	0	0	0	0
NANDIPUKURDHAR	0	4	0	4	0	0	9	41	0	0	45	0	45	27	0	27	3	30	0	0	0	75
PANCHANANTALA	0	18	0	18	0	0	6	17	0	0	18	0	18	21	0	21	2	23	0	0	0	41
PRADIP PALLY	0	15	0	15	0	0	6	10	0	0	11	0	11	0	0	0	0	0	0	0	0	11
RABINDRA PALLY	0	6	0	6	0	0	7	23	0	0	25	0	25	14	0	14	1	15	0	0	0	40
WARD 017 TOTAL :	0	75	0	75	0	0	67	126	0	0	137	0	137	96	0	96	10	106	0	0	0	243
WARD 018																						
PAL PARA BY LANE (P)	0	12	0	12	0	0	19	12	0	0	14	0	14	12	0	14	0	14	0	0	4	32
SANTI NAGAR	0	9	0	9	0	0	15	19	0	0	21	0	21	8	0	9	0	9	0	0	5	35
SANTI NAGAR	0	16	0	16	0	0	18	24	0	0	26	0	26	11	0	12	0	12	0	0	2	40
SANTI NAGAR	0	8	0	8	0	0	12	15	0	0	16	0	16	15	0	17	0	17	0	0	3	36
SANTI NAGAR	0	11	0	11	0	0	11	22	0	0	25	0	25	18	0	21	0	21	0	0	2	48
SARAT PALLY	0	13	0	13	0	0	16	31	0	0	35	0	35	16	0	18	0	18	0	0	4	57
WARD 018 TOTAL :	0	69	0	69	0	0	91	123	0	0	137	0	137	80	0	91	0	91	0	0	20	248
WARD 019																						
BIDHAN PALLY	0	9	0	9	0	0	10	8	0	0	9	0	9	13	0	15	0	15	0	0	3	27
CHANDITALA	0	4	0	4	0	0	7	11	0	0	13	0	13	17	0	19	0	19	0	0	6	38

(P) - Part Urban Para i.e., Para appears in more than one Ward

HOOGHLY DISTRICT

SHEEP / GOAT / HORSE AND PONNY / PIG / DOG / FOWL / DUCK

NAME OF THE URBAN PARA	Total Sheep	Total Bengal Breed Goat	Total Other Breed Goat	Total Goat	Total Horse and Ponny	Total Pig	Total Dog	Hen (Female 5 month & above)		Improved Chicken for Meat (Broiler)	Fowl (Cock, Hen & Chicken)			Duck (Female 6 month & above)		Drake, Duck & Duckling			Turkey	Quail	Other Poultry Birds	Total Poultry Bird
								Deshi	Improved		Deshi	Improved	Total	Deshi	Improved	Deshi	Improved	Total				
	23	24	25	26	27	28	29	30	31	32	33	34	35	36	37	38	39	40	41	42	43	44
BHADRESWAR MUNICIPALITY : CHANDANNAGAR SUBDIVISION																						
WARD 019																						
HAREKRISHNA PALLY	0	4	0	4	0	0	11	17	0	0	47	0	47	21	0	24	0	24	0	0	3	74
HINDUSTAN PARK	0	6	0	6	0	0	13	14	0	0	17	0	17	14	0	17	0	17	0	0	8	42
KHUDIRAM PALLY	0	2	0	2	0	0	9	19	0	0	55	0	55	9	0	10	0	10	0	0	5	70
NABODAY PALLY	0	10	0	10	0	0	11	16	0	0	18	0	18	15	0	17	0	17	0	0	3	38
NATUN PARA	0	2	0	2	0	0	8	10	0	0	11	0	11	12	0	13	0	13	0	0	4	28
PAL PARA BY LANE (P)	0	5	0	5	0	0	10	10	0	0	39	0	39	10	0	12	0	12	0	0	4	55
SARASWATI PALLY	0	5	0	5	0	0	9	18	0	0	71	0	71	8	0	9	0	9	0	0	7	87
WARD 019 TOTAL :	0	47	0	47	0	0	88	123	0	0	280	0	280	119	0	136	0	136	0	0	43	459
WARD 020																						
J.C.KHAN RD.	0	0	0	0	0	0	15	0	0	0	0	0	0	0	0	0	0	0	0	0	0	0
JHIL PARK	0	0	0	0	0	0	13	0	0	0	0	0	0	0	0	0	0	0	0	0	4	4
KHAS BAGAN	0	34	5	39	0	48	8	48	0	0	98	0	98	34	0	38	0	38	0	0	5	141
KUMRO BAGAN	0	0	0	0	0	0	20	0	0	0	0	0	0	0	0	0	0	0	0	0	4	4
LAKE VIEW	0	11	0	11	0	0	11	7	0	0	8	0	8	0	0	0	0	0	0	0	5	13
MANKUNDU DAKSHIN PARA	0	16	0	16	0	0	17	16	0	0	18	0	18	36	0	41	0	41	0	0	2	61
MANKUNDU UTTAR PARA	0	0	0	0	0	0	7	5	0	0	6	0	6	0	0	0	0	0	0	0	2	8
MILAN NAGAR	0	19	0	19	0	0	15	22	0	0	63	0	63	15	0	18	0	18	0	0	2	83
VIDYASAGAR PALLY	0	13	0	13	0	0	8	15	0	0	55	0	55	9	0	11	0	11	0	0	3	69
VRAMAR DIGHER DHAR	0	20	4	24	0	0	9	14	0	0	48	0	48	30	0	33	0	33	0	0	2	83
WARD 020 TOTAL :	0	113	9	122	0	48	123	127	0	0	296	0	296	124	0	141	0	141	0	0	29	466

(P) - Part Urban Para i e. Para appears in more than one Ward

18th ALL INDIA LIVESTOCK CENSUS, AGRICULTURE IMPLEMENTS & MACHINERY, FISHERY STATISTICS, WEST BENGAL

Reference Date : 15.10.2007

HOOGHLY DISTRICT

NAME OF THE URBAN PARA	FODDER AREA: Area under Fodder Crops (in Cottah)			AGRICULTURAL IMPLEMENTS AND MACHINERY / FISHERY: Animal Operated Implements						Fishing Operation				Marketing of Fish	
										Full Time		Part Time			
	Kharif	Rabi	Total	Wooden Plough	Steel Plough	Animal Cart	Leve-ller	Chaff Cutter	No. of Members in the Fishery House-hold	Male	Female	Male	Female	Male	Female
	45	46	47	48	49	50	51	52	53	54	55	56	57	58	59
BHADRESWAR MUNICIPALITY : CHANDANNAGAR SUBDIVISION															
WARD 001															
BAIN PARA	0	0	0	0	0	0	0	0	12	2	0	0	0	0	0
DIGRA KOLE PARA	0	0	0	0	0	0	0	0	0	0	0	0	0	0	0
DIGRA KUMRO PARA	0	0	0	0	0	0	0	0	0	0	0	0	0	0	0
DIGRA MALLIK HATI	0	0	0	0	0	0	0	0	0	0	0	0	0	0	0
KAZI PARA	0	0	0	0	0	0	0	0	0	0	0	0	0	0	0
KHURIGACHI UTTAR PARA	0	0	0	0	0	0	0	0	11	2	0	0	0	0	0
MALIKHANTI	0	0	0	0	0	0	0	0	45	4	0	0	0	3	0
MURIGACHI	0	0	0	0	0	0	0	0	0	0	0	0	0	0	0
SATRA PARA	0	0	0	0	0	0	0	0	46	6	0	0	0	2	0
THANDA PALLY	0	0	0	0	0	0	0	0	17	1	0	0	0	2	0
WARD 001 TOTAL :	0	0	0	0	0	0	0	0	131	15	0	0	0	7	0
WARD 002															
AUROBINDA PALLY	0	0	0	0	0	0	0	0	8	1	0	0	0	1	0
KHURIGACHI DAKHISN PARA	0	0	0	0	0	0	0	1	36	2	0	0	0	3	1
SAHEB BAGAN	0	0	0	0	0	0	0	0	14	1	0	0	0	1	0
SARADA PALLY KANTI GIRI MATH	0	0	0	0	0	0	0	0	23	2	0	0	0	3	0
SARADA PALLY PASCHIM PARA	0	0	0	0	0	0	0	0	22	2	0	0	0	2	0
SARADA SARANI	0	0	0	0	0	0	0	0	5	1	0	0	0	0	0
SHIBSHANKAR ACHARYA PALLY	0	0	0	0	0	0	0	0	22	2	0	0	0	2	0
STATION RD SOUTH & NORTH	0	0	0	0	0	0	0	0	89	3	0	0	0	15	3
WARD 002 TOTAL :	0	0	0	0	0	0	0	1	219	14	0	0	0	27	4
WARD 003															
GOVT. COLONY	0	0	0	0	0	0	0	0	78	0	0	0	0	6	2
K.C.C. SARANI	0	0	0	0	0	0	0	0	37	0	0	0	0	3	2
LICHU BAGAN	0	0	0	0	0	0	0	0	17	0	0	0	0	3	1
NAZRUL PARK	0	0	0	0	0	0	0	0	35	0	0	0	0	5	0
NIRANJAN PALLY	0	0	0	0	0	0	0	0	27	0	0	0	0	4	0
WARD 003 TOTAL :	0	0	0	0	0	0	0	0	194	0	0	0	0	21	5
WARD 004															
ARUN KUMAR KAR LANE	0	0	0	0	0	0	0	0	5	0	0	0	0	1	0

(P) - Part Urban Para i.e., Para appears in more than one Ward

Reference Date : 15.10.2007

HOOGHLY DISTRICT

NAME OF THE URBAN PARA	FODDER AREA: Area under Fodder Crops (In Cottah)			AGRICULTURAL IMPLEMENTS AND MACHINERY / FISHERY: Animal Operated Implements						Fishing Operation				Marketing of Fish	
										Full Time		Part Time			
	Kharif	Rabi	Total	Wooden Plough	Steel Plough	Animal Cart	Leve-ller	Chaff Cutter	No. of Members in the Fishery House-hold	Male	Female	Male	Female	Male	Female
	45	46	47	48	49	50	51	52	53	54	55	56	57	58	59
BHADRESWAR MUNICIPALITY : CHANDANNAGAR SUBDIVISION															
WARD 004															
AUROBINDA SARANI	0	0	0	0	0	0	0	0	5	0	0	0	0	1	0
CHANDICHARAN CHATTERJEE RD.	0	0	0	0	0	0	0	0	11	0	0	0	0	2	0
JAGADHATRI PALLY	0	0	0	0	0	0	0	0	17	0	0	0	0	2	0
KUTI CHANDI TALA	0	0	0	0	0	0	0	0	17	0	0	0	0	1	1
PAL BAGAN	0	0	0	0	0	0	0	1	21	0	0	0	0	2	1
SURYA SEN PALLY	0	0	0	0	0	0	0	0	3	0	0	0	0	0	1
VIVAKANANDA SARANI	0	0	0	0	0	0	0	0	6	0	0	0	0	1	0
WARD 004 TOTAL :	0	0	0	0	0	0	0	1	85	0	0	0	0	10	3
WARD 005															
A.BANERJEE LALE	0	0	0	0	0	0	0	0	53	0	0	0	0	5	1
CHANDRA MOHAN STREET	0	0	0	0	0	0	0	0	67	0	0	0	0	6	2
DULIA PARA LALE	0	0	0	0	0	0	0	0	46	0	0	0	0	4	0
MANIK NAGAR (P)	0	0	0	0	0	0	0	1	38	0	0	0	0	4	0
WARD 005 TOTAL :	0	0	0	0	0	0	0	1	204	0	0	0	0	19	3
WARD 006															
MANIK NAGAR (P)	0	0	0	0	0	0	0	0	19	2	0	0	0	1	1
MUCHI PARA DANGA	0	0	0	0	0	0	0	0	22	0	0	0	0	2	0
PRASAD NIOGI LANE	0	0	0	0	0	0	0	0	10	1	0	0	0	1	0
SITALA TALA LANE	0	0	0	0	0	0	0	0	17	3	0	0	0	1	0
VIDYASAGAR SARANI (DUTTA PARA)	0	0	0	0	0	0	0	0	2	2	0	0	0	0	1
WARD 006 TOTAL :	0	0	0	0	0	0	0	0	70	8	0	0	0	5	2
WARD 007															
BHADESWARTALA LANE	0	0	0	0	0	0	0	0	29	0	0	0	0	1	1
DULIYA LADA LANE	0	0	0	0	0	0	0	0	37	0	0	0	0	4	2
NATUN BATI LANE	0	0	0	0	0	0	0	0	32	0	0	0	0	3	1
S.N.JUTE MILL	0	0	0	0	0	0	0	0	45	0	0	0	0	3	4
TIKIYA PARA LANE	0	0	0	0	0	0	0	1	53	0	0	0	0	5	1
VIDYASAGAR SARANI	0	0	0	0	0	0	0	0	27	0	0	0	0	3	0
WARD 007 TOTAL :	0	0	0	0	0	0	0	1	223	0	0	0	0	19	9
WARD 008															
BETHING GHAT STREET	0	0	0	0	0	0	0	1	0	0	0	0	0	0	0

(P) - Part Urban Para i.e., Para ears in more than one Ward

Reference Date : 15.10.2007

HOOGHLY DISTRICT

NAME OF THE URBAN PARA	FODDER AREA			AGRICULTURAL IMPLEMENTS AND MACHINERY / FISHERY											
	Area under Fodder Crops (in Cottah)			Animal Operated Implements			Leve-ller	Chaff Cutter	No. of Members in the Fishery House-hold	Fishing Operation				Marketing of Fish	
										Full Time		Part Time			
	Kharif	Rabi	Total	Wooden Plough	Steel Plough	Animal Cart				Male	Female	Male	Female	Male	Female
	45	46	47	48	49	50	51	52	53	54	55	56	57	58	59
BHADRESWAR MUNICIPALITY : CHANDANNAGAR SUBDIVISION															
WARD 008															
G.T. RD.	0	0	0	0	0	0	0	1	36	0	0	0	0	6	2
JOYPRAKASH SARANI	0	0	0	0	0	0	0	0	0	0	0	0	0	0	0
R.K.BANERJEE RD.	0	0	0	0	0	0	0	1	0	0	0	0	0	0	0
RABINDRA NAGAR	0	0	0	0	0	0	0	0	0	0	0	0	0	0	0
S.C.GHOSH LANE	0	0	0	0	0	0	0	1	0	0	0	0	0	0	0
S.K. PAUL CHOWDHURY STREET	0	0	0	0	0	0	0	1	0	0	0	0	0	0	0
WARD 008 TOTAL :	0	0	0	0	0	0	0	5	36	0	0	0	0	6	2
WARD 009															
B.B.STREET	0	0	0	0	0	0	0	0	0	0	0	0	0	0	0
BAGDI PARA	0	0	0	0	0	0	0	0	16	0	0	0	0	3	0
BARBARGHAT	0	0	0	0	0	0	0	0	0	0	0	0	0	0	0
S.N.JUI MIL LANE	0	0	0	0	0	0	0	0	0	0	0	0	0	0	0
SATYADWAL PARA	0	0	0	0	0	0	0	0	0	0	0	0	0	0	0
SIBTALA MATH	0	0	0	0	0	0	0	0	0	0	0	0	0	0	0
VICTORIA JUTE MIL	0	0	0	0	0	0	0	0	0	0	0	0	0	0	0
WARD 009 TOTAL :	0	0	0	0	0	0	0	0	16	0	0	0	0	3	0
WARD 010															
B.B. STREET	0	0	0	0	0	0	0	0	46	0	0	0	0	8	0
MORE LANE (P)	0	0	0	0	0	0	0	0	0	0	0	0	0	0	0
RAJA PEARYMOHAN STREET	0	0	0	0	0	0	0	0	0	0	0	0	0	0	0
VICTORIA JUTE MILL LANE	0	0	0	0	0	0	0	0	0	0	0	0	0	0	0
VICTORIA LANE (P)	0	0	0	0	0	0	0	0	0	0	0	0	0	0	0
WARD 010 TOTAL :	0	0	0	0	0	0	0	0	46	0	0	0	0	8	0
WARD 011															
WATT RD.	0	0	0	0	0	0	0	0	0	0	0	0	0	0	0
B.B.BY LANE	0	0	0	0	0	0	0	0	0	0	0	0	0	0	0
KALABASTY LANE (P)	0	0	0	0	0	0	0	0	0	0	0	0	0	0	0
MORE LANE (P)	0	0	0	0	0	0	0	0	0	0	0	0	0	0	0
RAJA PARIMOHAN STREET	0	0	0	0	0	0	0	0	0	0	0	0	0	0	0
VICTORIA LANE (P)	0	0	0	0	0	0	0	0	0	0	0	0	0	0	0
WARD 011 TOTAL :	0	0	0	0	0	0	0	0	0	0	0	0	0	0	0

(P) - Part Urban Para i.e., Para appears in more than one Ward

Reference Date : 15.10.2007

HOOGHLY DISTRICT

NAME OF THE URBAN PARA	FODDER AREA: Area under Fodder Crops (in Cottah)			AGRICULTURAL IMPLEMENTS AND MACHINERY / FISHERY: Animal Operated Implements						Fishing Operation				Marketing of Fish	
										Full Time		Part Time			
	Kharif	Rabi	Total	Wooden Plough	Steel Plough	Animal Cart	Leve-ller	Chaff Cutter	No. of Members in the Fishery House-hold	Male	Female	Male	Female	Male	Female
	45	46	47	48	49	50	51	52	53	54	55	56	57	58	59
BHADRESWAR MUNICIPALITY : CHANDANNAGAR SUBDIVISION															
WARD 012															
B.B. BY LANE	0	0	0	0	0	0	0	0	0	0	0	0	0	0	0
FERRY GHAT STREET (P)	0	0	0	0	0	0	0	2	108	0	0	0	0	22	0
KALABASTY LANE (P)	0	0	0	0	0	0	0	0	0	0	0	0	0	0	0
WAAT RD.	0	0	0	0	0	0	0	0	0	0	0	0	0	0	0
WARD 012 TOTAL :	0	0	0	0	0	0	0	2	108	0	0	0	0	22	0
WARD 013															
FERRY GHAT STREET (P)	0	0	0	0	0	0	0	0	21	0	0	0	0	4	0
FERRY GHAT STREET (P)	0	0	0	0	0	0	0	0	0	0	0	0	0	0	0
MANASA TALA GANGAR DHAR	0	0	0	0	0	0	0	0	85	18	0	0	0	0	0
MUSALMAN PARA LANE	0	0	0	0	0	0	0	0	0	0	0	0	0	0	0
WARD 013 TOTAL :	0	0	0	0	0	0	0	0	106	18	0	0	0	4	0
WARD 014															
FERRY GHAT STREET (P)	0	0	0	0	0	0	0	0	0	0	0	0	0	0	0
NEHARU SCHOOL	0	0	0	0	0	0	0	0	0	0	0	0	0	0	0
RABAISON BY LANE	0	0	0	0	0	0	0	0	0	0	0	0	0	0	0
RABAISON LANE	0	0	0	0	0	0	0	0	0	0	0	0	0	0	0
SEGUN BAGAN	0	0	0	0	0	0	0	0	0	0	0	0	0	0	0
WARD 014 TOTAL :	0	0	0	0	0	0	0	0	0	0	0	0	0	0	0
WARD 015															
FERRY GHAT STREET(KHATAL)	0	0	0	0	0	0	0	0	0	0	0	0	0	0	0
GOBINDAMOYEE DEBI LANE(KULTALA)	0	0	0	0	0	0	0	0	0	0	0	0	0	0	0
JAGOBANDHU CHATTERJEE LANE	0	0	0	0	0	0	0	0	0	0	0	0	0	0	0
S.K. MUKHERJEE RD(TANTI PARA)	0	0	0	0	0	0	0	0	0	0	0	0	0	0	0
SEGUNBAGAN BY LANE	0	0	0	0	0	0	0	0	0	0	0	0	0	0	0
SEGUNBAGAN LANE	0	0	0	0	0	0	0	0	0	0	0	0	0	0	0
WARD 015 TOTAL :	0	0	0	0	0	0	0	0	0	0	0	0	0	0	0
WARD 016															
CHARAK DANGA LANE	0	0	0	0	0	0	0	0	10	0	0	0	0	2	0
FERRY GHAT STREET (P)	0	0	0	0	0	0	0	0	12	0	0	0	0	2	0

(P) - Part Urban Para i.e., Para appears in more than one Ward

18th ALL INDIA LIVESTOCK CENSUS, AGRICULTURE IMPLEMENTS & MACHINERY, FISHERY STATISTICS, WEST BENGAL

Reference Date : 15.10.2007

HOOGHLY DISTRICT

NAME OF THE URBAN PARA	FODDER AREA: Area under Fodder Crops (in Cottah)			AGRICULTURAL IMPLEMENTS AND MACHINERY / FISHERY: Animal Operated Implements						Fishing Operation				Marketing of Fish	
										Full Time		Part Time			
	Kharif	Rabi	Total	Wooden Plough	Steel Plough	Animal Cart	Leveller	Chaff Cutter	No. of Members in the Fishery Household	Male	Female	Male	Female	Male	Female
	45	46	47	48	49	50	51	52	53	54	55	56	57	58	59
BHADRESWAR MUNICIPALITY : CHANDANNAGAR SUBDIVISION															
WARD 016															
JAGAT BANDHU CHATTERJEE RD.	0	0	0	0	0	0	0	0	17	0	0	0	0	3	0
KALI TALA	0	0	0	0	0	0	0	2	21	2	0	0	0	2	0
R.K.BOSE RD.	0	0	0	0	0	0	0	0	9	0	0	0	0	2	0
S.D.BANERJEE STREET	0	0	0	0	0	0	0	0	10	0	0	0	0	2	0
S.K. PAL CHOWDHURY	0	0	0	0	0	0	0	0	5	0	0	0	0	1	0
SATISH CH. GHOSH LANE	0	0	0	0	0	0	0	0	14	0	0	0	0	3	0
TANTI PARA	0	0	0	0	0	0	0	0	7	9	0	0	0	1	0
WARD 016 TOTAL :	0	0	0	0	0	0	0	2	105	11	0	0	0	18	0
WARD 017															
DAS PARA	0	0	0	0	0	0	0	0	5	0	0	0	0	1	0
G.T. RD. (BABU BAZAR)	0	0	0	0	0	0	0	0	0	0	0	0	0	5	0
GHATOK BAGAN	0	0	0	0	0	0	0	0	0	0	0	0	0	0	0
KRISHNA PATTY	0	0	0	0	0	0	0	0	9	0	0	0	0	2	0
MONDAL BAGAN	0	0	0	0	0	0	0	0	0	0	0	0	0	0	0
NANDIPUKURDHAR	0	0	0	0	0	0	0	0	25	0	0	0	0	0	0
PANCHANANTALA	0	0	0	0	0	0	0	0	0	0	0	0	0	0	0
PRADIP PALLY	0	0	0	0	0	0	0	0	21	0	0	0	0	4	0
RABINDRA PALLY	0	0	0	0	0	0	0	0	0	0	0	0	0	0	0
WARD 017 TOTAL :	0	0	0	0	0	0	0	0	60	0	0	0	0	12	0
WARD 018															
PAL PARA BY LANE (P)	0	0	0	0	0	0	0	0	43	0	0	0	0	3	0
SANTI NAGAR	0	0	0	0	0	0	0	0	38	0	0	0	0	3	0
SANTI NAGAR	0	0	0	0	0	0	0	0	38	0	0	0	0	3	2
SANTI NAGAR	0	0	0	0	0	0	0	0	56	0	0	0	0	4	2
SANTI NAGAR	0	0	0	0	0	0	0	0	34	0	0	0	0	2	0
SARAT PALLY	0	0	0	0	0	0	0	0	29	0	0	0	0	4	0
WARD 018 TOTAL :	0	0	0	0	0	0	0	0	238	0	0	0	0	19	4
WARD 019															
BIDHAN PALLY	0	0	0	0	0	0	0	0	13	0	0	0	0	3	1
CHANDITALA	0	0	0	0	0	0	0	0	16	0	0	0	0	3	0

(P) - Part Urban Para i.e., Para appears in more than one Ward

HOOGHLY DISTRICT

NAME OF THE URBAN PARA	FODDER AREA: Area under Fodder Crops (In Cottah)			AGRICULTURAL IMPLEMENTS AND MACHINERY / FISHERY: Animal Operated Implements						Fishing Operation				Marketing of Fish	
										Full Time		Part Time			
	Kharif	Rabi	Total	Wooden Plough	Steel Plough	Animal Cart	Leve-ller	Chaff Cutter	No. of Members in the Fishery House-hold	Male	Female	Male	Female	Male	Female
	45	46	47	48	49	50	51	52	53	54	55	56	57	58	59
BHADRESWAR MUNICIPALITY : CHANDANNAGAR SUBDIVISION															
WARD 019															
HAREKRISHNA PALLY	0	0	0	0	0	0	0	0	12	0	0	0	0	2	0
HINDUSTAN PARK	0	0	0	0	0	0	0	0	26	0	0	0	0	3	0
KHUDIRAM PALLY	0	0	0	0	0	0	0	0	30	0	0	0	0	4	0
NABODAY PALLY	0	0	0	0	0	0	0	0	12	0	0	0	0	2	0
NATUN PARA	0	0	0	0	0	0	0	0	34	0	0	0	0	5	2
PAL PARA BY LANE (P)	0	0	0	0	0	0	0	0	27	0	0	0	0	3	0
SARASWATI PALLY	0	0	0	0	0	0	0	0	13	0	0	0	0	2	0
WARD 019 TOTAL :	0	0	0	0	0	0	0	0	183	0	0	0	0	27	3
WARD 020															
J C KHAN RD.	0	0	0	0	0	0	0	0	54	0	0	0	0	10	2
JHIL PARK	0	0	0	0	0	0	0	0	0	0	0	0	0	0	0
KHAS BAGAN	0	0	0	0	0	0	0	0	47	3	0	0	0	6	0
KUMRO BAGAN	0	0	0	0	0	0	0	0	0	0	0	0	0	0	0
LAKE VIEW	0	0	0	0	0	0	0	0	0	0	0	0	0	0	0
MANKUNDU DAKSHIN PARA	0	0	0	0	0	0	0	0	23	3	0	0	0	2	0
MANKUNDU UTTAR PARA	0	0	0	0	0	0	0	0	4	0	0	0	0	1	0
MILAN NAGAR	0	0	0	0	0	0	0	0	54	7	0	0	0	4	0
VIDYASAGAR PALLY	0	0	0	0	0	0	0	0	49	5	0	0	0	5	1
VRAMAR DIGHER DHAR	0	0	0	0	0	0	0	0	67	7	0	0	0	7	1
WARD 020 TOTAL :	0	0	0	0	0	0	0	0	298	25	0	0	0	35	4

(P) - Part Urban Para i.e., Para appears in more than one Ward

CHAMPDANI MUNICIPALITY

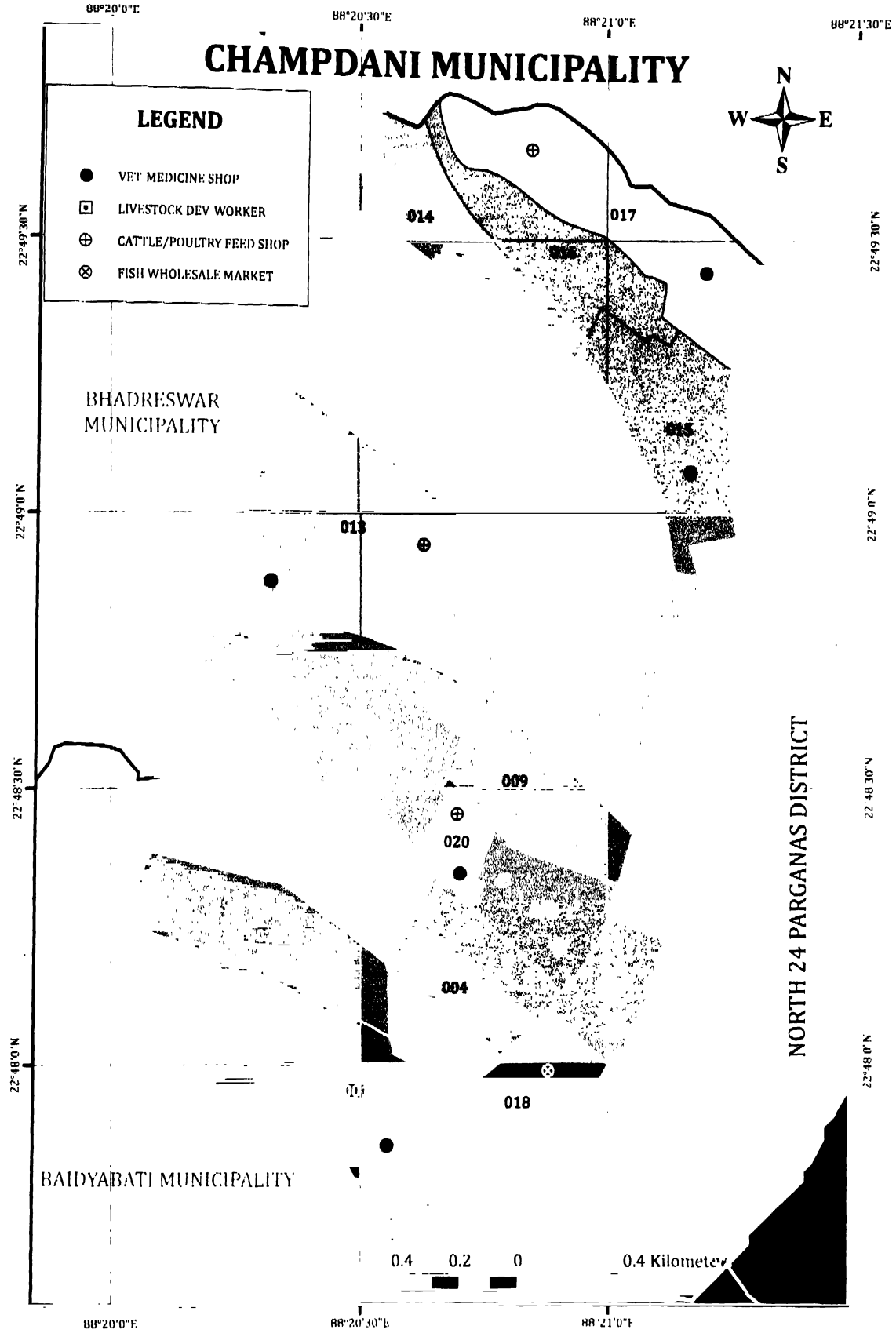

NUMBERS IN THE MAP INDICATE THE WARD NO. OF THE MUNICIPALITY

Administrative Divisions (in number), 2005

Police Station	Ward	Household	Town
1(p)	22	1,473	1

Population and Density of Population (per sq. kms.), 2001

Population	Density of Population	Area (Sq. K.M.)
1,03,246	15,958	6.47

Population (in number), 2001

Male	Female	Total
57,842	45,404	1,03,246

Percentage of Literates by Sex, 2001

Male	Female	Total
83.20	66.10	75.70

Number of Schools (General Education), 2005-2006

Primary	Middle/High	Higher Secondary
34	2/7	3

Number of Students (General Education), 2005-2006

Class	I to V	VI to VIII	IX to X	XI to XII
Total	8214	835	5030	5520

Number of Teachers (General Education), 2005-2006

School	Primary	Junior High	High	Higher Sec.
Total	131	10	165	113

Distribution of Colleges, 2005-2006

Name	No.
Colleges / University	-
Professional & Technical Schools & Colleges	-
Special & Non-Formal Education	-
Total	-

Health Facilities, 2005

Hospital	Health centre	Clinic & Dispensary	Total	Total bed	No. of Doctor
2	-	4	6	301	6

No. of Veterinary Hospitals

State Animal Health Centre	Animal Health Centre	Additional Animal Health Centre	Animal Development Aid Centre	Mobile Animal Health Centre	Artificial Insemination (A.I.) Centre
-	-	-	-	-	-

BAR DIAGRAM SHOWING POPULATION OF LIVESTOCK SPECIES IN CHAMPDANI MUNICIPALITY

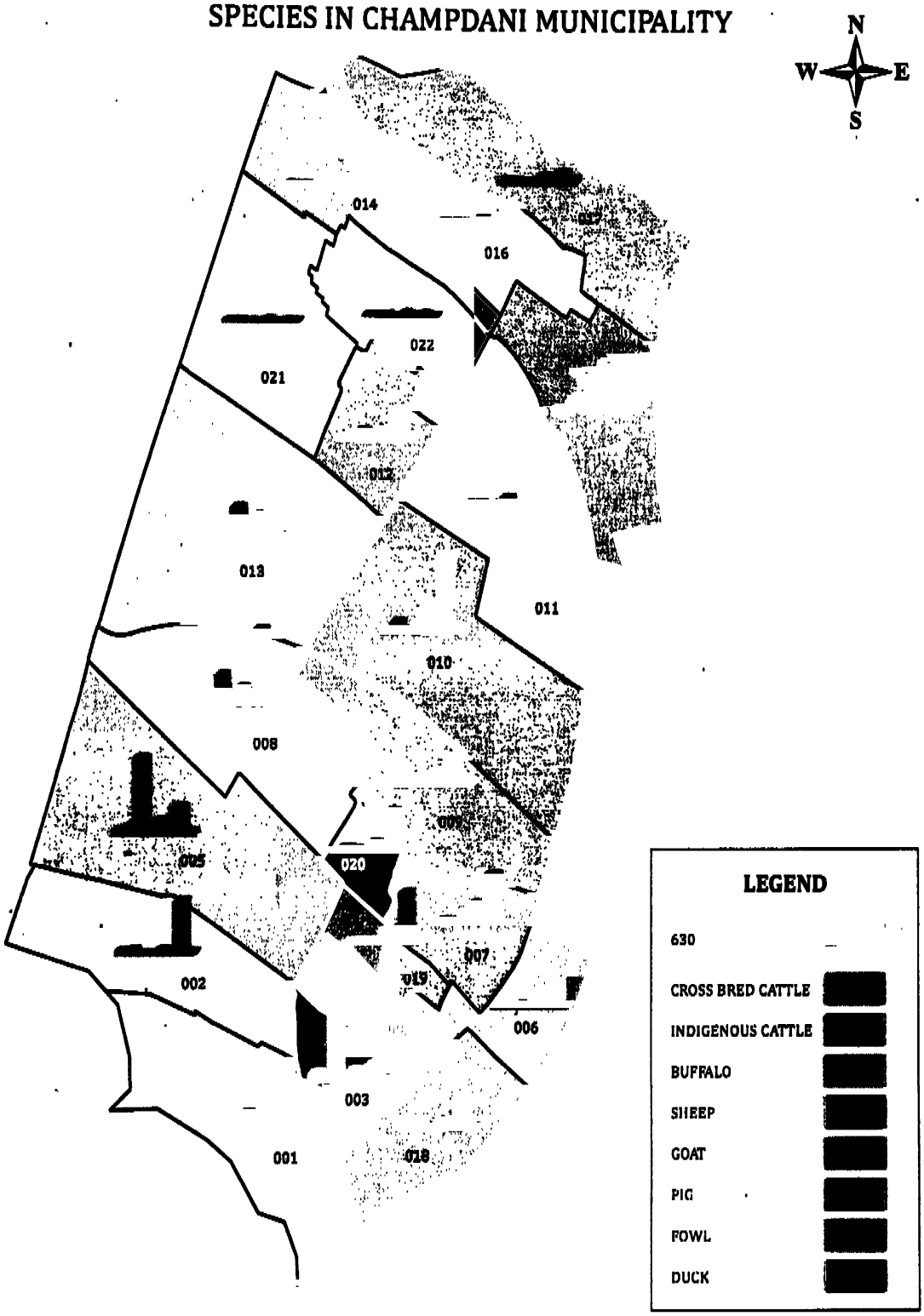

CHAMPDANI MUNICIPALITY AT A GLANCE

Cross-Bred Cattle	685	7	106	73	27	29
Indigenous Cattle	1,320	13	204	232	174	185
Total Cattle	2,005	19	310	305	201	214
Buffalo	4,137	40	639	10	8	9
Sheep	58	1	9	2	17	18
Goat	3,798	36	587	241	158	168
Pig	299	3	46	9	8	9
Dog	662	6	102	25	18	19
Deshi Fowl	8,153	78	1260	318	304	324
Improved Fowl	2,753	26	426	381	241	257
Total Fowl	10,906	104	1686	699	545	580
Deshi Drake, Duck & Duckling	840	8	130	266	119	126
Improved Drake, Duck & Duckling	98	1	15	17	9	9
Total Drake, Duck & Duckling	938	9	145	283	127	135
Turkey, Quail & Other Poultry Bird	584	6	90	7	3	3
Total Poultry Bird	12,406	118	1917	989	675	719
Wooden Plough	0	0	0	15	22	24
Steel Plough	0	0	0	7	7	7
Animal Cart	0	0	0	6	8	9
Leveller	0	0	0	18	22	23
Chaff Cutter	0	0	0	25	12	13
Total No. of Persons of Fishery Households	229	2	35	11	10	10
Actual Operation in Fishing Activity	59	1	9	2	3	3
Marketing of Fish & Other Fishing Occupation	279	3	43	2	2	2

POPULATION SHARE OF BOVINES AND SMALL ANIMALS

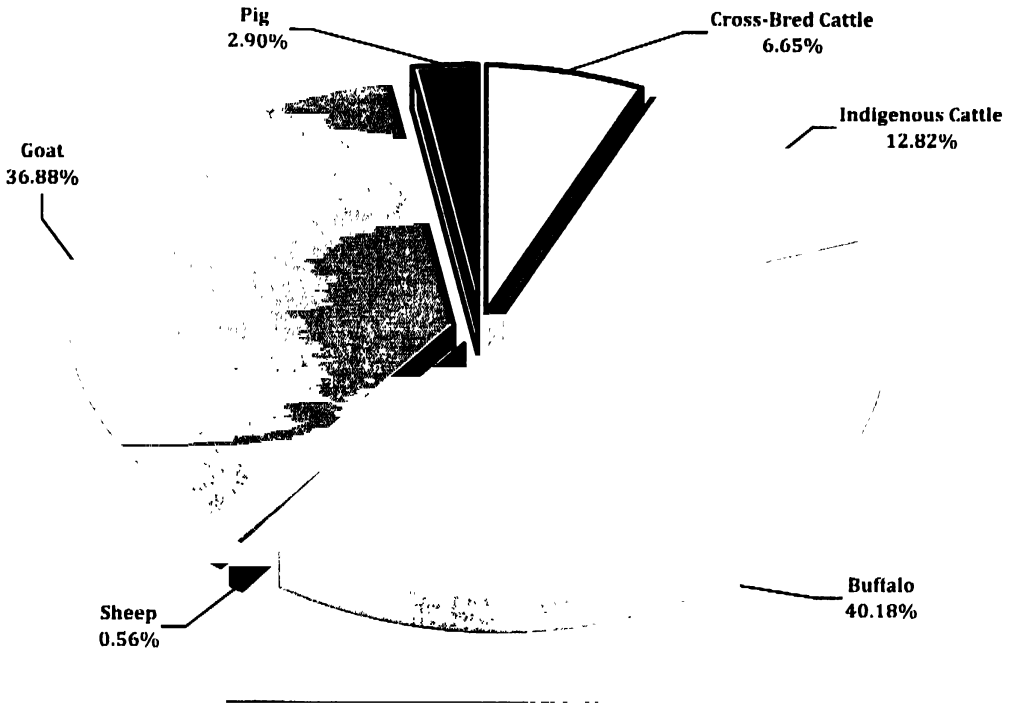

POPULATION SHARE OF FOWL AND DUCK

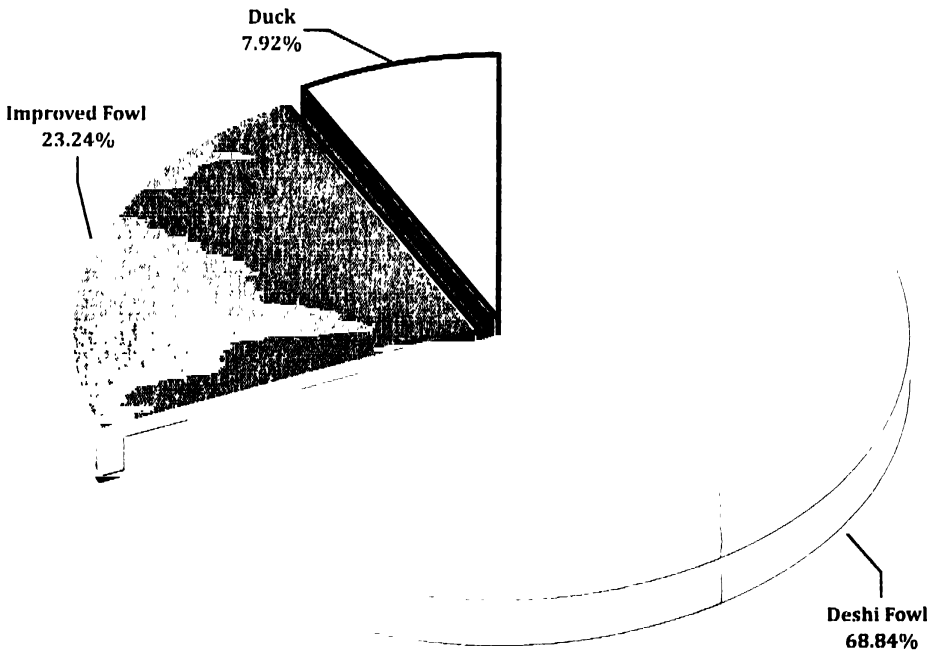

CHAMPDANI MUNICIPALITY

Reference Date : 15.10.2007

WARDWISE BOVINE POPULATION



17 - PREVIOUS LIVESTOCK CENSUS, 2003; 18 - PRESENT LIVESTOCK CENSUS, 2007

WARDWISE POPULATION OF SMALL ANIMALS

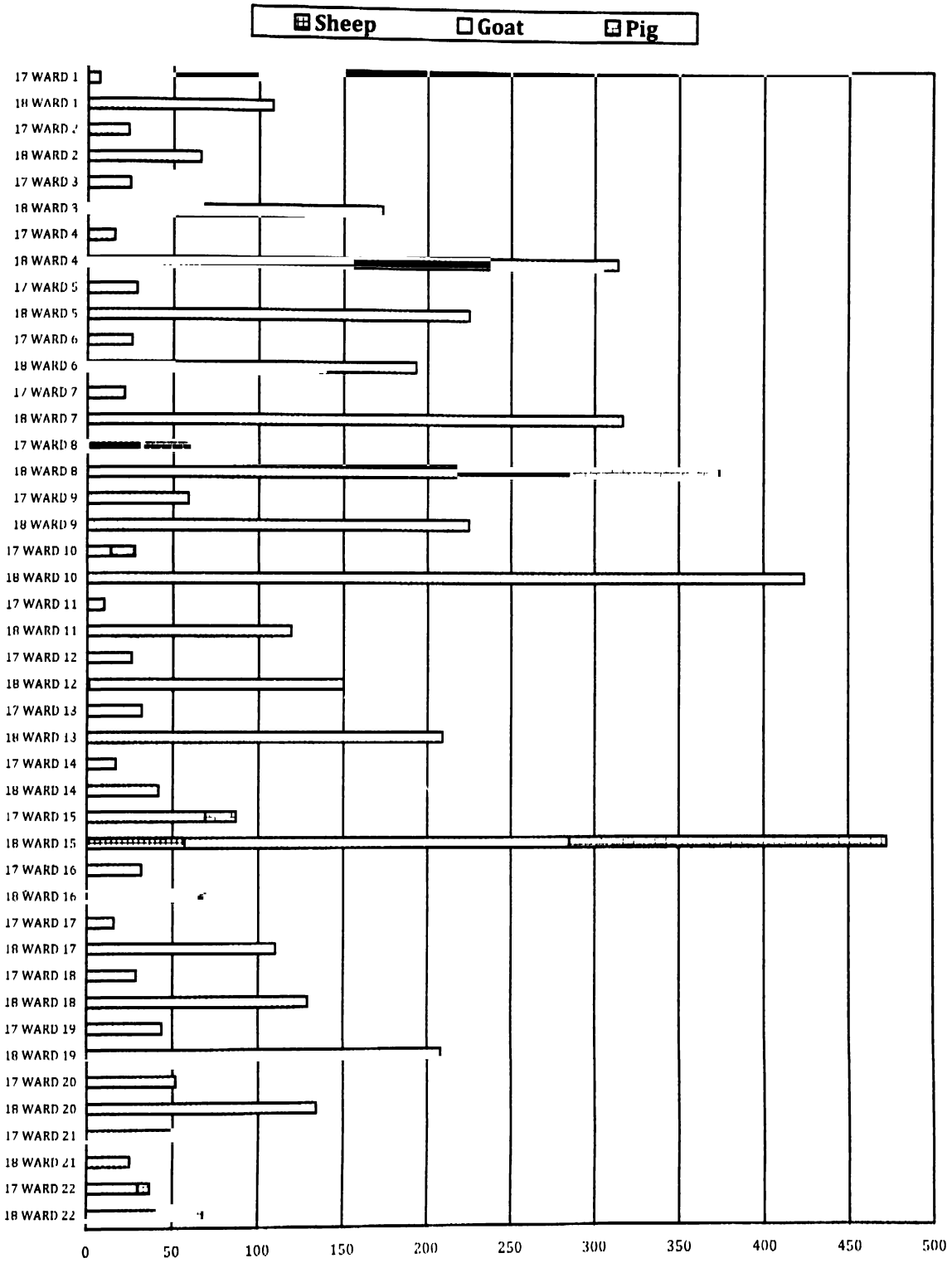

17 - PREVIOUS LIVESTOCK CENSUS, 2003; 18 - PRESENT LIVESTOCK CENSUS, 2007

WARDWISE POPULATION OF POULTRY BIRDS

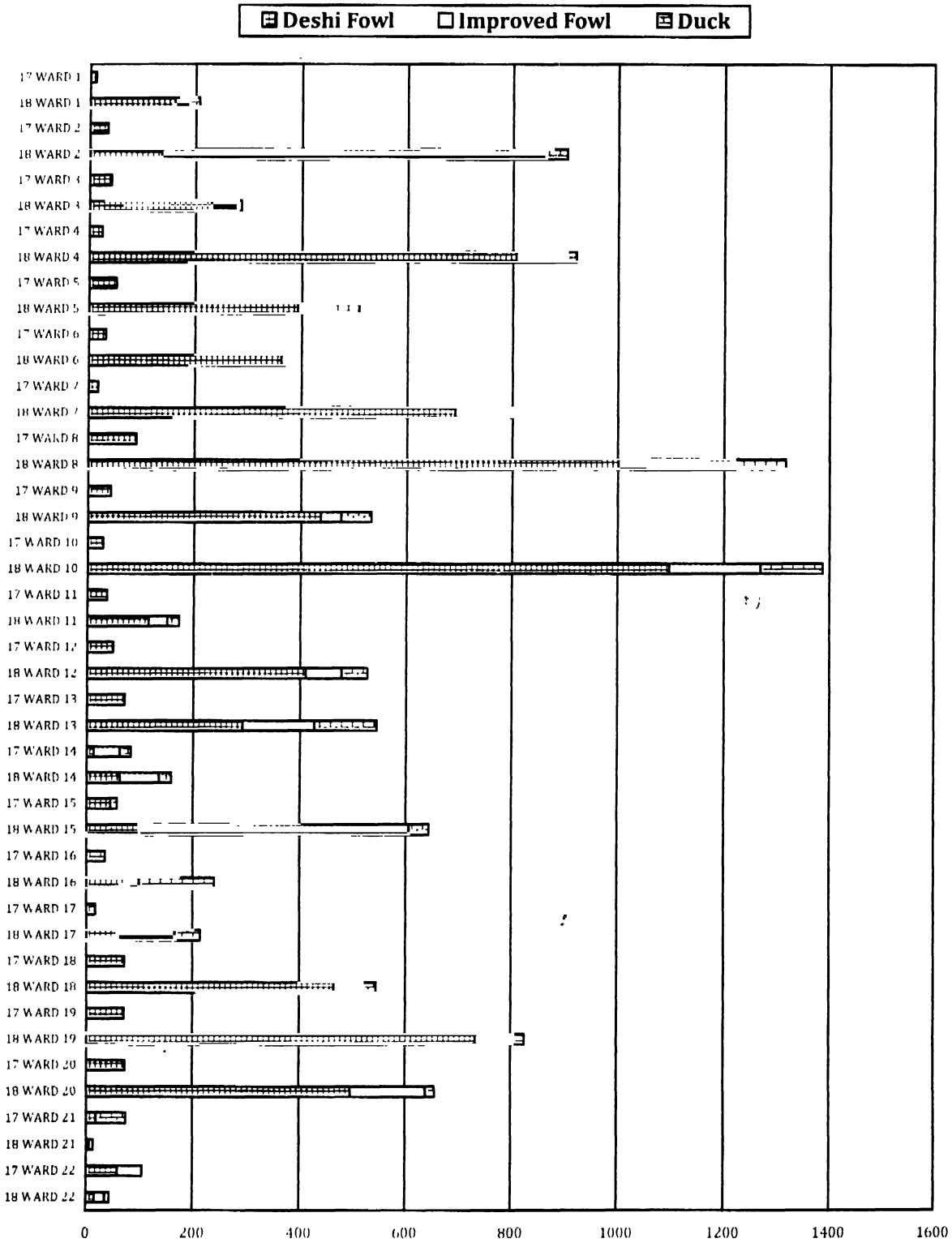

17 - PREVIOUS LIVESTOCK CENSUS, 2003; 18 - PRESENT LIVESTOCK CENSUS, 2007

18th ALL INDIA LIVESTOCK CENSUS, AGRICULTURE IMPLEMENTS AND MACHINERY, FISHERY STATISTICS, WEST BENGAL

HOOGHLY DISTRICT

Reference Date : 15.10.2007

JERSEY CROSS-BRED CATTLE

WARD	MALE JERSEY CROSS-BRED CATTLE							FEMALE JERSEY CROSS-BRED CATTLE							Total Jersey Cross-bred Cattle
	Under 1 year	1 to 2½ years	Over 2½ years (Major use)				Total Male Jersey Cross-bred Cattle	Under 1 year	1 to 2½ years	Over 2½ years			Above 10 years	Total Female Jersey Cross-bred Cattle	
			Used for Breeding only	Mainly used for Agri-culture	Mainly used for Bullock Cart	Others				In milk	Dry	Not calved once			
1	2	3	4	5	6	7	8	9	10	11	12	13	14	15	16
CHAMPDANI MUNICIPALITY															
WARD NO. 001	2	1	0	0	0	0	3	2	6	19	5	0	0	32	35
WARD NO. 002	5	3	0	0	0	0	8	7	8	23	8	0	0	46	54
WARD NO. 003	3	4	0	0	0	0	7	9	15	76	24	0	0	124	131
WARD NO. 004	2	1	0	0	0	0	3	3	7	17	5	0	0	32	35
WARD NO. 005	2	1	0	0	0	0	3	4	7	37	10	2	0	60	63
WARD NO. 006	0	0	0	0	0	0	0	0	0	0	0	0	0	0	0
WARD NO. 007	1	0	0	0	0	0	1	2	4	10	5	0	0	21	22
WARD NO. 008	1	0	0	0	0	0	1	4	2	14	3	0	0	23	24
WARD NO. 009	1	2	0	0	0	0	3	4	3	13	2	0	0	22	25
WARD NO. 010	2	0	0	0	0	0	2	3	0	9	2	0	0	14	16
WARD NO. 011	1	0	0	0	0	0	1	2	3	7	2	0	0	14	15
WARD NO. 012	1	1	0	0	0	0	2	2	3	16	6	0	0	27	29
WARD NO. 013	6	0	0	0	0	0	6	4	4	18	5	0	0	31	37
WARD NO. 014	3	0	0	0	0	0	3	7	3	12	3	0	0	25	28
WARD NO. 015	7	1	0	0	0	0	8	16	5	22	7	0	0	50	58
WARD NO. 016	1	0	0	0	0	0	1	0	2	1	1	1	0	5	6
WARD NO. 017	4	0	0	0	0	0	4	8	14	16	2	0	0	40	44
WARD NO. 018	0	0	0	0	0	0	0	0	0	2	0	0	0	2	2
WARD NO. 019	0	0	0	0	0	0	0	2	0	4	3	0	0	9	9
WARD NO. 020	1	1	0	0	0	0	2	1	2	4	1	0	0	8	10
WARD NO. 021	1	0	0	0	0	0	1	0	2	4	1	0	0	7	8
WARD NO. 022	1	0	0	0	0	0	1	5	0	8	0	0	0	13	14
CHAMPDANI MUNICIPALITY TOT :	45	15	0	0	0	0	60	85	90	332	95	3	0	605	665

18th ALL INDIA LIVESTOCK CENSUS, AGRICULTURE IMPLEMENTS AND MACHINERY, FISHERY STATISTICS, WEST BENGAL

HOOGHLY DISTRICT

HOLSTEIN FRIESIAN CROSS-BRED CATTLE

Reference Date : 15.10.2007

WARD	MALE HOLSTEIN FRIESIAN CROSS-BRED CATTLE							FEMALE HOLSTEIN FRIESIAN CROSS-BRED CATTLE							Total Holstein Friesian Cross-bred Cattle
	Under 1 year	1 to 2½ years	Over 2½ years (Major use)				Total Male Holstein Friesian Cross-bred Cattle	Under 1 year	1 to 2½ years	Over 2½ years			Above 10 years	Total Female Holstein Friesian Cross-bred Cattle	
			Used for Breeding only	Mainly used for Agri-culture	Mainly used for Bullock Cart	Others				In milk	Dry	Not calved once			
1	17	18	19	20	21	22	23	24	25	26	27	28	29	30	31
CHAMPDANI MUNICIPALITY															
WARD NO. 001	0	0	0	0	0	0	0	0	0	0	0	0	0	0	0
WARD NO. 002	0	0	0	0	0	0	0	0	0	0	0	0	0	0	0
WARD NO. 003	0	0	0	0	0	0	0	0	0	0	0	0	0	0	0
WARD NO. 004	0	0	0	0	0	0	0	0	0	0	0	0	0	0	0
WARD NO. 005	0	0	0	0	0	0	0	0	0	0	0	0	0	0	0
WARD NO 006	0	0	0	0	0	0	0	0	0	0	0	0	0	0	0
WARD NO. 007	0	0	0	0	0	0	0	0	0	0	0	0	0	0	0
WARD NO. 008	0	0	0	0	0	0	0	0	0	0	0	0	0	0	0
WARD NO. 009	0	0	0	0	0	0	0	0	0	0	0	0	0	0	0
WARD NO 010	0	0	0	0	0	0	0	0	0	0	0	0	0	0	0
WARD NO. 011	0	0	0	0	0	0	0	0	0	0	0	0	0	0	0
WARD NO. 012	0	0	0	0	0	0	0	0	0	0	0	0	0	0	0
WARD NO. 013	0	0	0	0	0	0	0	0	0	0	0	0	0	0	0
WARD NO. 014	0	0	0	0	0	0	0	0	0	0	0	0	0	0	0
WARD NO. 015	0	0	0	0	0	0	0	0	0	0	0	0	0	0	0
WARD NO. 016	0	0	0	0	0	0	0	0	0	0	0	0	0	0	0
WARD NO. 017	0	0	0	0	0	0	0	0	1	0	0	1	0	2	2
WARD NO. 018	0	0	0	0	0	0	0	0	0	0	0	0	0	0	0
WARD NO. 019	0	0	0	0	0	0	0	0	0	0	0	0	0	0	0
WARD NO. 020	0	0	0	0	0	0	0	0	0	0	0	0	0	0	0
WARD NO. 021	1	0	0	0	0	0	1	0	0	1	1	0	0	2	3
WARD NO. 022	0	0	0	0	0	0	0	0	0	0	0	0	0	0	0
CHAMPDANI MUNICIPALITY TOT :	1	0	0	0	0	0	1	0	1	1	1	1	0	4	5

18th ALL INDIA LIVESTOCK CENSUS, AGRICULTURE IMPLEMENTS AND MACHINERY, FISHERY STATISTICS, WEST BENGAL

HOOGHLY DISTRICT

Reference Date : 15.10.2007

OTHER CROSS-BRED CATTLE

WARD	MALE OTHER CROSS-BRED CATTLE							FEMALE OTHER CROSS-BRED CATTLE							Total Other Cross-bred Cattle	Total Cross-bred Cattle
	Under 1 year	1 to 2½ years	Over 2½ years (Major use)				Total Male Other Cross-bred Cattle	Under 1 year	1 to 2½ years	Over 2½ years			Above 10 years	Total Female Other Cross-bred Cattle		
			Used for Breeding only	Mainly used for Agri-culture	Mainly used for Bullock Cart	Others				In milk	Dry	Not calved once				
1	32	33	34	35	36	37	38	39	40	41	42	43	44	45	46	47
CHAMPDANI MUNICIPALITY																
WARD NO. 001	0	0	0	0	0	0	0	0	0	0	0	0	0	0	0	35
WARD NO. 002	0	0	0	0	0	0	0	0	0	0	0	0	0	0	0	54
WARD NO. 003	0	0	0	0	0	0	0	0	0	0	0	0	0	0	0	131
WARD NO. 004	0	0	0	0	0	0	0	0	0	0	0	0	0	0	0	35
WARD NO. 005	0	0	0	0	0	0	0	0	0	0	0	0	0	0	0	63
WARD NO. 006	0	0	0	0	0	0	0	0	0	0	0	0	0	0	0	0
WARD NO. 007	0	0	0	0	0	0	0	0	0	0	0	0	0	0	0	22
WARD NO 008	0	0	0	0	0	0	0	0	0	0	0	0	0	0	0	24
WARD NO. 009	0	0	0	0	0	0	0	0	0	0	0	0	0	0	0	25
WARD NO 010	0	0	0	0	0	0	0	0	0	0	0	0	0	0	0	16
WARD NO. 011	0	0	0	0	0	0	0	0	0	0	0	0	0	0	0	15
WARD NO. 012	0	0	0	0	0	0	0	0	0	0	0	0	0	0	0	29
WARD NO 013	1	0	0	0	0	0	1	3	1	7	0	0	0	11	12	49
WARD NO. 014	0	0	0	0	0	0	0	0	0	0	0	0	0	0	0	28
WARD NO. 015	1	0	0	0	0	0	1	0	0	1	1	0	0	2	3	61
WARD NO. 016	0	0	0	0	0	0	0	0	0	0	0	0	0	0	0	6
WARD NO 017	0	0	0	0	0	0	0	0	0	0	0	0	0	0	0	46
WARD NO 018	0	0	0	0	0	0	0	0	0	0	0	0	0	0	0	2
WARD NO. 019	0	0	0	0	0	0	0	0	0	0	0	0	0	0	0	9
WARD NO. 020	0	0	0	0	0	0	0	0	0	0	0	0	0	0	0	10
WARD NO. 021	0	0	0	0	0	0	0	0	0	0	0	0	0	0	0	11
WARD NO. 022	0	0	0	0	0	0	0	0	0	0	0	0	0	0	0	14
CHAMPDANI MUNICIPALITY TOT :	2	0	0	0	0	0	2	3	1	8	1	0	0	13	15	685

18th ALL INDIA LIVESTOCK CENSUS, AGRICULTURE IMPLEMENTS AND MACHINERY, FISHERY STATISTICS, WEST BENGAL

Reference Date : 15.10.2007

HOOGHLY DISTRICT

INDIGENOUS CATTLE

WARD	MALE INDIGENOUS CATTLE							FEMALE INDIGENOUS CATTLE						
	Under 1 year	1 to 3 years	Over 3 years (Major work basis)				Total Male Indigenous Cattle	Under 1 year	1 to 3 years	Over 3 years			Above 10 years	Total Female Indigenous Cattle
			Used for Breeding only	Mainly used for Agri-culture	Mainly used for Bullock Cart	Others				In milk	Dry	Not calved once		
1	48	49	50	51	52	53	54	55	56	57	58	59	60	61
CHAMPDANI MUNICIPALITY														
WARD NO 001	0	0	0	0	0	0	0	4	6	19	5	0	0	34
WARD NO. 002	1	1	0	0	0	0	2	9	6	39	10	0	0	64
WARD NO 003	5	5	0	0	0	0	10	8	10	56	24	0	0	98
WARD NO. 004	1	1	0	0	0	0	2	4	5	16	6	0	0	31
WARD NO. 005	7	3	0	0	0	0	10	13	25	54	16	4	0	112
WARD NO. 006	3	2	0	0	0	0	5	7	8	6	2	0	0	23
WARD NO 007	3	1	0	0	0	0	4	7	9	18	8	0	0	42
WARD NO. 008	7	3	0	0	0	0	10	9	19	68	16	0	0	112
WARD NO. 009	5	3	0	0	0	0	8	12	21	52	14	0	0	99
WARD NO. 010	11	5	0	0	0	0	16	30	30	79	21	0	0	160
WARD NO. 011	1	2	0	0	0	0	3	2	4	12	5	0	0	23
WARD NO. 012	5	4	0	0	0	0	9	9	11	42	18	0	0	80
WARD NO. 013	4	0	0	0	0	0	4	6	26	9	15	0	0	56
WARD NO. 014	2	0	0	0	0	0	2	4	2	6	2	2	0	16
WARD NO. 015	16	0	0	0	0	0	16	34	17	39	14	1	0	105
WARD NO. 016	0	0	0	0	0	0	0	0	1	0	3	1	0	5
WARD NO. 017	2	0	0	0	0	0	2	7	6	9	2	1	0	25
WARD NO. 018	1	1	0	0	0	0	2	2	2	11	3	0	0	18
WARD NO. 019	1	0	0	0	0	0	1	3	2	11	4	0	0	20
WARD NO. 020	2	4	0	0	0	0	6	6	11	28	11	0	0	56
WARD NO. 021	1	0	0	0	0	0	1	1	2	3	7	0	0	13
WARD NO. 022	1	0	0	0	0	0	1	2	5	2	3	2	0	14
CHAMPDANI MUNICIPALITY TOT :	79	35	0	0	0	0	114	179	228	579	209	11	0	1,206

18th ALL INDIA LIVESTOCK CENSUS, AGRICULTURE IMPLEMENTS AND MACHINERY, FISHERY STATISTICS, WEST BENGAL

Reference Date : 15.10.2007

HOOGHLY DISTRICT

BREEDWISE INDIGENOUS CATTLE AND UTILISATION OF MILK

WARD	BREEDWISE BREAKUP OF TOTAL INDIGENOUS CATTLE							Total Indigenous Cattle	Total Cattle	Milk Consumed as fluid milk by the producer household (Daily Kg.)	Sold as fluid milk (Daily Kg.)			Milk Converted into milk products (Daily Kg.)
	Indigenous Breed Cattle					Total Indigenous Breed Cattle	Total Non-descript (Bengal) Cattle				Direct to Consumer	Through Co-opera-tive	To Middle man	
	Total No. of Shahiwal	Total No. of Hariana	Total No. of Siri	Total No. of Gir	Total Red Sindhi & Others									
1	62	63	64	65	66	67	68	69	70	71	72	73	74	75
CHAMPDANI MUNICIPALITY														
WARD NO. 001	10	2	0	0	0	12	22	34	69	46	299	0	0	0
WARD NO. 002	11	1	0	0	0	12	54	66	120	67	186	0	0	0
WARD NO. 003	28	7	0	0	0	35	73	108	239	551	3351	0	2248	304
WARD NO 004	24	3	0	0	0	27	6	33	68	220	1136	0	795	190
WARD NO. 005	84	9	0	0	2	95	27	122	185	265	2062	0	4950	285
WARD NO 006	0	0	0	0	0	0	15	28	28	6	20	0	0	0
WARD NO 007	13	3	0	0	0	16	30	46	68	48	132	0	0	0
WARD NO 008	119	3	0	0	0	122	0	122	146	255	2065	0	862	349
WARD NO. 009	107	0	0	0	0	107	0	107	132	90	515	0	371	0
WARD NO. 010	169	7	0	0	0	176	0	176	192	127	395	0	0	38
WARD NO 011	10	5	0	0	0	15	11	26	41	32	99	0	0	0
WARD NO. 012	10	2	0	0	0	12	77	89	118	140	354	0	261	0
WARD NO. 013	0	0	0	0	0	0	60	60	109	150	1778	0	0	0
WARD NO 014	18	0	0	0	0	18	0	18	46	26	69	0	0	0
WARD NO 015	2	0	0	0	0	2	119	121	182	87	247	0	22[illegible]	0
WARD NO. 016	0	0	0	0	0	0	5	5	11	2	5	0	0	0
WARD NO 017	5	0	0	0	0	5	22	27	73	34	76	0	0	0
WARD NO 018	3	0	0	0	0	3	17	20	22	25	43	0	0	0
WARD NO. 019	5	0	0	0	0	5	16	21	30	22	61	0	0	0
WARD NO. 020	8	0	0	0	0	8	54	62	72	76	125	0	100	0
WARD NO. 021	0	0	0	0	0	0	14	14	25	9	31	0	0	0
WARD NO. 022	5	0	0	0	0	5	10	15	29	25	145	0	0	0
CHAMPDANI MUNICIPALITY TOT :	631	42	0	0	2	675	632	1,320	2,005	2,303	13,194	0	9,609	1,166

18th ALL INDIA LIVESTOCK CENSUS, AGRICULTURE IMPLEMENTS AND MACHINERY, FISHERY STATISTICS, WEST BENGAL

HOOGHLY DISTRICT

BUFFALO AND YAK

Reference Date : 15.10.2007

WARD	MALE BUFFALO							FEMALE BUFFALO							Total Buffalo	Total Yak
	Under 1 year	1 to 3 years	Over 3 years (Major work basis)				Total Male Buffalo	Under 1 year	1 to 3 years	Over 3 years			Above 10 years	Total Female Buffalo		
			Used for Breeding only	Mainly used for Agri-culture	Mainly used for Bullock Cart	Others				In milk	Dry	Not calved once				
1	76	77	78	79	80	81	82	83	84	85	86	87	88	89	90	91
CHAMPDANI MUNICIPALITY																
WARD NO. 001	5	1	0	0	0	0	6	6	2	28	8	0	0	44	50	0
WARD NO 002	1	0	0	0	0	0	1	2	2	8	1	0	0	13	14	0
WARD NO. 003	5	6	0	0	0	0	11	20	19	836	228	0	0	1103	1114	0
WARD NO. 004	3	5	0	0	0	0	8	6	15	282	61	0	0	364	372	0
WARD NO. 005	23	11	0	0	0	0	34	32	24	1009	139	0	0	1204	1238	0
WARD NO. 006	0	0	0	0	0	0	0	1	1	1	0	0	0	3	3	0
WARD NO. 007	1	0	0	0	0	0	1	1	3	11	4	0	0	19	20	0
WARD NO. 008	6	3	0	0	0	0	9	11	15	401	62	0	0	489	498	0
WARD NO. 009	5	7	0	0	0	0	12	9	13	85	20	0	0	127	139	0
WARD NO. 010	4	3	0	0	0	0	7	3	5	33	7	0	0	48	55	0
WARD NO. 011	2	2	0	0	0	0	4	1	2	9	3	0	0	15	19	0
WARD NO. 012	6	6	0	0	0	0	12	11	10	79	29	0	0	129	141	0
WARD NO. 013	47	0	0	0	0	0	47	74	2	210	15	1	0	302	349	0
WARD NO. 014	0	0	0	0	0	0	0	0	0	0	0	0	0	0	0	0
WARD NO. 015	3	0	0	0	0	0	3	5	1	18	6	0	0	30	33	0
WARD NO. 016	0	0	0	0	0	0	0	0	0	0	0	0	0	0	0	0
WARD NO. 017	0	0	0	0	0	0	0	0	0	0	0	0	0	0	0	0
WARD NO. 018	1	1	0	0	0	0	2	1	2	5	2	0	0	10	12	0
WARD NO. 019	0	1	0	0	0	0	1	1	1	4	1	0	0	7	8	0
WARD NO. 020	2	2	0	0	0	0	4	3	4	27	9	0	0	43	47	0
WARD NO. 021	0	0	0	0	0	0	0	0	0	0	0	0	0	0	0	0
WARD NO. 022	0	0	0	0	0	0	0	9	0	15	1	0	0	25	25	0
CHAMPDANI MUNICIPALITY TOT :	114	48	0	0	0	0	162	196	121	3,061	596	1	0	3,975	4,137	0

18th ALL INDIA LIVESTOCK CENSUS, AGRICULTURE IMPLEMENTS AND MACHINERY, FISHERY STATISTICS, WEST BENGAL

Reference Date : 15.10.2007

HOOGHLY DISTRICT

SHEEP

WARD	CROSS-BRED SHEEP							INDIGENOUS SHEEP							Total Sheep
	MALE			FEMALE			Total Cross-bred Sheep	MALE			FEMALE			Total Indigenous Sheep	
	Upto 6 months	6 months & above	Total Male	Upto 6 months	6 months & above	Total Female		Upto 6 months	6 months & above	Total Male	Upto 6 months	6 months & above	Total Female		
1	92	93	94	95	96	97	98	99	100	101	102	103	104	105	106
CHAMPDANI MUNICIPALITY															
WARD NO. 001	0	0	0	0	0	0	0	0	0	0	0	0	0	0	0
WARD NO. 002	0	0	0	0	0	0	0	0	0	0	0	0	0	0	0
WARD NO. 003	0	0	0	0	0	0	0	0	0	0	0	0	0	0	0
WARD NO. 004	0	0	0	0	0	0	0	0	0	0	0	0	0	0	0
WARD NO. 005	0	0	0	0	0	0	0	0	0	0	0	0	0	0	0
WARD NO. 006	0	0	0	0	0	0	0	0	0	0	0	0	0	0	0
WARD NO. 007	0	0	0	0	0	0	0	0	0	0	0	0	0	0	0
WARD NO. 008	0	0	0	0	0	0	0	0	0	0	0	0	0	0	0
WARD NO. 009	0	0	0	0	0	0	0	0	0	0	0	0	0	0	0
WARD NO. 010	0	0	0	0	0	0	0	0	0	0	0	0	0	0	0
WARD NO. 011	0	0	0	0	0	0	0	0	1	1	0	0	0	1	1
WARD NO. 012	0	0	0	0	0	0	0	0	0	0	0	0	0	0	0
WARD NO 013	0	0	0	0	0	0	0	0	0	0	0	0	0	0	0
WARD NO 014	0	0	0	0	0	0	0	20	6	26	0	31	31	57	57
WARD NO. 015	0	0	0	0	0	0	0	0	0	0	0	0	0	0	0
WARD NO. 016	0	0	0	0	0	0	0	0	0	0	0	0	0	0	0
WARD NO. 017	0	0	0	0	0	0	0	0	0	0	0	0	0	0	0
WARD NO. 018	0	0	0	0	0	0	0	0	0	0	0	0	0	0	0
WARD NO. 019	0	0	0	0	0	0	0	0	0	0	0	0	0	0	0
WARD NO 020	0	0	0	0	0	0	0	0	0	0	0	0	0	0	0
WARD NO. 021	0	0	0	0	0	0	0	0	0	0	0	0	0	0	0
WARD NO. 022	0	0	0	0	0	0	0	0	0	0	0	0	0	0	0
CHAMPDANI MUNICIPALITY TOT :	0	0	0	0	0	0	0	20	7	27	0	31	31	58	58

18th ALL INDIA LIVESTOCK CENSUS, AGRICULTURE IMPLEMENTS AND MACHINERY, FISHERY STATISTICS, WEST BENGAL

HOOGHLY DISTRICT | **GOAT** | **Reference Date : 15.10.2007**

WARD	MALE GOAT			FEMALE GOAT			Total Goat	BREEDWISE BREAKUP OF TOTAL GOAT		
	Under 1 year	1 year & above	Total Male	Under 1 year	1 year & above	Total Female		Bengal Breed Goat	Jamunapari Breed Goat	Other Breed Goat
1	107	108	109	110	111	112	113	114	115	116
CHAMPDANI MUNICIPALITY										
WARD NO. 001	19	50	69	17	22	17	108	108	0	0
WARD NO. 002	22	19	41	9	16	9	66	66	0	0
WARD NO. 003	60	73	133	13	27	13	173	164	0	0
WARD NO. 004	120	126	246	26	42	26	314	302	0	0
WARD NO. 005	62	98	160	25	40	25	225	205	12	12
WARD NO. 006	82	71	153	13	27	13	193	175	0	0
WARD NO. 007	106	127	233	31	53	31	317	307	0	0
WARD NO. 008	107	98	205	31	50	31	286	270	6	6
WARD NO. 009	40	127	167	23	35	23	225	225	0	0
WARD NO. 010	84	196	280	48	96	48	424	414	0	0
WARD NO. 011	28	49	77	13	29	13	119	119	0	0
WARD NO. 012	36	61	97	17	35	17	149	149	0	0
WARD NO. 013	51	11	62	52	95	52	209	118	91	91
WARD NO. 014	6	4	10	10	22	10	42	38	4	4
WARD NO. 015	63	17	80	56	92	56	228	220	8	8
WARD NO. 016	12	11	23	10	31	10	64	63	0	0
WARD NO. 017	27	15	42	20	48	20	110	82	28	28
WARD NO. 018	26	65	91	12	26	12	129	126	0	0
WARD NO. 019	44	106	150	18	40	18	208	206	0	0
WARD NO. 020	33	60	93	13	28	13	134	134	0	0
WARD NO. 021	7	1	8	2	15	2	25	25	0	0
WARD NO. 022	17	9	26	10	14	10	50	46	4	4
CHAMPDANI MUNICIPALITY TOT :	1,052	1,394	2,446	469	883	469	3,798	3,562	153	153

18th ALL INDIA LIVESTOCK CENSUS, AGRICULTURE IMPLEMENTS AND MACHINERY, FISHERY STATISTICS, WEST BENGAL

HOOGHLY DISTRICT

Reference Date : 15.10.2007

HORSE AND PONNY, MULE, DONKEY

WARD	MALE HORSE & PONNY				FEMALE HORSE & PONNY			Total Horse and Ponny	MULE			DONKEY		
	Under 3 years	3 years & above		Total Male	Under 3 years	3 years & above	Total Female		Under 3 years	3 years & above	Total Mule	Under 3 years	3 years & above	Total Donkey
		Used for Cart	Used for Sports											
1	117	118	119	120	121	122	123	124	125	126	127	128	129	130
CHAMPDANI MUNICIPALITY														
WARD NO 001	0	0	0	0	0	0	0	0	0	0	0	0	0	0
WARD NO. 002	0	0	0	0	0	0	0	0	0	0	0	0	0	0
WARD NO. 003	0	0	0	0	0	0	0	0	0	0	0	0	0	0
WARD NO. 004	0	0	0	0	0	0	0	0	0	0	0	0	0	0
WARD NO. 005	0	0	0	0	0	0	0	0	0	0	0	0	0	0
WARD NO. 006	0	0	0	0	0	0	0	0	0	0	0	0	0	0
WARD NO. 007	0	0	0	0	0	0	0	0	0	0	0	0	0	0
WARD NO. 008	0	0	0	0	0	0	0	0	0	0	0	0	0	0
WARD NO. 009	0	0	0	0	0	0	0	0	0	0	0	0	0	0
WARD NO. 010	0	0	0	0	0	0	0	0	0	0	0	0	0	0
WARD NO. 011	0	0	0	0	0	0	0	0	0	0	0	0	0	0
WARD NO 012	0	0	0	0	0	0	0	0	0	0	0	0	0	0
WARD NO. 013	0	1	0	1	0	0	0	1	0	0	0	0	0	0
WARD NO. 014	0	0	0	0	0	0	0	0	0	0	0	0	0	0
WARD NO 015	0	0	0	0	0	0	0	0	0	0	0	0	0	0
WARD NO. 016	0	0	0	0	0	0	0	0	0	0	0	0	0	0
WARD NO. 017	0	0	0	0	0	0	0	0	0	0	0	0	0	0
WARD NO 018	0	0	0	0	0	0	0	0	0	0	0	0	0	0
WARD NO. 019	0	0	0	0	0	0	0	0	0	0	0	0	0	0
WARD NO 020	0	0	0	0	0	0	0	0	0	0	0	0	0	0
WARD NO. 021	0	0	0	0	0	0	0	0	0	0	0	0	0	0
WARD NO 022	0	0	0	0	0	0	0	0	0	0	0	0	0	0
CHAMPDANI MUNICIPALITY TOT :	0	1	0	1	0	0	0	1	0	0	0	0	0	0

18th ALL INDIA LIVESTOCK CENSUS, AGRICULTURE IMPLEMENTS AND MACHINERY, FISHERY STATISTICS, WEST BENGAL

HOOGHLY DISTRICT

PIG

Reference Date : 15.10.2007

WARD	CROSS-BRED PIG							INDIGENOUS PIG							
	MALE			FEMALE			Total Cross-bred Pig	MALE			FEMALE			Total Indi-genous Pig	Total Pig
	Below 6 months	6 months & above	Total Male	Below 6 months	6 months & above	Total Female		Below 6 months	6 months & above	Total Male	Below 6 months	6 months & above	Total Female		
1	131	132	133	134	135	136	137	138	139	140	141	142	143	144	145
CHAMPDANI MUNICIPALITY															
WARD NO. 001	0	0	0	0	0	0	0	0	0	0	0	0	0	0	0
WARD NO. 002	0	0	0	0	0	0	0	0	0	0	0	0	0	0	0
WARD NO 003	0	0	0	0	0	0	0	0	0	0	0	0	0	0	0
WARD NO 004	0	0	0	0	0	0	0	0	0	0	0	0	0	0	0
WARD NO 005	0	0	0	0	0	0	0	0	0	0	0	0	0	0	0
WARD NO 006	0	0	0	0	0	0	0	0	0	0	0	0	0	0	0
WARD NO. 007	0	0	0	0	0	0	0	0	0	0	0	0	0	0	0
WARD NO. 008	6	13	19	3	6	9	28	12	30	42	7	11	18	60	88
WARD NO. 009	0	0	0	0	0	0	0	0	0	0	0	0	0	0	0
WARD NO. 010	0	0	0	0	0	0	0	0	0	0	0	0	0	0	0
WARD NO. 011	0	0	0	0	0	0	0	0	0	0	0	0	0	0	0
WARD NO 012	0	0	0	0	0	0	0	0	0	0	0	0	0	0	0
WARD NO 013	0	0	0	0	0	0	0	0	0	0	0	0	0	0	0
WARD NO. 014	0	0	0	0	0	0	0	0	0	0	0	0	0	0	0
WARD NO. 015	0	6	6	12	9	21	27	25	10	35	78	48	126	161	188
WARD NO. 016	0	0	0	0	1	1	1	0	0	0	0	4	4	4	5
WARD NO. 017	0	0	0	0	0	0	0	0	0	0	0	0	0	0	0
WARD NO 018	0	0	0	0	0	0	0	0	0	0	0	0	0	0	0
WARD NO. 019	0	0	0	0	0	0	0	0	0	0	0	0	0	0	0
WARD NO. 020	0	0	0	0	0	0	0	0	0	0	0	0	0	0	0
WARD NO. 021	0	0	0	0	0	0	0	0	0	0	0	0	0	0	0
WARD NO. 022	0	0	0	0	2	2	2	0	4	4	6	6	12	16	18
CHAMPDANI MUNICIPALITY TOT :	6	19	25	15	18	33	58	37	44	81	91	69	160	241	299

18th ALL INDIA LIVESTOCK CENSUS, AGRICULTURE IMPLEMENTS AND MACHINERY, FISHERY STATISTICS, WEST BENGAL

HOOGHLY DISTRICT

Reference Date : 15.10.2007

DOG AND RABBIT, FOWL (COCK)

WARD	PET DOG			OTHER (STREET) DOG			Total Dog	RABBIT			COCK (MALE+FEMALE)		
											COCK (5 months & above)		
	Male	Female	Total Pet Dog	Male	Female	Total Other Dog		Male	Female	Total Rabbit	Deshi	Improved	Total Cock
1	146	147	148	149	150	151	152	153	154	155	156	157	158
CHAMPDANI MUNICIPALITY													
WARD NO. 001	4	1	5	10	9	19	24	8	3	11	75	16	91
WARD NO 002	39	11	50	10	5	15	65	20	6	26	80	516	596
WARD NO. 003	3	1	4	5	4	9	13	7	4	11	102	32	134
WARD NO 004	0	0	0	6	5	11	11	0	0	0	466	70	536
WARD NO 005	2	1	3	10	8	18	21	16	4	20	253	39	292
WARD NO. 006	0	0	0	2	1	3	3	2	1	3	186	16	202
WARD NO. 007	0	0	0	4	3	7	7	5	2	7	360	59	419
WARD NO 008	0	0	0	7	4	11	11	6	2	8	569	95	664
WARD NO. 009	1	0	1	3	1	4	5	0	0	0	190	18	208
WARD NO. 010	2	0	2	14	7	21	23	23	6	29	883	140	1023
WARD NO. 011	4	1	5	6	4	10	15	8	2	10	60	13	73
WARD NO 012	0	0	0	10	8	18	18	8	2	10	180	21	201
WARD NO. 013	1	0	1	0	0	0	1	2	7	9	50	8	58
WARD NO 014	15	4	19	6	15	21	40	1	1	2	9	6	15
WARD NO. 015	10	4	14	16	16	32	46	3	5	8	6	0	6
WARD NO. 016	49	29	78	20	21	41	119	23	26	49	4	2	6
WARD NO 017	32	28	60	22	24	46	106	4	10	14	13	13	26
WARD NO. 018	3	2	5	11	10	21	26	14	4	18	229	19	248
WARD NO. 019	2	1	3	16	15	31	34	11	3	14	352	42	394
WARD NO. 020	2	1	3	8	7	15	18	13	3	16	240	57	297
WARD NO. 021	6	8	14	4	3	7	21	0	0	0	0	0	0
WARD NO. 022	4	6	10	14	11	25	35	1	3	4	0	2	2
CHAMPDANI MUNICIPALITY TOT :	179	98	277	204	181	385	662	175	94	269	4,307	1,184	5,491

18th ALL INDIA LIVESTOCK CENSUS, AGRICULTURE IMPLEMENTS AND MACHINERY, FISHERY STATISTICS, WEST BENGAL

HOOGHLY DISTRICT

FOWL (HEN, CHICKEN)

Reference Date : 15.10.2007

WARD	FOWL (HEN, CHICKEN) (MALE+FEMALE)													
	HEN (5 months & above)			CHICKEN (Below 5 months)				TOTAL DESHI FOWL			TOTAL IMPROVED FOWL			Total Fowl
	Deshi	Improved	Total Hen	Deshi for Egg	Deshi for Meat	Improved for Egg	Improved for Meat (Broiler)	Aseel	Other	Total	White	Coloured	Total	
1	159	160	161	162	163	164	165	166	167	168	169	170	171	172
CHAMPDANI MUNICIPALITY														
WARD NO. 001	64	12	76	12	10	0	0	75	86	161	17	11	28	189
WARD NO. 002	30	210	240	20	6	0	0	88	48	136	712	14	726	862
WARD NO. 003	58	17	75	40	30	0	0	160	70	230	29	20	49	279
WARD NO. 004	227	26	253	66	47	0	0	597	209	806	57	39	96	902
WARD NO. 005	50	15	65	45	44	8	0	233	159	392	34	28	62	454
WARD NO. 006	84	12	96	52	40	0	0	276	86	362	16	12	28	390
WARD NO. 007	183	23	206	79	69	11	13	484	207	691	75	31	106	797
WARD NO. 008	151	106	257	193	88	10	8	300	701	1001	141	78	219	1220
WARD NO. 009	50	21	71	106	91	0	0	125	312	437	25	14	39	476
WARD NO. 010	110	32	142	59	45	0	0	216	881	1097	129	43	172	1269
WARD NO. 011	15	0	15	19	22	6	16	61	55	116	28	7	35	151
WARD NO. 012	74	15	89	75	82	31	0	245	166	411	51	16	67	478
WARD NO. 013	215	41	256	28	0	85	0	140	153	293	124	10	134	427
WARD NO. 014	51	50	101	3	0	18	0	6	57	63	68	6	74	137
WARD NO. 015	0	0	0	94	0	6	500	95	5	100	500	6	506	606
WARD NO. 016	16	8	24	61	0	8	0	2	79	81	10	8	18	99
WARD NO. 017	33	57	90	14	0	37	0	23	37	60	0	107	107	167
WARD NO. 018	133	5	138	51	52	30	0	321	144	465	40	14	54	519
WARD NO. 019	259	16	275	77	45	13	0	482	251	733	56	15	71	804
WARD NO. 020	100	15	115	80	77	52	18	314	183	497	95	47	142	639
WARD NO. 021	5	0	5	0	0	0	0	0	5	5	0	0	0	5
WARD NO. 022	6	12	18	10	0	6	0	0	16	16	20	0	20	36
CHAMPDANI MUNICIPALITY TOT :	1,914	693	2,607	1,184	748	321	555	4,243	3,910	8,153	2,227	526	2,753	10,906

18th ALL INDIA LIVESTOCK CENSUS, AGRICULTURE IMPLEMENTS AND MACHINERY, FISHERY STATISTICS, WEST BENGAL

Reference Date : 15.10.2007

HOOGHLY DISTRICT

DRAKE, DUCK, DUCKLING

WARD	DRAKE, DUCK, DUCKLING (MALE+FEMALE)												Turkey	Quail	Other Poultry Birds	Total Poultry Birds
	DRAKE (6 months & above)			DUCK (6 months & above)			DUCKLING (Belows 6 month)			Total Deshi Drake, Duck, Duckling	Total Improved Drake, Duck, Duckling	Total Drake, Duck, Duckling				
	Deshi	Improved	Total Drake	Deshi	Improved	Total Duck	Deshi	Improved	Total Duckling							
1	173	174	175	176	177	178	179	180	181	182	183	184	185	186	187	188
CHAMPDANI MUNICIPALITY																
WARD NO 001	2	0	2	16	1	17	0	0	0	18	1	19	0	0	0	208
WARD NO. 002	6	1	7	32	2	34	0	0	0	38	3	41	0	0	0	903
WARD NO. 003	2	1	3	4	1	5	0	0	0	6	2	8	0	0	0	287
WARD NO. 004	4	0	4	15	0	15	0	0	0	19	0	19	0	0	0	921
WARD NO. 005	11	1	12	27	4	31	12	0	12	50	5	55	0	0	0	509
WARD NO. 006	0	0	0	3	0	3	0	0	0	3	0	3	0	0	0	393
WARD NO 007	0	0	0	0	0	0	0	0	0	0	0	0	0	0	0	797
WARD NO 008	14	6	20	39	11	50	22	5	27	75	22	97	0	0	0	1317
WARD NO. 009	8	4	12	23	7	30	10	5	15	41	16	57	0	0	0	533
WARD NO. 010	13	14	27	65	18	83	5	3	8	83	35	118	0	0	0	1387
WARD NO. 011	5	1	6	16	0	16	0	0	0	21	1	22	0	0	108	259
WARD NO. 012	5	1	6	34	3	37	6	0	6	45	4	49	0	0	82	609
WARD NO. 013	20	0	20	90	0	90	8	0	8	118	0	118	0	0	0	545
WARD NO 014	5	0	5	18	0	18	0	0	0	23	0	23	0	0	3	163
WARD NO. 015	5	0	5	33	0	33	0	0	0	38	0	38	0	0	39	683
WARD NO. 016	17	0	17	100	0	100	25	0	25	142	0	142	0	0	137	378
WARD NO 017	2	0	2	19	0	19	22	5	27	43	5	48	0	0	125	340
WARD NO 018	4	1	5	20	1	21	0	0	0	24	2	26	0	0	5	550
WARD NO. 019	3	0	3	17	2	19	0	0	0	20	2	22	0	0	8	834
WARD NO. 020	2	0	2	15	0	15	0	0	0	17	0	17	0	0	1	657
WARD NO. 021	2	0	2	6	0	6	0	0	0	8	0	8	0	0	4	17
WARD NO. 022	1	0	1	6	0	6	1	0	1	8	0	8	0	0	72	116
CHAMPDANI MUNICIPALITY TOT :	131	30	161	598	50	648	111	18	129	840	98	938	0	0	584	12,406

18th ALL INDIA LIVESTOCK CENSUS, AGRICULTURE IMPLEMENTS AND MACHINERY, FISHERY STATISTICS, WEST BENGAL

HOOGHLY DISTRICT

AGRICULTURAL IMPLEMENTS AND MACHINERY

Reference Date : 15.10.2007

WARD	ANIMAL OPERATED IMPLEMENTS											EQUIPMENT FOR LIVESTOCK AND POULTRY							
															Hay Harvest Machine		Chaff Cutter		
	Wooden Plough	Steel Plough	Culti-vator	Disc Harrow	Seed-cum Fertilizer Drill	Leve-ller	Wet land Puddler	Suger-cane Crusher	Animal Cart	Ghanis	Water Lifting Devices	Incuba-tors/ Bree-ders	Milking Machine	Baler	Straw Reaper	Forage Harves-ter	Manually Operated	Animal Operated	Power Oper-ated
1	189	190	191	192	193	194	195	196	197	198	199	200	201	202	203	204	205	206	207
CHAMPDANI MUNICIPALITY																			
WARD NO. 001	0	0	0	0	0	0	0	0	0	0	0	0	0	0	0	0	0	0	0
WARD NO. 002	0	0	0	0	0	0	0	0	0	0	0	0	0	0	0	0	0	0	0
WARD NO. 003	0	0	0	0	0	0	0	0	0	0	0	0	0	0	0	0	0	0	0
WARD NO. 004	0	0	0	0	0	0	0	0	0	0	0	0	0	0	0	0	0	0	0
WARD NO. 005	0	0	0	0	0	0	0	0	0	0	0	0	0	0	0	0	0	0	0
WARD NO. 006	0	0	0	0	0	0	0	0	0	0	0	0	0	0	0	0	0	0	0
WARD NO. 007	0	0	0	0	0	0	0	0	0	0	0	0	0	0	0	0	0	0	0
WARD NO. 008	0	0	0	0	0	0	0	0	0	0	0	0	0	0	0	0	0	0	0
WARD NO. 009	0	0	0	0	0	0	0	0	0	0	0	0	0	0	0	0	0	0	0
WARD NO. 010	0	0	0	0	0	0	0	0	0	0	0	0	0	0	0	0	0	0	0
WARD NO. 011	0	0	0	0	0	0	0	0	0	0	0	0	0	0	0	0	0	0	0
WARD NO. 012	0	0	0	0	0	0	0	0	0	0	0	0	0	0	0	0	0	0	0
WARD NO. 013	0	0	0	0	0	0	0	0	0	0	0	0	0	0	0	0	0	0	0
WARD NO. 014	0	0	0	0	0	0	0	0	0	0	0	0	0	0	0	0	0	0	0
WARD NO. 015	0	0	0	0	0	0	0	0	0	0	0	0	0	0	0	0	0	0	0
WARD NO. 016	0	0	0	0	0	0	0	0	0	0	0	0	0	0	0	0	0	0	0
WARD NO. 017	0	0	0	0	0	0	0	0	0	0	0	0	0	0	0	0	0	0	0
WARD NO 018	0	0	0	0	0	0	0	0	0	0	0	0	0	0	0	0	0	0	0
WARD NO. 019	0	0	0	0	0	0	0	0	0	0	0	0	0	0	0	0	0	0	0
WARD NO. 020	0	0	0	0	0	0	0	0	0	0	0	0	0	0	0	0	0	0	0
WARD NO. 021	0	0	0	0	0	0	0	0	0	0	0	0	0	0	0	0	0	0	0
WARD NO. 022	0	0	0	0	0	0	0	0	0	0	0	0	0	0	0	0	0	0	0
CHAMPDANI MUNICIPALITY TOT :	0	0	0	0	0	0	0	0	0	0	0	0	0	0	0	0	0	0	0

18th ALL INDIA LIVESTOCK CENSUS, AGRICULTURE IMPLEMENTS AND MACHINERY, FISHERY STATISTICS, WEST BENGAL

Reference Date : 15.10.2007

HOOGHLY DISTRICT

FISHERY STATISTICS

WARD	No. of Household engaged in Fishing Activity						No. of Members in the Fishery Household				No. of members Engaged in actual operation of fishing			
	Nature of Fishing Activity		Type of Fishing Activity								Full Time		Part Time	
	Inland	Marine	Mainly Fish Capture	Mainly Seed Culture	Allied e.g. Pealing, Marketing, Processing etc	Others	Male	Female	Children	Total	Male	Female	Male	Female
1	208	209	210	211	212	213	214	215	216	217	218	219	220	221
CHAMPDANI MUNICIPALITY														
WARD NO 001	0	0	0	0	0	0	0	0	0	0	0	0	0	0
WARD NO 002	0	0	0	0	0	0	0	0	0	0	0	0	0	0
WARD NO 003	0	0	0	0	0	0	0	0	0	0	0	0	0	0
WARD NO 004	0	0	0	0	0	0	0	0	0	0	0	0	0	0
WARD NO. 005	0	0	0	0	0	0	0	0	0	0	0	0	0	0
WARD NO 006	0	0	0	0	0	0	0	0	0	0	0	0	0	0
WARD NO. 007	0	0	0	0	0	0	0	0	0	0	0	0	0	0
WARD NO. 008	0	0	0	0	0	0	0	0	0	0	0	0	0	0
WARD NO. 009	0	0	0	0	0	0	0	0	0	0	0	0	0	0
WARD NO 010	0	0	0	0	0	0	0	0	0	0	0	0	0	0
WARD NO. 011	0	0	0	0	0	0	0	0	0	0	0	0	0	0
WARD NO 012	0	0	0	0	0	0	0	0	0	0	0	0	0	0
WARD NO. 013	0	0	0	2	0	0	4	4	4	12	0	0	0	0
WARD NO. 014	0	0	0	0	0	0	0	0	0	0	0	0	0	0
WARD NO. 015	0	0	0	0	0	0	0	0	0	0	2	0	0	0
WARD NO 016	0	0	0	3	0	0	7	8	8	23	9	1	1	0
WARD NO 017	0	0	1	7	0	0	13	12	12	37	6	0	0	0
WARD NO 018	0	0	0	0	0	0	0	0	0	0	0	0	0	0
WARD NO 019	0	0	0	0	0	0	0	0	0	0	0	0	0	0
WARD NO. 020	0	0	0	0	0	0	0	0	0	0	0	0	0	0
WARD NO. 021	0	0	0	0	0	0	0	0	0	0	0	0	0	0
WARD NO. 022	0	0	6	9	20	0	58	52	47	157	38	1	1	0
CHAMPDANI MUNICIPALITY TOT :	0	0	7	21	20	0	82	76	71	229	55	2	2	0

18th ALL INDIA LIVESTOCK CENSUS, AGRICULTURE IMPLEMENTS AND MACHINERY, FISHERY STATISTICS, WEST BENGAL

HOOGHLY DISTRICT

FISHERY STATISTICS

Reference Date : 15.10.2007

WARD	No. of members Engaged in other occupation of fishing										No. of Household of main source of waterbody in which fishing done				
	Marketing of Fish		Repairing of Nets		Fish Hatchery		Ornamental Fishing		Others		Aquaculture ponds and tank	Brackish water impounds	Water logged areas	Large irrigation tanks	Reservoirs & check dams
	Male	Female	Male	Female	Male	Female	Male	Female	Male	Female					
1	222	223	224	225	226	227	228	229	230	231	232	233	234	235	236
CHAMPDANI MUNICIPALITY															
WARD NO. 001	4	3	0	0	0	0	0	0	0	0	0	0	0	0	0
WARD NO. 002	10	11	0	0	0	0	0	0	0	0	0	0	0	0	0
WARD NO. 003	4	3	0	0	0	0	0	0	0	0	0	0	0	0	0
WARD NO. 004	7	5	0	0	0	0	0	0	0	0	0	0	0	0	0
WARD NO. 005	0	0	0	0	0	0	0	0	0	0	0	0	0	0	0
WARD NO. 006	2	1	0	0	0	0	0	0	0	0	0	0	0	0	0
WARD NO. 007	7	9	0	0	0	0	0	0	0	0	0	0	0	0	0
WARD NO. 008	8	7	0	0	0	0	0	0	0	0	0	0	0	0	0
WARD NO. 009	0	0	0	0	0	0	0	0	0	0	0	0	0	0	0
WARD NO. 010	2	2	0	0	0	0	0	0	0	0	0	0	0	0	0
WARD NO. 011	22	18	0	0	0	0	0	0	0	0	0	0	0	0	0
WARD NO. 012	2	1	0	0	0	0	0	0	0	0	0	0	0	0	0
WARD NO. 013	1	0	0	0	0	0	0	0	0	0	2	0	0	0	0
WARD NO. 014	3	1	0	0	0	0	0	0	0	0	0	0	0	0	0
WARD NO. 015	2	0	0	0	0	0	0	0	0	0	0	0	0	0	0
WARD NO. 016	5	1	0	0	0	0	0	0	0	0	3	0	0	0	0
WARD NO. 017	0	0	0	0	0	0	0	0	0	0	8	0	0	0	0
WARD NO. 018	52	35	0	0	0	0	0	0	0	0	0	0	0	0	0
WARD NO. 019	5	3	0	0	0	0	0	0	0	0	0	0	0	0	0
WARD NO. 020	0	0	0	0	0	0	0	0	0	0	0	0	0	0	0
WARD NO. 021	0	0	0	0	0	0	0	0	0	0	0	0	0	0	0
WARD NO. 022	41	2	0	0	0	0	0	0	0	0	3	2	2	0	0
CHAMPDANI MUNICIPALITY TOT :	177	102	0	0	0	0	0	0	0	0	16	2	2	0	0

18th ALL INDIA LIVESTOCK CENSUS, AGRICULTURE IMPLEMENTS AND MACHINERY, FISHERY STATISTICS, WEST BENGAL

Reference Date : 15.10.2007

HOOGHLY DISTRICT

FISHERY STATISTICS

WARD	No. of Household of main source of waterbody in which fishing done												
				Typewise		Locationwise			Ownershipwise				
	Rivers	Lakes/ oxbow lakes/ meanders channels/ scars	Marine resources i.e. sea	Perrenial waterbody	Seasonal waterbody	Located within the Mouza/ Ward	At distance less than 5 Km.	At distance more than 5 Km.	Owned by fisherman household	Owned by Gram Panchayat	Owned by the Govt.	Owned by cooperative society	Owned by other individuals
1	237	238	239	240	241	242	243	244	245	246	247	248	249
CHAMPDANI MUNICIPALITY													
WARD NO. 001	0	0	0	0	0	0	0	0	0	0	0	0	0
WARD NO. 002	0	0	0	0	0	0	0	0	0	0	0	0	0
WARD NO. 003	0	0	0	0	0	0	0	0	0	0	0	0	0
WARD NO. 004	0	0	0	0	0	0	0	0	0	0	0	0	0
WARD NO. 005	0	0	0	0	0	0	0	0	0	0	0	0	0
WARD NO. 006	0	0	0	0	0	0	0	0	0	0	0	0	0
WARD NO. 007	0	0	0	0	0	0	0	0	0	0	0	0	0
WARD NO. 008	0	0	0	0	0	0	0	0	0	0	0	0	0
WARD NO. 009	0	0	0	0	0	0	0	0	0	0	0	0	0
WARD NO. 010	0	0	0	0	0	0	0	0	0	0	0	0	0
WARD NO. 011	0	0	0	0	0	0	0	0	0	0	0	0	0
WARD NO. 012	0	0	0	0	0	0	0	0	0	0	0	0	0
WARD NO. 013	0	0	0	2	0	0	0	2	0	0	0	0	2
WARD NO 014	0	0	0	0	0	0	0	0	0	0	0	0	0
WARD NO. 015	0	0	0	0	0	0	0	0	0	0	0	0	0
WARD NO. 016	0	0	0	2	0	0	0	2	0	0	0	0	2
WARD NO. 017	0	0	0	4	0	0	0	0	0	0	0	0	0
WARD NO 018	0	0	0	0	0	0	0	0	0	0	0	0	0
WARD NO. 019	0	0	0	0	0	0	0	0	0	0	0	0	0
WARD NO. 020	0	0	0	0	0	0	0	0	0	0	0	0	0
WARD NO. 021	0	0	0	0	0	0	0	0	0	0	0	0	0
WARD NO. 022	0	0	0	10	0	3	3	0	0	0	0	0	0
CHAMPDANI MUNICIPALITY TOT :	0	0	0	18	0	3	3	4	0	0	0	0	4

18th ALL INDIA LIVESTOCK CENSUS, AGRICULTURE IMPLEMENTS AND MACHINERY, FISHERY STATISTICS, WEST BENGAL

HOOGHLY DISTRICT

Reference Date : 15.10.2007

FISHERY STATISTICS AND FODDER AREA

WARD	No. of Fishing Crafts		No. of Fishing Gears							Area under Fodder Crops (Cottah)		
	Motorised	Non-motorised	Drag Nets	Hook & Lines	Cast Nets	Gill Nets	Set Barriers	Trawl Nets	Others	Kharif	Rabi	Total
1	250	251	252	253	254	255	256	257	258	259	260	261
CHAMPDANI MUNICIPALITY												
WARD NO. 001	0	0	0	0	0	0	0	0	0	0	0	0
WARD NO. 002	0	0	0	0	0	0	0	0	0	0	0	0
WARD NO. 003	0	0	0	0	0	0	0	0	0	0	0	0
WARD NO. 004	0	0	0	0	0	0	0	0	0	0	0	0
WARD NO. 005	0	0	0	0	0	0	0	0	0	0	0	0
WARD NO. 006	0	0	0	0	0	0	0	0	0	0	0	0
WARD NO. 007	0	0	0	0	0	0	0	0	0	0	0	0
WARD NO. 008	0	0	0	0	0	0	0	0	0	0	0	0
WARD NO. 009	0	0	0	0	0	0	0	0	0	0	0	0
WARD NO. 010	0	0	0	0	0	0	0	0	0	0	0	0
WARD NO. 011	0	0	0	0	0	0	0	0	0	0	0	0
WARD NO. 012	0	0	0	0	0	0	0	0	0	0	0	0
WARD NO. 013	0	0	0	0	0	0	0	0	0	0	0	0
WARD NO. 014	0	0	0	0	0	0	0	0	0	0	0	0
WARD NO. 015	0	0	0	0	0	0	0	0	0	0	0	0
WARD NO. 016	0	0	0	0	0	0	0	0	0	0	0	0
WARD NO. 017	0	0	0	0	0	0	0	0	0	0	0	0
WARD NO. 018	0	0	0	0	0	0	0	0	0	0	0	0
WARD NO. 019	0	0	0	0	0	0	0	0	0	0	0	0
WARD NO. 020	0	0	0	0	0	0	0	0	0	0	0	0
WARD NO. 021	0	0	0	0	0	0	0	0	0	0	0	0
WARD NO. 022	0	0	8	0	0	4	0	0	0	0	0	0
CHAMPDANI MUNICIPALITY TOT :	0	0	8	0	0	4	0	0	0	0	0	0

18th ALL INDIA LIVESTOCK CENSUS, AGRICULTURE IMPLEMENTS AND MACHINERY, FISHERY STATISTICS, WEST BENGAL

Reference Date : 15.10.2007

HOOGHLY DISTRICT

LIVESTOCK & FISHERY INFRASTRUCTURE

WARD	Veterinary Hospital/ Health Centre	Artificial Incemination (A.I.) Centre	Veterinary Medicine Shop	Livestock Development Worker	Chilling Plant/ Bulk Milk Cooler	Co-operative Dairy/Milk Collection Centre	Availability of Pasture Land	Cattle/Poultry Feed Shop	Fish Wholesale Market
1	262	263	264	265	266	267	268	269	270
CHAMPDANI MUNICIPALITY									
WARD NO. 001	>5KM	<=5KM	YES	<=5KM	>5KM	>5KM	>5KM	<=5KM	>5KM
WARD NO. 002	>5KM	<=5KM	<=5KM	<=5KM	>5KM	>5KM	>5KM	<=5KM	>5KM
WARD NO. 003	>5KM	<=5KM	YES	<=5KM	>5KM	>5KM	>5KM	YES	>5KM
WARD NO. 004	>5KM	<=5KM	<=5KM	<=5KM	>5KM	>5KM	>5KM	<=5KM	>5KM
WARD NO. 005	>5KM	<=5KM	<=5KM	<=5KM	>5KM	>5KM	>5KM	<=5KM	>5KM
WARD NO. 006	>5KM	<=5KM	<=5KM	<=5KM	>5KM	>5KM	>5KM	<=5KM	>5KM
WARD NO. 007	>5KM	<=5KM	YES	<=5KM	>5KM	>5KM	>5KM	YES	>5KM
WARD NO. 008	>5KM	<=5KM	YES	<=5KM	>5KM	>5KM	>5KM	YES	>5KM
WARD NO. 009	>5KM	<=5KM	<=5KM	<=5KM	>5KM	>5KM	>5KM	<=5KM	>5KM
WARD NO. 010	>5KM	<=5KM	YES	<=5KM	>5KM	>5KM	>5KM	<=5KM	>5KM
WARD NO. 011	>5KM	<=5KM	<=5KM	<=5KM	>5KM	>5KM	>5KM	<=5KM	>5KM
WARD NO 012	>5KM	<=5KM	YES	<=5KM	>5KM	>5KM	>5KM	<=5KM	>5KM
WARD NO. 013	>5KM	<=5KM	YES	<=5KM	>5KM	>5KM	>5KM	YES	>5KM
WAR NO. 014	>5KM	<=5KM	<=5KM	<=5KM	>5KM	>5KM	>5KM	<=5KM	>5KM
WARJ NO. 015	>5KM	<=5KM	YES	<=5KM	>5KM	>5KM	>5KM	<=5KM	>5KM
WARD NO 016	>5KM	<=5KM	<=5KM	<=5KM	>5KM	>5KM	>5KM	<=5KM	>5KM
WARD NO. 017	>5KM	<=5KM	YES	<=5KM	>5KM	>5KM	>5KM	YES	>5KM
WARD NO. 018	>5KM	<=5KM	<=5KM	<=5KM	>5KM	>5KM	>5KM	<=5KM	YES
WARD NO. 019	>5KM	<=5KM	<=5KM	<=5KM	>5KM	>5KM	>5KM	<=5KM	>5KM
WARD NO. 020	>5KM	<=5KM	YES	<=5KM	>5KM	>5KM	>5KM	YES	>5KM
WARD NO. 021	>5KM	<=5KM	YES	<=5KM	>5KM	>5KM	>5KM	YES	>5KM
WARD NO. 022	>5KM	<=5KM	YES	YES	>5KM	>5KM	>5KM	YES	>5KM

YES - Located in the Ward; <=5KM - Located at a distance upto 5 KM; >5KM - Located at a distance more than 5 KM

18th ALL INDIA LIVESTOCK CENSUS, AGRICULTURE IMPLEMENTS & MACHINERY, FISHERY STATISTICS, WEST BENGAL

Reference Date : 15.10.2007

HOOGHLY DISTRICT

JERSEY / HOLSTEIN / OTHER CROSS-BRED / INDIGENOUS CATTLE / BUFFALO

NAME OF THE URBAN PARA	Female Jersey Cross-Bred (Over 2½ year)			Total Jersey Cross-Bred Cattle	Female Holstein Cross-Bred (Over 2½ year)			Total Holstein Cross-Bred Cattle	Female Other Cross-Bred (Over 2½ year)			Total Other Cross-Bred Cattle	Total Cross-Bred Cattle	Female Indigenous Cattle (Over 3 year)			Total Bengal/ Non-des. Indige-nous Cattle	Total Indige-nous Cattle	Female Buffalo (Over 3 year)			Total Buffalo
	In milk	Dry	Not yet calved		In milk	Dry	Not yet calved		In milk	Dry	Not yet calved			In milk	Dry	Not yet calved			In milk	Dry	Not yet calved	
	1	2	3	4	5	6	7	8	9	10	11	12	13	14	15	16	17	18	19	20	21	22
CHAMPDANI MUNICIPALITY : CHANDANNAGAR SUBDIVISION																						
WARD 001																						
B M RD. (P)	0	0	0	0	0	0	0	0	0	0	0	0	0	1	0	0	2	2	0	0	0	0
G T RD. (P)	0	0	0	0	0	0	0	0	0	0	0	0	0	3	1	0	5	5	0	0	0	0
J N M RD.	3	1	0	7	0	0	0	0	0	0	0	0	7	2	0	0	4	4	2	0	0	2
KALI TALA SADGOP PARA	0	0	0	0	0	0	0	0	0	0	0	0	0	3	0	0	5	5	0	0	0	0
P K N LANE	16	4	0	28	0	0	0	0	0	0	0	0	28	7	3	0	0	12	26	8	0	48
VIVEKANANDA SPORTS. CLUB	0	0	0	0	0	0	0	0	0	0	0	0	0	3	1	0	6	6	0	0	0	0
WARD 001 TOTAL :	19	5	0	35	0	0	0	0	0	0	0	0	35	19	5	0	22	34	28	8	0	50
WARD 002																						
A K M RD.	10	3	0	19	0	0	0	0	0	0	0	0	19	4	0	0	6	6	4	1	0	9
B M RD. DASBIGHA	7	4	0	20	0	0	0	0	0	0	0	0	20	7	1	0	8	11	4	0	0	5
BM RD. ATAPARA	0	0	0	0	0	0	0	0	0	0	0	0	0	6	2	0	10	10	0	0	0	0
L G RD DASBIGHA	2	0	0	5	0	0	0	0	0	0	0	0	5	16	6	0	30	30	0	0	0	0
MALI BASAN	0	0	0	0	0	0	0	0	0	0	0	0	0	0	0	0	0	0	0	0	0	0
R B S RD.	4	1	0	10	0	0	0	0	0	0	0	0	10	6	1	0	0	9	0	0	0	0
WARD 002 TOTAL :	23	8	0	54	0	0	0	0	0	0	0	0	54	39	10	0	54	66	8	1	0	14
WARD 003																						
B M RD. (P)	55	17	0	96	0	0	0	0	0	0	0	0	96	41	15	0	47	71	721	199	0	945
B M RD. (P)	0	0	0	0	0	0	0	0	0	0	0	0	0	0	0	0	0	0	0	0	0	0
G T RD (P)	0	0	0	0	0	0	0	0	0	0	0	0	0	3	2	0	11	11	0	0	0	0
KADAM TALA SCM RD.	18	7	0	31	0	0	0	0	0	0	0	0	31	12	7	0	15	26	105	25	0	152
KADAM TALA SCM RD.	3	0	0	4	0	0	0	0	0	0	0	0	4	0	0	0	0	0	10	4	0	17
R. K. M. RD.	0	0	0	0	0	0	0	0	0	0	0	0	0	0	0	0	0	0	0	0	0	0
WARD 003 TOTAL :	76	24	0	131	0	0	0	0	0	0	0	0	131	56	24	0	73	108	836	228	0	1114
WARD 004																						
B M RD. (P)	3	0	0	5	0	0	0	0	0	0	0	0	5	0	0	0	0	0	0	0	0	0
DOCTOR NURI BYE LANE	10	4	0	20	0	0	0	0	0	0	0	0	20	14	6	0	0	27	282	61	0	372
DOCTOR NURI LANE	0	0	0	0	0	0	0	0	0	0	0	0	0	1	0	0	3	3	0	0	0	0
DR. NOOR LAL-2. N.C M. RD.	0	0	0	0	0	0	0	0	0	0	0	0	0	1	0	0	3	3	0	0	0	0
N- BYE LANE	4	1	0	10	0	0	0	0	0	0	0	0	10	0	0	0	0	0	0	0	0	0
WARD 004 TOTAL :	17	5	0	35	0	0	0	0	0	0	0	0	35	16	6	0	6	33	282	61	0	372

(P) - Part Urban Para i e., Para appears in more than one Ward

HOOGHLY DISTRICT

JERSEY / HOLSTEIN / OTHER CROSS-BRED / INDIGENOUS CATTLE / BUFFALO

NAME OF THE URBAN PARA	Female Jersey Cross-Bred (Over 2½ year)			Total Jersey Cross-Bred Cattle	Female Holstein Cross-Bred (Over 2½ year)			Total Holstein Cross-Bred Cattle	Female Other Cross-Bred (Over 2½ year)			Total Other Cross-Bred Cattle	Total Cross-Bred Cattle	Female Indigenous Cattle (Over 3 year)			Total Bengal/ Non-des. Indige-nous Cattle	Total Indige-nous Cattle	Female Buffalo (Over 3 year)			Total Buffalo
	In milk	Dry	Not yet calved		In milk	Dry	Not yet calved		In milk	Dry	Not yet calved			In milk	Dry	Not yet calved			In milk	Dry	Not yet calved	
	1	2	3	4	5	6	7	8	9	10	11	12	13	14	15	16	17	18	19	20	21	22
CHAMPDANI MUNICIPALITY : CHANDANNAGAR SUBDIVISION																						
WARD 005																						
B M RD. (P)	6	2	0	9	0	0	0	0	0	0	0	0	9	14	4	0	11	31	3	0	0	3
L N ATA RD.	7	2	2	14	0	0	0	0	0	0	0	0	14	13	4	4	16	33	3	1	0	4
P B M RD	3	1	0	4	0	0	0	0	0	0	0	0	4	10	4	0	0	25	0	0	0	0
R B S RD. KALABASAN	14	3	0	24	0	0	0	0	0	0	0	0	24	15	4	0	0	28	264	50	0	356
R S B RD	7	2	0	12	0	0	0	0	0	0	0	0	12	2	0	0	0	5	739	88	0	875
WARD 005 TOTAL :	37	10	2	63	0	0	0	0	0	0	0	0	63	54	16	4	27	122	1009	139	0	1238
WARD 006																						
A.G. RD. DOCTOR NURI LANE	0	0	0	0	0	0	0	0	0	0	0	0	0	3	2	0	15	22	1	0	0	3
G.T. RD. PALTAS HAT	0	0	0	0	0	0	0	0	0	0	0	0	0	3	0	0	0	6	0	0	0	0
WARD 006 TOTAL :	0	0	0	0	0	0	0	0	0	0	0	0	0	6	2	0	15	28	1	0	0	3
WARD 007																						
DALHOUSE QUARTER	0	0	0	0	0	0	0	0	0	0	0	0	0	1	0	0	2	2	0	0	0	0
G T RD (P)	0	0	0	0	0	0	0	0	0	0	0	0	0	0	0	0	0	0	0	0	0	0
R B S RD DALHOUSIE	0	0	0	0	0	0	0	0	0	0	0	0	0	0	0	0	0	0	0	0	0	0
S M RD FEUSUA BAGAN	0	0	0	0	0	0	0	0	0	0	0	0	0	5	3	0	14	14	0	0	0	0
S.M . RD. CHHAI MAIDAN	5	2	0	12	0	0	0	0	0	0	0	0	12	5	2	0	14	14	7	3	0	13
S.M RD. DALHOUSI LANE	5	3	0	10	0	0	0	0	0	0	0	0	10	7	3	0	0	16	4	1	0	7
WARD 007 TOTAL :	10	5	0	22	0	0	0	0	0	0	0	0	22	18	8	0	30	46	11	4	0	20
WARD 008																						
BAM BAGAN	7	2	0	13	0	0	0	0	0	0	0	0	13	10	3	0	0	21	33	7	0	43
FEUSUA BAGAN	2	1	0	4	0	0	0	0	0	0	0	0	4	23	4	0	0	40	171	23	0	203
KALA BAGAN	2	0	0	3	0	0	0	0	0	0	0	0	3	10	4	0	0	18	163	23	0	192
KORAI KAL	3	0	0	4	0	0	0	0	0	0	0	0	4	25	5	0	0	43	34	9	0	60
WARD 008 TOTAL :	14	3	0	24	0	0	0	0	0	0	0	0	24	68	16	0	0	122	401	62	0	498
WARD 009																						
NORTH BROCK LANE	13	2	0	25	0	0	0	0	0	0	0	0	25	52	14	0	0	107	85	20	0	139
WARD 009 TOTAL :	13	2	0	25	0	0	0	0	0	0	0	0	25	52	14	0	0	107	85	20	0	139
WARD 010																						
ANGUS LINE TIN BAZER	0	0	0	0	0	0	0	0	0	0	0	0	0	2	0	0	0	4	0	0	0	0
ANGUS QUARTER	0	0	0	0	0	0	0	0	0	0	0	0	0	0	0	0	0	0	10	0	0	10

(P) - Part Urban Para i.e., Para appears in more than one Ward

HOOGHLY DISTRICT

JERSEY / HOLSTEIN / OTHER CROSS-BRED / INDIGENOUS CATTLE / BUFFALO

NAME OF THE URBAN PARA	Female Jersey Cross-Bred (Over 2½ year)			Total Jersey Cross-Bred Cattle	Female Holstein Cross-Bred (Over 2½ year)			Total Holstein Cross-Bred Cattle	Female Other Cross-Bred (Over 2½ year)			Total Other Cross-Bred Cattle	Total Cross-Bred Cattle	Female Indigenous Cattle (Over 3 year)			Total Bengal/ Non-des. Indige-nous Cattle	Total Indige-nous Cattle	Female Buffalo (Over 3 year)			Total Buffalo
	In milk	Dry	Not yet calved		In milk	Dry	Not yet calved		In milk	Dry	Not yet calved			In milk	Dry	Not yet calved			In milk	Dry	Not yet calved	
	1	2	3	4	5	6	7	8	9	10	11	12	13	14	15	16	17	18	19	20	21	22
CHAMPDANI MUNICIPALITY : CHANDANNAGAR SUBDIVISION																						
WARD 010																						
ANGUS TB HOSPITAL	3	0	0	3	0	0	0	0	0	0	0	0	3	18	5	0	0	43	1	2	0	7
GOWAL PARA	2	1	0	6	0	0	0	0	0	0	0	0	6	20	7	0	0	48	9	3	0	17
R B S RD DHALAI LANE	3	1	0	6	0	0	0	0	0	0	0	0	6	8	2	0	0	16	13	2	0	21
SPANS RD MAJHER SOALE PARA	0	0	0	0	0	0	0	0	0	0	0	0	0	16	3	0	0	30	0	0	0	0
SPANS RD MOSLIM MOHALLA	1	0	0	1	0	0	0	0	0	0	0	0	1	7	1	0	0	13	0	0	0	0
SPANS RD, NORTH SOALE PARA	0	0	0	0	0	0	0	0	0	0	0	0	0	8	3	0	0	22	0	0	0	0
WARD 010 TOTAL :	9	2	0	16	0	0	0	0	0	0	0	0	16	79	21	0	0	176	33	7	0	55
WARD 011																						
ANGUS LINE	3	1	0	8	0	0	0	0	0	0	0	0	8	4	2	0	9	9	0	0	0	0
ANGUS TOWER RD.	0	0	0	0	0	0	0	0	0	0	0	0	0	1	0	0	2	2	0	0	0	0
RAMA SHANKAR PRASAD RD.	4	1	0	7	0	0	0	0	0	0	0	0	7	7	3	0	0	15	9	3	0	19
WARD 011 TOTAL :	7	2	0	15	0	0	0	0	0	0	0	0	15	12	5	0	11	26	9	3	0	19
WARD 012																						
KAUTA DANGA	4	2	0	9	0	0	0	0	0	0	0	0	9	12	4	0	8	20	8	3	0	16
KHAN PUKUR	1	1	0	2	0	0	0	0	0	0	0	0	2	9	4	0	18	18	1	0	0	1
KHANPUKUR NORTH RD.	5	2	0	9	0	0	0	0	0	0	0	0	9	7	3	0	16	16	35	13	0	64
PAHA MOHAL	2	0	0	2	0	0	0	0	0	0	0	0	2	7	3	0	16	16	6	3	0	10
S W K PUR RD. BYE LANE	4	1	0	7	0	0	0	0	0	0	0	0	7	7	4	0	19	19	29	10	0	50
WARD 012 TOTAL :	16	6	0	29	0	0	0	0	0	0	0	0	29	42	18	0	77	89	79	29	0	141
WARD 013																						
CHANDAL PARA	2	2	0	5	0	0	0	0	0	0	0	0	5	0	0	0	0	0	10	2	0	12
CHANDAL PARA	0	0	0	0	0	0	0	0	3	0	0	5	5	0	0	0	0	0	8	3	0	16
CHANDAL PARA	0	0	0	0	0	0	0	0	0	0	0	0	0	0	1	0	3	3	0	0	0	0
CHANDAL PARA	4	2	0	8	0	0	0	0	4	0	0	7	15	0	0	0	1	1	15	7	0	31
KHURIGACHI NATUN PARA	4	0	0	8	0	0	0	0	0	0	0	0	8	4	4	0	13	13	35	0	0	54
KHURIGACHI NATUN PARA	0	1	0	1	0	0	0	0	0	0	0	0	1	0	0	0	3	3	7	3	1	15
KHURIGACHI NATUN PARA	8	0	0	12	0	0	0	0	0	0	0	0	12	1	2	0	6	6	130	0	0	211
KHURIGACHI NATUN PARA	0	0	0	3	0	0	0	0	0	0	0	0	3	2	1	0	5	5	0	0	0	0
KHURIGACHI NATUN PARA	0	0	0	0	0	0	0	0	0	0	0	0	0	0	3	0	8	8	5	0	0	10
KHURIGACHI NATUN PARA	0	0	0	0	0	0	0	0	0	0	0	0	0	2	4	0	21	21	0	0	0	0
WARD 013 TOTAL :	18	5	0	37	0	0	0	0	7	0	0	12	49	9	15	0	60	60	210	15	1	349

(P) - Part Urban Para i.e., Para appears in more than one Ward

HOOGHLY DISTRICT

JERSEY / HOLSTEIN / OTHER CROSS-BRED / INDIGENOUS CATTLE / BUFFALO

NAME OF THE URBAN PARA	Female Jersey Cross-Bred (Over 2½ year)			Total Jersey Cross-Bred Cattle	Female Holstein Cross-Bred (Over 2½ year)			Total Holstein Cross-Bred Cattle	Female Other Cross-Bred (Over 2½ year)			Total Other Cross-Bred Cattle	Total Cross-Bred Cattle	Female Indigenous Cattle (Over 3 year)			Total Bengal/ Non-des. Indige-nous Cattle	Total Indige-nous Cattle	Female Buffalo (Over 3 year)			Total Buffalo
	In milk	Dry	Not yet calved		In milk	Dry	Not yet calved		In milk	Dry	Not yet calved			In milk	Dry	Not yet calved			In milk	Dry	Not yet calved	
	1	2	3	4	5	6	7	8	9	10	11	12	13	14	15	16	17	18	19	20	21	22
CHAMPDANI MUNICIPALITY : CHANDANNAGAR SUBDIVISION																						
WARD 014																						
BANGASHREE PALLY	1	0	0	4	0	0	0	0	0	0	0	0	4	3	1	2	0	8	0	0	0	0
RAIL LINE PARA	3	1	0	8	0	0	0	0	0	0	0	0	8	0	0	0	0	0	0	0	0	0
SONAR GAON PALLY	4	1	0	8	0	0	0	0	0	0	0	0	8	1	0	0	0	3	0	0	0	0
STATION PARA	2	0	0	4	0	0	0	0	0	0	0	0	4	2	1	0	0	7	0	0	0	0
TARAKESWAR PALLY	2	1	0	4	0	0	0	0	0	0	0	0	4	0	0	0	0	0	0	0	0	0
WARD 014 TOTAL :	12	3	0	28	0	0	0	0	0	0	0	0	28	6	2	2	0	18	0	0	0	0
WARD 015																						
G.T RD. NAYA BASTY	7	2	0	17	0	0	0	0	0	0	0	0	17	13	3	0	35	35	6	0	0	8
GASADHATRI RD.	1	0	0	2	0	0	0	0	0	0	0	0	2	0	0	0	1	1	0	0	0	0
GASADHATRI RD	0	0	0	0	0	0	0	0	0	0	0	0	0	3	0	0	8	8	3	2	0	5
NAYA BASTY	0	0	0	0	0	0	0	0	1	1	0	3	3	6	3	0	24	24	6	3	0	15
NAYA BASTY	0	0	0	0	0	0	0	0	0	0	0	0	0	0	0	0	0	0	0	0	0	0
NAYA BASTY KHATAL	6	4	0	20	0	0	0	0	0	0	0	0	20	8	6	1	24	24	3	1	0	5
NAYA BASTY KHATAL	0	0	0	0	0	0	0	0	0	0	0	0	0	1	0	0	3	3	0	0	0	0
P.N. MUKHARJEE LANE	8	1	0	19	0	0	0	0	0	0	0	0	19	8	2	0	24	26	0	0	0	0
WARD 015 TOTAL :	22	7	0	58	0	0	0	0	1	1	0	3	61	39	14	1	119	121	18	6	0	33
WARD 016																						
A.R.S RD	0	0	0	0	0	0	0	0	0	0	0	0	0	0	0	0	0	0	0	0	0	0
B M GHU. RD	0	0	0	0	0	0	0	0	0	0	0	0	0	0	0	0	0	0	0	0	0	0
LIBRAS RD	0	0	0	0	0	0	0	0	0	0	0	0	0	0	0	0	0	0	0	0	0	0
LIBRAS RD	0	0	0	0	0	0	0	0	0	0	0	0	0	0	2	0	2	2	0	0	0	0
RAIL LINE PAR	0	1	1	3	0	0	0	0	0	0	0	0	3	0	1	0	1	1	0	0	0	0
RAIL LINE PAR	0	0	0	0	0	0	0	0	0	0	0	0	0	0	0	1	2	2	0	0	0	0
RAIL LINE PAR	1	0	0	3	0	0	0	0	0	0	0	0	3	0	0	0	0	0	0	0	0	0
SARKAR BOSE RD	0	0	0	0	0	0	0	0	0	0	0	0	0	0	0	0	0	0	0	0	0	0
SARKAR BOSE RD	0	0	0	0	0	0	0	0	0	0	0	0	0	0	0	0	0	0	0	0	0	0
SARKAR BOSE RD.	0	0	0	0	0	0	0	0	0	0	0	0	0	0	0	0	0	0	0	0	0	0
SHANTI PALLY	0	0	0	0	0	0	0	0	0	0	0	0	0	0	0	0	0	0	0	0	0	0
WARD 016 TOTAL :	1	1	1	6	0	0	0	0	0	0	0	0	6	0	3	1	5	5	0	0	0	0
WARD 017																						
BAGRA COLONY	0	0	0	0	0	0	0	0	0	0	0	0	0	3	0	0	6	6	0	0	0	0

(P) - Part Urban Para i.e., Para appears in more than one Ward

18th ALL INDIA LIVESTOCK CENSUS, AGRICULTURE IMPLEMENTS & MACHINERY, FISHERY STATISTICS, WEST BENGAL

Reference Date : 15.10.2007

HOOGHLY DISTRICT

JERSEY / HOLSTEIN / OTHER CROSS-BRED / INDIGENOUS CATTLE / BUFFALO

NAME OF THE URBAN PARA	Female Jersey Cross-Bred (Over 2½ year)			Total Jersey Cross-Bred Cattle	Female Holstein Cross-Bred (Over 2½ year)			Total Holstein Cross-Bred Cattle	Female Other Cross-Bred (Over 2½ year)			Total Other Cross-Bred Cattle	Total Cross-Bred Cattle	Female Indigenous Cattle (Over 3 year)			Total Bengal/ Non-des. Indige-nous Cattle	Total Indige-nous Cattle	Female Buffalo (Over 3 year)			Total Buffalo
	In milk	Dry	Not yet calved		In milk	Dry	Not yet calved		In milk	Dry	Not yet calved			In milk	Dry	Not yet calved			In milk	Dry	Not yet calved	
	1	2	3	4	5	6	7	8	9	10	11	12	13	14	15	16	17	18	19	20	21	22
CHAMPDANI MUNICIPALITY : CHANDANNAGAR SUBDIVISION																						
WARD 017																						
CHOUMETHA	6	1	0	15	0	0	0	0	0	0	0	0	15	0	0	0	0	0	0	0	0	0
GREEN PARK	0	1	0	4	0	0	0	0	0	0	0	0	4	0	1	1	2	4	0	0	0	0
KUNDU BASAK	0	0	0	2	0	0	1	2	0	0	0	0	4	3	0	0	6	6	0	0	0	0
MAS PARA	1	0	0	3	0	0	0	0	0	0	0	0	3	1	0	0	2	3	0	0	0	0
R. K. PALLY	1	0	0	2	0	0	0	0	0	0	0	0	2	0	0	0	0	0	0	0	0	0
R. K. PALLY	0	0	0	0	0	0	0	0	0	0	0	0	0	1	0	0	2	2	0	0	0	0
R. K. PALLY	3	0	0	6	0	0	0	0	0	0	0	0	6	1	0	0	2	4	0	0	0	0
SCHOOL PARA	0	0	0	1	0	0	0	0	0	0	0	0	1	0	1	0	1	1	0	0	0	0
SHYAM SUNDAR SCHOOL PARA	5	0	0	11	0	0	0	0	0	0	0	0	11	0	0	0	1	1	0	0	0	0
WARD 017 TOTAL :	16	2	0	44	0	0	1	2	0	0	0	0	46	9	2	1	22	27	0	0	0	0
WARD 018																						
CHAMPDANY BAZAR	0	0	0	0	0	0	0	0	0	0	0	0	0	0	0	0	0	0	0	0	0	0
CHAMPDANY GULPAHI	0	0	0	0	0	0	0	0	0	0	0	0	0	0	0	0	0	0	0	0	0	0
DR. NURI LANE 2NO.	0	0	0	0	0	0	0	0	0	0	0	0	0	1	0	0	1	1	0	0	0	0
DR. NURI LANE 1NO.	0	0	0	0	0	0	0	0	0	0	0	0	0	1	0	0	1	1	0	0	0	0
DR. NURI LANE 1NO.	2	0	0	2	0	0	0	0	0	0	0	0	2	8	3	0	14	17	5	2	0	12
DR. NURI LANE 2NO	0	0	0	0	0	0	0	0	0	0	0	0	0	1	0	0	1	1	0	0	0	0
WARD 018 TOTAL :	2	0	0	2	0	0	0	0	0	0	0	0	2	11	3	0	17	20	5	2	0	12
WARD 019																						
A.G. RD.	0	0	0	0	0	0	0	0	0	0	0	0	0	0	0	0	0	0	0	0	0	0
A. G. RD.	1	1	0	3	0	0	0	0	0	0	0	0	3	5	2	0	5	10	4	1	0	8
DR . NURI BYE LANE	0	0	0	0	0	0	0	0	0	0	0	0	0	0	0	0	0	0	0	0	0	0
DR . NURI BYE LANE	0	0	0	0	0	0	0	0	0	0	0	0	0	4	1	0	7	7	0	0	0	0
L.N. ALTA RD.	3	2	0	6	0	0	0	0	0	0	0	0	6	0	0	0	0	0	0	0	0	0
P B M RD. 1ST LANE	0	0	0	0	0	0	0	0	0	0	0	0	0	1	1	0	2	2	0	0	0	0
P B M RD. BYE LANE	0	0	0	0	0	0	0	0	0	0	0	0	0	1	0	0	2	2	0	0	0	0
P.B M. RD. (P)	0	0	0	0	0	0	0	0	0	0	0	0	0	0	0	0	0	0	0	0	0	0
SURYA BASTY	0	0	0	0	0	0	0	0	0	0	0	0	0	0	0	0	0	0	0	0	0	0
WARD 019 TOTAL :	4	3	0	9	0	0	0	0	0	0	0	0	9	11	4	0	16	21	4	1	0	8
WARD 020																						
1NO. S.M . RD.	0	0	0	0	0	0	0	0	0	0	0	0	0	6	3	0	19	19	0	0	0	0

(P) - Part Urban Para i.e., Para appears in more than one Ward

HOOGHLY DISTRICT

JERSEY / HOLSTEIN / OTHER CROSS-BRED / INDIGENOUS CATTLE / BUFFALO

NAME OF THE URBAN PARA	Female Jersey Cross-Bred (Over 2½ year)			Total Jersey Cross-Bred Cattle	Female Holstein Cross-Bred (Over 2½ year)			Total Holstein Cross-Bred Cattle	Female Other Cross-Bred (Over 2½ year)			Total Other Cross-Bred Cattle	Total Cross-Bred Cattle	Female Indigenous Cattle (Over 3 year)			Total Bengal/ Non-des. Indige-nous Cattle	Total Indige-nous Cattle	Female Buffalo (Over 3 year)			Total Buffalo
	In milk	Dry	Not yet calved		In milk	Dry	Not yet calved		In milk	Dry	Not yet calved			In milk	Dry	Not yet calved			In milk	Dry	Not yet calved	
	1	2	3	4	5	6	7	8	9	10	11	12	13	14	15	16	17	18	19	20	21	22
CHAMPDANI MUNICIPALITY : CHANDANNAGAR SUBDIVISION																						
WARD 020																						
2NO. S.M. RD.	4	1	0	10	0	0	0	0	0	0	0	0	10	0	0	0	0	0	24	8	0	42
3NO. S.M. RD	0	0	0	0	0	0	0	0	0	0	0	0	0	20	8	0	31	39	3	1	0	5
P.B M RD (P)	0	0	0	0	0	0	0	0	0	0	0	0	0	2	0	0	4	4	0	0	0	0
WARD 020 TOTAL :	4	1	0	10	0	0	0	0	0	0	0	0	10	28	11	0	54	62	27	9	0	47
WARD 021																						
AMBASAN	4	1	0	6	0	1	0	1	0	0	0	0	7	2	4	0	9	9	0	0	0	0
SUBRATA PALLY	0	0	0	2	1	0	0	2	0	0	0	0	4	1	3	0	5	5	0	0	0	0
WARD 021 TOTAL :	4	1	0	8	1	1	0	3	0	0	0	0	11	3	7	0	14	14	0	0	0	0
WARD 022																						
BANGASHREE PALLY	1	0	0	2	0	0	0	0	0	0	0	0	2	0	0	0	1	1	0	0	0	0
BANGASHREE PALLY	0	0	0	0	0	0	0	0	0	0	0	0	0	0	0	0	0	0	0	0	0	0
KHAN PARA	4	0	0	7	0	0	0	0	0	0	0	0	7	0	1	2	0	3	14	1	0	23
KHAN PARA	0	0	0	0	0	0	0	0	0	0	0	0	0	1	2	0	9	9	1	0	0	2
NETAJI PALLY	3	0	0	5	0	0	0	0	0	0	0	0	5	1	0	0	0	2	0	0	0	0
WARD 022 TOTAL :	8	0	0	14	0	0	0	0	0	0	0	0	14	2	3	2	10	15	15	1	0	25

(P) - Part Urban Para i.e., Para appears in more than one Ward

18th ALL INDIA LIVESTOCK CENSUS, AGRICULTURE IMPLEMENTS & MACHINERY, FISHERY STATISTICS, WEST BENGAL

Reference Date : 15.10.2007

HOOGHLY DISTRICT

SHEEP / GOAT / HORSE AND PONNY / PIG / DOG / FOWL / DUCK

NAME OF THE URBAN PARA	Total Sheep	Total Bengal Breed Goat	Total Other Breed Goat	Total Goat	Total Horse and Ponny	Total Pig	Total Dog	Hen (Female 5 month & above)		Improved Chicken for Meat (Broiler)	Fowl (Cock, Hen & Chicken)			Duck (Female 6 month & above)		Drake, Duck & Duckling			Turkey	Quail	Other Poultry Birds	Total Poultry Bird
								Deshi	Improved		Deshi	Improved	Total	Deshi	Improved	Deshi	Improved	Total				
	23	24	25	26	27	28	29	30	31	32	33	34	35	36	37	38	39	40	41	42	43	44
CHAMPDANI MUNICIPALITY : CHANDANNAGAR SUBDIVISION																						
WARD 001																						
B M RD. (P)	0	48	0	48	0	0	4	32	5	0	84	13	97	9	0	10	0	10	0	0	0	107
G T RD (P)	0	13	0	13	0	0	5	5	2	0	13	4	17	7	1	8	1	9	0	0	0	26
J N M RD	0	0	0	0	0	0	3	0	0	0	0	0	0	0	0	0	0	0	0	0	0	0
KALI TALA SADGOP PARA	0	0	0	0	0	0	4	0	0	0	0	0	0	0	0	0	0	0	0	0	0	0
P K N LANE	0	39	0	39	0	0	3	27	5	0	64	11	75	0	0	0	0	0	0	0	0	75
VIVEKANANDA SPORTS CLUB	0	8	0	8	0	0	5	0	0	0	0	0	0	0	0	0	0	0	0	0	0	0
WARD 001 TOTAL :	0	108	0	108	0	0	24	64	12	0	161	28	189	16	1	18	1	19	0	0	0	208
WARD 002																						
A K M RD	0	16	0	16	0	0	6	8	3	0	25	6	31	2	0	2	0	2	0	0	0	33
B M RD. DASBIGHA	0	9	0	9	0	0	3	8	2	0	54	4	58	0	0	0	0	0	0	0	0	58
BM RD. ATAPARA	0	9	0	9	0	0	4	4	2	0	15	8	23	0	0	0	0	0	0	0	0	23
L G RD DASBIGHA	0	15	0	15	0	0	43	5	200	0	30	700	730	30	2	36	3	39	0	0	0	769
MALI BASAN	0	0	0	0	0	0	4	0	0	0	0	0	0	0	0	0	0	0	0	0	0	0
R B S RD	0	17	0	17	0	0	5	5	3	0	12	8	20	0	0	0	0	0	0	0	0	20
WARD 002 TOTAL :	0	66	0	66	0	0	65	30	210	0	136	726	862	32	2	38	3	41	0	0	0	903
WARD 003																						
B M RD (P)	0	60	0	60	0	0	2	36	9	0	114	33	147	4	1	6	2	8	0	0	0	155
B M RD (P)	0	6	0	6	0	0	2	4	2	0	19	4	23	0	0	0	0	0	0	0	0	23
G T RD. (P)	0	30	9	39	0	0	1	0	0	0	0	0	0	0	0	0	0	0	0	0	0	0
KADAM TALA SCM RD	0	46	0	46	0	0	4	13	0	0	34	2	36	0	0	0	0	0	0	0	0	36
KADAM TALA SCM RD	0	12	0	12	0	0	2	3	4	0	14	7	21	0	0	0	0	0	0	0	0	21
R. K. M. RD.	0	10	0	10	0	0	2	2	2	0	49	3	52	0	0	0	0	0	0	0	0	52
WARD 003 TOTAL :	0	164	9	173	0	0	13	58	17	0	230	49	279	4	1	6	2	8	0	0	0	287
WARD 004																						
B M RD. (P)	0	12	0	12	0	0	1	23	0	0	54	0	54	0	0	0	0	0	0	0	0	54
DOCTOR NURI BYE LANE	0	48	8	56	0	0	4	52	9	0	212	24	236	7	0	9	0	9	0	0	0	245
DOCTOR NURI LANE	0	12	0	12	0	0	2	21	0	0	67	9	76	2	0	2	0	2	0	0	0	78
DR. NOOR LAL-2. N C M. RD.	0	190	0	190	0	0	3	109	8	0	374	49	423	6	0	8	0	8	0	0	0	431
N- BYE LANE	0	40	4	44	0	0	1	22	9	0	99	14	113	0	0	0	0	0	0	0	0	113
WARD 004 TOTAL :	0	302	12	314	0	0	11	227	26	0	806	96	902	15	0	19	0	19	0	0	0	921

(P) - Part Urban Para i e., Para appears in more than one Ward

18th ALL INDIA LIVESTOCK CENSUS, AGRICULTURE IMPLEMENTS & MACHINERY, FISHERY STATISTICS, WEST BENGAL

Reference Date : 15.10.2007

HOOGHLY DISTRICT

SHEEP / GOAT / HORSE AND PONNY / PIG / DOG / FOWL / DUCK

NAME OF THE URBAN PARA	Total Sheep	Total Bengal Breed Goat	Total Other Breed Goat	Total Goat	Total Horse and Ponny	Total Pig	Total Dog	Hen (Female 5 month & above)		Improved Chicken for Meat (Broiler)	Fowl (Cock, Hen & Chicken)			Duck (Female 6 month & above)		Drake, Duck & Duckling			Turkey	Quail	Other Poultry Birds	Total Poultry Bird
								Deshi	Improved		Deshi	Improved	Total	Deshi	Improved	Deshi	Improved	Total				
	23	24	25	26	27	28	29	30	31	32	33	34	35	36	37	38	39	40	41	42	43	44
CHAMPDANI MUNICIPALITY : CHANDANNAGAR SUBDIVISION																						
WARD 005																						
B M RD. (P)	0	60	10	70	0	0	3	16	7	0	79	15	94	7	2	10	2	12	0	0	0	106
L N ATA RD.	0	41	5	46	0	0	5	8	0	0	61	17	78	10	0	13	0	13	0	0	0	91
P B M RD	0	76	5	81	0	0	4	15	5	0	191	22	213	5	2	14	3	17	0	0	0	230
R B S RD. KALABASAN	0	25	0	25	0	0	5	4	3	0	34	8	42	5	0	13	0	13	0	0	0	55
R S B RD.	0	3	0	3	0	0	4	7	0	0	27	0	27	0	0	0	0	0	0	0	0	27
WARD 005 TOTAL :	0	205	20	225	0	0	21	50	15	0	392	62	454	27	4	50	5	55	0	0	0	509
WARD 006																						
A G. RD DOCTOR NURI LANE	0	166	18	184	0	0	3	84	12	0	362	28	390	3	0	3	0	3	0	0	0	393
G T. RD. PALTAS HAT	0	9	0	9	0	0	0	0	0	0	0	0	0	0	0	0	0	0	0	0	0	0
WARD 006 TOTAL :	0	175	18	193	0	0	3	84	12	0	362	28	390	3	0	3	0	3	0	0	0	393
WARD 007																						
DALHOUSE QUARTER	0	30	0	30	0	0	1	34	0	0	80	11	91	0	0	0	0	0	0	0	0	91
G T RD (P)	0	0	0	0	0	0	0	0	0	0	0	0	0	0	0	0	0	0	0	0	0	0
R B S RD DALHOUSIE	0	0	0	0	0	0	0	0	0	0	0	0	0	0	0	0	0	0	0	0	0	0
S M RD. FEUSUA BAGAN	0	47	5	52	0	0	3	22	0	0	108	10	118	0	0	0	0	0	0	0	0	118
S.M RD CHHAI MAIDAN	0	105	0	105	0	0	1	51	8	13	222	51	273	0	0	0	0	0	0	0	0	273
S M RD. DALHOUSI LANE	0	125	5	130	0	0	2	76	15	0	281	34	315	0	0	0	0	0	0	0	0	315
WARD 007 TOTAL :	0	307	10	317	0	0	7	183	23	13	691	106	797	0	0	0	0	0	0	0	0	797
WARD 008																						
BAM BAGAN	0	36	0	36	0	88	2	27	18	8	143	43	186	6	2	9	3	12	0	0	0	198
FEUSUA BAGAN	0	137	0	137	0	0	3	20	8	0	324	48	372	11	3	13	6	19	0	0	0	391
KALA BAGAN	0	26	8	34	0	0	4	48	30	0	218	48	266	0	0	8	5	13	0	0	0	279
KORAI KAL	0	71	8	79	0	0	2	56	50	0	316	80	396	22	6	45	8	53	0	0	0	449
WARD 008 TOTAL :	0	270	16	286	0	88	11	151	106	8	1001	219	1220	39	11	75	22	97	0	0	0	1317
WARD 009																						
NORTH BROCK LANE	0	225	0	225	0	0	5	50	21	0	437	39	476	23	7	41	16	57	0	0	0	533
WARD 009 TOTAL :	0	225	0	225	0	0	5	50	21	0	437	39	476	23	7	41	16	57	0	0	0	533
WARD 010																						
ANGUS LINE TIN BAZER	0	3	0	3	0	0	2	0	0	0	0	0	0	1	4	2	4	6	0	0	0	6
ANGUS QUARTER	0	72	0	72	0	0	3	8	0	0	86	7	93	6	0	6	0	6	0	0	0	99

(P) - Part Urban Para i e , Para appears in more than one Ward

18th ALL INDIA LIVESTOCK CENSUS, AGRICULTURE IMPLEMENTS & MACHINERY, FISHERY STATISTICS, WEST BENGAL

Reference Date : 15.10.2007

HOOGHLY DISTRICT

SHEEP / GOAT / HORSE AND PONNY / PIG / DOG / FOWL / DUCK

NAME OF THE URBAN PARA	Total Sheep	Total Bengal Breed Goat	Total Other Breed Goat	Total Goat	Total Horse and Ponny	Total Pig	Total Dog	Hen (Female 5 month & above)		Improved Chicken for Meat (Broiler)	Fowl (Cock, Hen & Chicken)			Duck (Female 6 month & above)		Drake, Duck & Duckling			Turkey	Quail	Other Poultry Birds	Total Poultry Bird
								Deshi	Improved		Deshi	Improved	Total	Deshi	Improved	Deshi	Improved	Total				
	23	24	25	26	27	28	29	30	31	32	33	34	35	36	37	38	39	40	41	42	43	44
CHAMPDANI MUNICIPALITY : CHANDANNAGAR SUBDIVISION																						
WARD 010																						
ANGUS TB HOSPITAL	0	18	0	18	0	0	5	6	0	0	15	3	18	5	0	5	0	5	0	0	0	23
GOWAL PARA	0	28	0	28	0	0	2	19	4	0	179	14	193	0	0	0	0	0	0	0	0	193
R B S RD DHALAI LANE	0	52	10	62	0	0	3	13	0	0	151	28	179	20	5	30	15	45	0	0	0	224
SPANS RD MAJHER SOALE PARA	0	43	0	43	0	0	2	11	5	0	119	21	140	2	0	2	0	2	0	0	0	142
SPANS RD MOSLIM MOHALLA	0	68	0	68	0	0	1	16	10	0	165	49	214	21	9	26	16	42	0	0	0	256
SPANS RD, NORTH SOALE PARA	0	130	0	130	0	0	5	37	13	0	382	50	432	10	0	12	0	12	0	0	0	444
WARD 010 TOTAL :	0	414	10	424	0	0	23	110	32	0	1097	172	1269	65	18	83	35	118	0	0	0	1387
WARD 011																						
ANGUS LINE	0	77	0	77	0	0	7	6	0	1	62	7	69	1	0	1	0	1	0	0	68	137
ANGUS TUWER RD	0	17	0	17	0	0	4	6	0	9	41	16	57	9	0	11	1	12	0	0	40	97
RAMA SHANKAR PRASAD RD.	0	25	0	25	0	0	4	3	0	6	13	12	25	6	0	9	0	9	0	0	0	25
WARD 011 TOTAL :	0	119	0	119	0	0	15	15	0	16	116	35	151	16	0	21	1	22	0	0	108	259
WARD 012																						
KAUTA DANGA	0	0	0	0	0	0	5	10	0	0	35	0	35	0	0	0	0	0	0	0	0	35
KHAN PUKUR	1	31	0	31	0	0	4	15	5	0	89	11	100	9	0	11	0	11	0	0	0	111
KHANPUKUR NORTH RD	0	15	0	15	0	0	3	7	0	0	37	0	37	0	0	0	0	0	0	0	0	37
PAHA MOHAL	0	79	0	79	0	0	2	25	10	0	200	56	256	25	3	34	4	38	0	0	11	305
S W K PUR RD. BYE LANE	0	24	0	24	0	0	4	17	0	0	50	0	50	0	0	0	0	0	0	0	71	121
WARD 012 TOTAL :	1	149	0	149	0	0	18	74	15	0	411	67	478	34	3	45	4	49	0	0	82	609
WARD 013																						
CHANDAL PARA	0	2	17	19	0	0	0	36	0	0	54	0	54	0	0	0	0	0	0	0	0	54
CHANDAL PARA	0	0	22	22	0	0	0	39	0	0	50	20	70	0	0	0	0	0	0	0	0	70
CHANDAL PARA	0	17	14	31	0	0	0	12	0	0	12	35	47	10	0	10	0	10	0	0	0	57
CHANDAL PARA	0	0	26	26	0	0	0	28	0	0	42	0	42	16	0	26	0	26	0	0	0	68
KHURIGACHI NATUN PARA	0	27	0	27	0	0	1	10	0	0	21	0	21	0	0	0	0	0	0	0	0	21
KHURIGACHI NATUN PARA	0	9	10	19	0	0	0	36	0	0	48	10	58	10	0	12	0	12	0	0	0	70
KHURIGACHI NATUN PARA	0	3	0	3	1	0	0	4	0	0	5	0	5	0	0	0	0	0	0	0	0	5
KHURIGACHI NATUN PARA	0	30	0	30	0	0	0	12	28	0	16	34	50	8	0	9	0	9	0	0	0	59
KHURIGACHI NATUN PARA	0	5	2	7	0	0	0	32	13	0	39	15	54	31	0	37	0	37	0	0	0	91
KHURIGACHI NATUN PARA	0	25	0	25	0	0	0	6	0	0	6	20	26	15	0	24	0	24	0	0	0	50
WARD 013 TOTAL :	0	118	91	209	1	0	1	215	41	0	293	134	427	90	0	118	0	118	0	0	0	545

(P) - Part Urban Para i.e., Para appears in more than one Ward

HOOGHLY DISTRICT

SHEEP / GOAT / HORSE AND PONNY / PIG / DOG / FOWL / DUCK

NAME OF THE URBAN PARA	Total Sheep	Total Bengal Breed Goat	Total Other Breed Goat	Total Goat	Total Horse and Ponny	Total Pig	Total Dog	Hen (Female 5 month & above)		Improved Chicken for Meat (Broiler)	Fowl (Cock, Hen & Chicken)			Duck (Female 6 month & above)		Drake, Duck & Duckling			Turkey	Quail	Other Poultry Birds	Total Poultry Bird
								Deshi	Improved		Deshi	Improved	Total	Deshi	Improved	Deshi	Improved	Total				
	23	24	25	26	27	28	29	30	31	32	33	34	35	36	37	38	39	40	41	42	43	44
CHAMPDANI MUNICIPALITY : CHANDANNAGAR SUBDIVISION																						
WARD 014																						
BANGASHREE PALLY	0	8	4	12	0	0	14	0	50	0	3	50	53	0	0	0	0	0	0	0	0	53
RAIL LINE PARA	0	0	0	0	0	0	16	0	0	0	0	0	0	0	0	0	0	0	0	0	3	3
SONAR GAON PALLY	0	10	0	10	0	0	6	21	0	0	24	0	24	10	0	13	0	13	0	0	0	37
STATION PARA	0	8	0	8	0	0	3	12	0	0	12	18	30	0	0	0	0	0	0	0	0	30
TARAKESWAR PALLY	0	12	0	12	0	0	1	18	0	0	24	6	30	8	0	10	0	10	0	0	0	40
WARD 014 TOTAL :	0	38	4	42	0	0	40	51	50	0	63	74	137	18	0	23	0	23	0	0	3	163
WARD 015																						
G T RD NAYA BASTY	57	24	2	26	0	0	9	0	0	0	0	0	0	0	0	0	0	0	0	0	7	7
GASADHATRI RD	0	11	2	13	0	0	12	0	0	0	11	0	11	0	0	0	0	0	0	0	0	11
GASADHATRI RD	0	53	1	54	0	0	0	0	0	0	16	0	16	0	0	0	0	0	0	0	0	16
NAYA BASTY	0	17	1	18	0	0	12	0	0	0	3	0	3	0	0	0	0	0	0	0	4	7
NAYA BASTY	0	23	1	24	0	147	1	0	0	0	38	0	38	11	0	12	0	12	0	0	1	51
NAYA BASTY KHATAL	0	53	0	53	0	14	0	0	0	0	14	0	14	15	0	18	0	18	0	0	0	32
NAYA BASTY KHATAL	0	24	0	24	0	27	2	0	0	0	18	0	18	7	0	8	0	8	0	0	0	26
P N. MUKHARJEE LANE	0	15	1	16	0	0	10	0	0	500	0	506	506	0	0	0	0	0	0	0	27	533
WARD 015 TOTAL :	57	220	8	228	0	188	46	0	0	500	100	506	606	33	0	38	0	38	0	0	39	683
WARD 016																						
A R.S. RD	0	9	0	9	0	2	17	0	0	0	0	0	0	8	0	8	0	8	0	0	0	8
B M GHU RD	0	1	1	2	0	0	19	0	0	0	0	0	0	4	0	5	0	5	0	0	12	17
LIBRAS RD	0	6	0	6	0	0	8	0	0	0	2	8	10	13	0	19	0	19	0	0	0	29
LIBRAS RD.	0	1	0	1	0	0	19	0	0	0	0	0	0	0	0	2	0	2	0	0	21	23
RAIL LINE PAR	0	8	0	8	0	0	4	0	0	0	25	0	25	21	0	23	0	23	0	0	5	53
RAIL LINE PAR	0	10	0	10	0	3	0	0	0	0	20	0	20	0	0	23	0	23	0	0	5	48
RAIL LINE PAR	0	0	0	0	0	0	0	4	0	0	8	0	8	10	0	12	0	12	0	0	13	33
SARKAR BOSE RD	0	9	0	9	0	0	3	8	8	0	13	10	23	21	0	24	0	24	0	0	21	68
SARKAR BOSE RD	0	2	0	2	0	0	18	2	0	0	6	0	6	16	0	19	0	19	0	0	21	46
SARKAR BOSE RD	0	3	0	3	0	0	10	2	0	0	2	0	2	4	0	4	0	4	0	0	39	45
SHANTI PALLY	0	14	0	14	0	0	21	0	0	0	5	0	5	3	0	3	0	3	0	0	0	8
WARD 016 TOTAL :	0	63	1	64	0	5	119	16	8	0	81	18	99	100	0	142	0	142	0	0	137	378
WARD 017																						
BAGRA COLONY	0	19	3	22	0	0	6	10	0	0	10	31	41	0	0	0	0	0	0	0	1	42

(P) - Part Urban Para i e , Para appears in more than one Ward

18th ALL INDIA LIVESTOCK CENSUS, AGRICULTURE IMPLEMENTS & MACHINERY, FISHERY STATISTICS, WEST BENGAL

Reference Date : 15.10.2007

HOOGHLY DISTRICT

SHEEP / GOAT / HORSE AND PONNY / PIG / DOG / FOWL / DUCK

NAME OF THE URBAN PARA	Total Sheep	Total Bengal Breed Goat	Total Other Breed Goat	Total Goat	Total Horse and Ponny	Total Pig	Total Dog	Hen (Female 5 month & above)		Improved Chicken for Meat (Broiler)	Fowl (Cock, Hen & Chicken)			Duck (Female 6 month & above)		Drake, Duck & Duckling			Turkey	Quail	Other Poultry Birds	Total Poultry Bird
								Deshi	Improved		Deshi	Improved	Total	Deshi	Improved	Deshi	Improved	Total				
	23	24	25	26	27	28	29	30	31	32	33	34	35	36	37	38	39	40	41	42	43	44
CHAMPDANI MUNICIPALITY : CHANDANNAGAR SUBDIVISION																						
WARD 017																						
CHOUMETHA	0	0	0	0	0	0	15	0	0	0	0	2	2	0	0	2	0	2	0	0	19	23
GREEN PARK	0	7	0	7	0	0	7	8	0	0	15	0	15	0	0	0	5	5	0	0	14	34
KUNDU BASAK	0	2	0	2	0	0	3	0	0	0	0	0	0	8	0	9	0	9	0	0	12	21
MAS PARA	0	25	20	45	0	0	14	2	11	0	10	13	23	2	0	6	0	6	0	0	0	29
R. K. PALLY	0	12	0	12	0	0	8	13	21	0	22	26	48	3	0	4	0	4	0	0	0	52
R. K. PALLY	0	2	3	5	0	0	13	0	0	0	0	2	2	4	0	6	0	6	0	0	14	22
R. K. PALLY	0	2	1	3	0	0	13	0	2	0	3	2	5	0	0	14	0	14	0	0	24	43
SCHOOL PARA	0	7	0	7	0	0	6	0	23	0	0	31	31	2	0	2	0	2	0	0	6	39
SHYAM SUNDAR SCHOOL PARA	0	6	1	7	0	0	21	0	0	0	0	0	0	0	0	0	0	0	0	0	35	35
WARD 017 TOTAL :	0	82	28	110	0	0	106	33	57	0	60	107	167	19	0	43	5	48	0	0	125	340
WARD 018																						
CHAMPDANY BAZAR	0	10	0	10	0	0	6	14	0	0	30	0	30	0	0	0	0	0	0	0	0	30
CHAMPDANY GULPAHI	0	14	0	14	0	0	2	0	0	0	39	0	39	6	0	8	0	8	0	0	0	47
DR. NURI LANE 2NO.	0	6	0	6	0	0	6	17	0	0	55	0	55	0	0	0	0	0	0	0	0	55
DR. NURI LANE 1NO	0	34	0	34	0	0	2	40	5	0	103	22	125	0	0	0	0	0	0	0	0	125
DR. NURI LANE 1NO	0	29	2	31	0	0	6	40	0	0	150	25	175	8	1	9	2	11	0	0	0	186
DR. NURI LANE 2NO	0	33	1	34	0	0	4	22	0	0	88	7	95	6	0	7	0	7	0	0	5	107
WARD 018 TOTAL :	0	126	3	129	0	0	26	133	5	0	465	54	519	20	1	24	2	26	0	0	5	550
WARD 019																						
A G RD	0	9	0	9	0	0	4	11	0	0	25	0	25	0	0	0	0	0	0	0	0	25
A. G RD	0	15	0	15	0	0	5	20	0	0	59	3	62	0	0	0	0	0	0	0	0	62
DR NURI BYE LANE	0	25	0	25	0	0	3	54	5	0	86	14	100	0	0	0	0	0	0	0	0	100
DR . NURI BYE LANE	0	8	0	8	0	0	3	17	0	0	52	3	55	0	0	0	0	0	0	0	0	55
L.N ALTA RD.	0	11	0	11	0	0	6	7	0	0	27	13	40	6	0	6	0	6	0	0	0	46
P B M RD. 1ST LANE	0	31	0	31	0	0	3	46	9	0	114	20	134	5	2	7	2	9	0	0	0	143
P B M RD. BYE LANE	0	5	0	5	0	0	2	10	0	0	50	0	50	0	0	0	0	0	0	0	0	50
P.B M RD (P)	0	66	2	68	0	0	3	40	2	0	152	7	159	6	0	7	0	7	0	0	8	174
SURYA BASTY	0	36	0	36	0	0	5	54	0	0	168	11	179	0	0	0	0	0	0	0	0	179
WARD 019 TOTAL :	0	206	2	208	0	0	34	259	16	0	733	71	804	17	2	20	2	22	0	0	8	834
WARD 020																						
1NO S.M. RD.	0	56	0	56	0	0	5	27	10	18	212	88	300	7	0	9	0	9	0	0	0	309

(P) - Part Urban Para i.e., Para appears in more than one Ward

HOOGHLY DISTRICT

SHEEP / GOAT / HORSE AND PONNY / PIG / DOG / FOWL / DUCK

NAME OF THE URBAN PARA	Total Sheep	Total Bengal Breed Goat	Total Other Breed Goat	Total Goat	Total Horse and Ponny	Total Pig	Total Dog	Hen (Female 5 month & above)		Improved Chicken for Meat (Broiler)	Fowl (Cock, Hen & Chicken)			Duck (Female 6 month & above)		Drake, Duck & Duckling			Turkey	Quail	Other Poultry Birds	Total Poultry Bird
								Deshi	Improved		Deshi	Improved	Total	Deshi	Improved	Deshi	Improved	Total				
	23	24	25	26	27	28	29	30	31	32	33	34	35	36	37	38	39	40	41	42	43	44
CHAMPDANI MUNICIPALITY : CHANDANNAGAR SUBDIVISION																						
WARD 020																						
2NO S.M RD.	0	39	0	39	0	0	4	19	0	0	144	23	167	4	0	4	0	4	0	0	1	172
3NO. S M RD	0	27	0	27	0	0	2	27	5	0	71	11	82	4	0	4	0	4	0	0	0	86
P.B M RD (P)	0	12	0	12	0	0	7	27	0	0	70	20	90	0	0	0	0	0	0	0	0	90
WARD 020 TOTAL :	0	134	0	134	0	0	18	100	15	18	497	142	639	15	0	17	0	17	0	0	1	657
WARD 021																						
AMBASAN	0	3	0	3	0	0	9	0	0	0	0	0	0	6	0	8	0	8	0	0	0	8
SUBRATA PALLY	0	22	0	22	0	0	12	5	0	0	5	0	5	0	0	0	0	0	0	0	4	9
WARD 021 TOTAL :	0	25	0	25	0	0	21	5	0	0	5	0	5	6	0	8	0	8	0	0	4	17
WARD 022																						
BANGASHREE PALLY	0	0	0	0	0	0	6	0	0	0	0	0	0	0	0	0	0	0	0	0	0	0
BANGASHREE PALLY	0	0	0	0	0	0	0	3	0	0	3	0	3	0	0	0	0	0	0	0	10	13
KHAN PARA	0	13	2	15	0	18	10	3	12	0	10	14	24	0	0	1	0	1	0	0	0	25
KHAN PARA	0	18	2	20	0	0	7	0	0	0	3	0	3	6	0	7	0	7	0	0	4	14
NETAJI PALLY	0	15	0	15	0	0	12	0	0	0	0	6	6	0	0	0	0	0	0	0	58	64
WARD 022 TOTAL :	0	46	4	50	0	18	35	6	12	0	16	20	36	6	0	8	0	8	0	0	72	116

(P) - Part Urban Para i.e , Para appears in more than one Ward

18th ALL INDIA LIVESTOCK CENSUS, AGRICULTURE IMPLEMENTS & MACHINERY, FISHERY STATISTICS, WEST BENGAL

Reference Date : 15.10.2007

HOOGHLY DISTRICT

FODDER AREA — AGRICULTURAL IMPLEMENTS AND MACHINERY / FISHERY

NAME OF THE URBAN PARA	Area under Fodder Crops (in Cottah)			Animal Operated Implements			Leve-ller	Chaff Cutter	No. of Members in the Fishery House-hold	Fishing Operation				Marketing of Fish	
										Full Time		Part Time			
	Kharif	Rabi	Total	Wooden Plough	Steel Plough	Animal Cart				Male	Female	Male	Female	Male	Female
	45	46	47	48	49	50	51	52	53	54	55	56	57	58	59
CHAMPDANI MUNICIPALITY : CHANDANNAGAR SUBDIVISION															
WARD 001															
B M RD. (P)	0	0	0	0	0	0	0	0	0	0	0	0	0	0	0
G T RD. (P)	0	0	0	0	0	0	0	0	0	0	0	0	0	0	0
J N M RD	0	0	0	0	0	0	0	0	0	0	0	0	0	0	0
KALI TALA SADGOP PARA	0	0	0	0	0	0	0	0	0	0	0	0	0	2	2
P K N LANE	0	0	0	0	0	0	0	0	0	0	0	0	0	2	1
VIVEKANANDA SPORTS. CLUB	0	0	0	0	0	0	0	0	0	0	0	0	0	0	0
WARD 001 TOTAL :	0	0	0	0	0	0	0	0	0	0	0	0	0	4	3
WARD 002															
A K M RD	0	0	0	0	0	0	0	0	0	0	0	0	0	0	0
B M RD. DASBIGHA	0	0	0	0	0	0	0	0	0	0	0	0	0	0	0
BM RD. ATAPARA	0	0	0	0	0	0	0	0	0	0	0	0	0	2	2
L G RD DASBIGHA	0	0	0	0	0	0	0	0	0	0	0	0	0	5	7
MALI BASAN	0	0	0	0	0	0	0	0	0	0	0	0	0	0	0
R B S RD.	0	0	0	0	0	0	0	0	0	0	0	0	0	3	2
WARD 002 TOTAL :	0	0	0	0	0	0	0	0	0	0	0	0	0	10	11
WARD 003															
B M RD. (P)	0	0	0	0	0	0	0	0	0	0	0	0	0	2	1
B M RD. (P)	0	0	0	0	0	0	0	0	0	0	0	0	0	0	0
G T RD. (P)	0	0	0	0	0	0	0	0	0	0	0	0	0	0	0
KADAM TALA SCM RD	0	0	0	0	0	0	0	0	0	0	0	0	0	2	2
KADAM TALA SCM RD	0	0	0	0	0	0	0	0	0	0	0	0	0	0	0
R. K. M. RD.	0	0	0	0	0	0	0	0	0	0	0	0	0	0	0
WARD 003 TOTAL :	0	0	0	0	0	0	0	0	0	0	0	0	0	4	3
WARD 004															
B M RD (P)	0	0	0	0	0	0	0	0	0	0	0	0	0	0	0
DOCTOR NURI BYE LANE	0	0	0	0	0	0	0	0	0	0	0	0	0	3	2
DOCTOR NURI LANE	0	0	0	0	0	0	0	0	0	0	0	0	0	2	1
DR. NOOR LAL-2 N C.M. RD	0	0	0	0	0	0	0	0	0	0	0	0	0	2	2
N- BYE LANE	0	0	0	0	0	0	0	0	0	0	0	0	0	0	0
WARD 004 TOTAL :	0	0	0	0	0	0	0	0	0	0	0	0	0	7	5

(P) - Part Urban Para i.e., Para appears in more than one Ward

Reference Date : 15.10.2007

HOOGHLY DISTRICT

NAME OF THE URBAN PARA	FODDER AREA: Area under Fodder Crops (in Cottah)			AGRICULTURAL IMPLEMENTS AND MACHINERY / FISHERY: Animal Operated Implements						Fishing Operation				Marketing of Fish	
										Full Time		Part Time			
	Kharif	Rabi	Total	Wooden Plough	Steel Plough	Animal Cart	Leve-ller	Chaff Cutter	No. of Members in the Fishery House-hold	Male	Female	Male	Female	Male	Female
	45	46	47	48	49	50	51	52	53	54	55	56	57	58	59
CHAMPDANI MUNICIPALITY : CHANDANNAGAR SUBDIVISION															
WARD 005															
B M RD. (P)	0	0	0	0	0	0	0	0	0	0	0	0	0	0	0
L N ATA RD	0	0	0	0	0	0	0	0	0	0	0	0	0	0	0
P B M RD.	0	0	0	0	0	0	0	0	0	0	0	0	0	0	0
R B S RD KALABASAN	0	0	0	0	0	0	0	0	0	0	0	0	0	0	0
R S B RD	0	0	0	0	0	0	0	0	0	0	0	0	0	0	0
WARD 005 TOTAL :	0	0	0	0	0	0	0	0	0	0	0	0	0	0	0
WARD 006															
A.G. RD. DOCTOR NURI LANE	0	0	0	0	0	0	0	0	0	0	0	0	0	2	1
G.T RD. PALTAS HAT	0	0	0	0	0	0	0	0	0	0	0	0	0	0	0
WARD 006 TOTAL :	0	0	0	0	0	0	0	0	0	0	0	0	0	2	1
WARD 007															
DALHOUSE QUARTER	0	0	0	0	0	0	0	0	0	0	0	0	0	0	0
G T RD (P)	0	0	0	0	0	0	0	0	0	0	0	0	0	0	0
R B S RD DALHOUSIE	0	0	0	0	0	0	0	0	0	0	0	0	0	0	0
S M RD. FEUSUA BAGAN	0	0	0	0	0	0	0	0	0	0	0	0	0	0	0
S.M. RD CHHAI MAIDAN	0	0	0	0	0	0	0	0	0	0	0	0	0	2	3
S M RD DALHOUSI LANE	0	0	0	0	0	0	0	0	0	0	0	0	0	5	6
WARD 007 TOTAL :	0	0	0	0	0	0	0	0	0	0	0	0	0	7	9
WARD 008															
BAM BAGAN	0	0	0	0	0	0	0	0	0	0	0	0	0	2	1
FEUSUA BAGAN	0	0	0	0	0	0	0	0	0	0	0	0	0	2	3
KALA BAGAN	0	0	0	0	0	0	0	0	0	0	0	0	0	1	1
KORAI KAL	0	0	0	0	0	0	0	0	0	0	0	0	0	3	2
WARD 008 TOTAL :	0	0	0	0	0	0	0	0	0	0	0	0	0	8	7
WARD 009															
NORTH BROCK LANE	0	0	0	0	0	0	0	0	0	0	0	0	0	0	0
WARD 009 TOTAL :	0	0	0	0	0	0	0	0	0	0	0	0	0	0	0
WARD 010															
ANGUS LINE TIN BAZER	0	0	0	0	0	0	0	0	0	0	0	0	0	2	2
ANGUS QUARTER	0	0	0	0	0	0	0	0	0	0	0	0	0	0	0

(P) - Part Urban Para i.e., Para appears in more than one Ward

18th ALL INDIA LIVESTOCK CENSUS, AGRICULTURE IMPLEMENTS & MACHINERY, FISHERY STATISTICS, WEST BENGAL

Reference Date : 15.10.2007

HOOGHLY DISTRICT

NAME OF THE URBAN PARA	FODDER AREA: Area under Fodder Crops (in Cottah)			AGRICULTURAL IMPLEMENTS AND MACHINERY / FISHERY: Animal Operated Implements						Fishing Operation				Marketing of Fish	
										Full Time		Part Time			
	Kharif	Rabi	Total	Wooden Plough	Steel Plough	Animal Cart	Leveller	Chaff Cutter	No. of Members in the Fishery Household	Male	Female	Male	Female	Male	Female
	45	46	47	48	49	50	51	52	53	54	55	56	57	58	59
CHAMPDANI MUNICIPALITY : CHANDANNAGAR SUBDIVISION															
WARD 010															
ANGUS TB HOSPITAL	0	0	0	0	0	0	0	0	0	0	0	0	0	0	0
GOWAL PARA	0	0	0	0	0	0	0	0	0	0	0	0	0	0	0
R B S RD DHALAI LANE	0	0	0	0	0	0	0	0	0	0	0	0	0	0	0
SPANS RD MAJHER SOALE PARA	0	0	0	0	0	0	0	0	0	0	0	0	0	0	0
SPANS RD MOSLIM MOHALLA	0	0	0	0	0	0	0	0	0	0	0	0	0	0	0
SPANS RD, NORTH SOALE PARA	0	0	0	0	0	0	0	0	0	0	0	0	0	0	0
WARD 010 TOTAL :	0	0	0	0	0	0	0	0	0	0	0	0	0	2	2
WARD 011															
ANGUS LINE	0	0	0	0	0	0	0	0	0	0	0	0	0	5	4
ANGUS TOWER RD	0	0	0	0	0	0	0	0	0	0	0	0	0	15	12
RAMA SHANKAR PRASAD RD	0	0	0	0	0	0	0	0		0	0	0	0	2	2
WARD 011 TOTAL :	0	0	0	0	0	0	0	0	0	0	0	0	0	22	18
WARD 012															
KAUTA DANGA	0	0	0	0	0	0	0	0	0	0	0	0	0	2	1
KHAN PUKUR	0	0	0	0	0	0	0	0	0	0	0	0	0	0	0
KHANPUKUR NORTH RD	0	0	0	0	0	0	0	0	0	0	0	0	0	0	0
PAHA MOHAL	0	0	0	0	0	0	0	0	0	0	0	0	0	0	0
S W K PUR RD. BYE LANE	0	0	0	0	0	0	0	0	0	0	0	0	0	0	0
WARD 012 TOTAL :	0	0	0	0	0	0	0	0	0	0	0	0	0	2	1
WARD 013															
CHANDAL PARA	0	0	0	0	0	0	0	0	0	0	0	0	0	0	0
CHANDAL PARA	0	0	0	0	0	0	0	0	0	0	0	0	0	0	0
CHANDAL PARA	0	0	0	0	0	0	0	0	0	0	0	0	0	0	0
CHANDAL PARA	0	0	0	0	0	0	0	0	0	0	0	0	0	0	0
KHURIGACHI NATUN PARA	0	0	0	0	0	0	0	0	0	0	0	0	0	0	0
KHURIGACHI NATUN PARA	0	0	0	0	0	0	0	0	0	0	0	0	0	0	0
KHURIGACHI NATUN PARA	0	0	0	0	0	0	0	0	0	0	0	0	0	0	0
KHURIGACHI NATUN PARA	0	0	0	0	0	0	0	0	12	0	0	0	0	1	0
KHURIGACHI NATUN PARA	0	0	0	0	0	0	0	0	0	0	0	0	0	0	0
KHURIGACHI NATUN PARA	0	0	0	0	0	0	0	0	0	0	0	0	0	0	0
WARD 013 TOTAL :	0	0	0	0	0	0	0	0	12	0	0	0	0	1	0

(P) - Part Urban Para i.e., Para appears in more than one Ward

HOOGHLY DISTRICT

NAME OF THE URBAN PARA	FODDER AREA: Area under Fodder Crops (in Cottah)			AGRICULTURAL IMPLEMENTS AND MACHINERY / FISHERY: Animal Operated Implements						Fishing Operation				Marketing of Fish	
										Full Time		Part Time			
	Kharif	Rabi	Total	Wooden Plough	Steel Plough	Animal Cart	Leve-ller	Chaff Cutter	No. of Members in the Fishery House-hold	Male	Female	Male	Female	Male	Female
	45	46	47	48	49	50	51	52	53	54	55	56	57	58	59
CHAMPDANI MUNICIPALITY : CHANDANNAGAR SUBDIVISION															
WARD 014															
BANGASHREE PALLY	0	0	0	0	0	0	0	0	0	0	0	0	0	3	1
RAIL LINE PARA	0	0	0	0	0	0	0	0	0	0	0	0	0	0	0
SONAR GAON PALLY	0	0	0	0	0	0	0	0	0	0	0	0	0	0	0
STATION PARA	0	0	0	0	0	0	0	0	0	0	0	0	0	0	0
TARAKESWAR PALLY	0	0	0	0	0	0	0	0	0	0	0	0	0	0	0
WARD 014 TOTAL :	0	0	0	0	0	0	0	0	0	0	0	0	0	3	1
WARD 015															
G T RD NAYA BASTY	0	0	0	0	0	0	0	0	0	0	0	0	0	0	0
GASADHATRI RD	0	0	0	0	0	0	0	0	0	0	0	0	0	0	0
GASADHATRI RD	0	0	0	0	0	0	0	0	0	0	0	0	0	0	0
NAYA BASTY	0	0	0	0	0	0	0	0	0	0	0	0	0	0	0
NAYA BASTY	0	0	0	0	0	0	0	0	0	0	0	0	0	0	0
NAYA BASTY KHATAL	0	0	0	0	0	0	0	0	0	0	0	0	0	0	0
NAYA BASTY KHATAL	0	0	0	0	0	0	0	0	0	2	0	0	0	2	0
P N. MUKHARJEE LANE	0	0	0	0	0	0	0	0	0	0	0	0	0	0	0
WARD 015 TOTAL :	0	0	0	0	0	0	0	0	0	2	0	0	0	2	0
WARD 016															
A R.S RD	0	0	0	0	0	0	0	0	0	0	1	0	0	0	1
B M GHU RD	0	0	0	0	0	0	0	0	11	4	0	0	0	0	0
LIBRAS RD	0	0	0	0	0	0	0	0	0	0	0	0	0	0	0
LIBRAS RD	0	0	0	0	0	0	0	0	0	0	0	0	0	0	0
RAIL LINE PAR	0	0	0	0	0	0	0	0	0	2	0	0	0	2	0
RAIL LINE PAR	0	0	0	0	0	0	0	0	0	0	0	1	0	1	0
RAIL LINE PAR	0	0	0	0	0	0	0	0	0	0	0	0	0	0	0
SARKAR BOSE RD	0	0	0	0	0	0	0	0	12	3	0	0	0	2	0
SARKAR BOSE RD	0	0	0	0	0	0	0	0	0	0	0	0	0	0	0
SARKAR BOSE RD	0	0	0	0	0	0	0	0	0	0	0	0	0	0	0
SHANTI PALLY	0	0	0	0	0	0	0	0	0	0	0	0	0	0	0
WARD 016 TOTAL :	0	0	0	0	0	0	0	0	23	9	1	1	0	5	1
WARD 017															
BAGRA COLONY	0	0	0	0	0	0	0	0	0	0	0	0	0	0	0

(P) - Part Urban Para i e. Para appears in more than one Ward

18th ALL INDIA LIVESTOCK CENSUS, AGRICULTURE IMPLEMENTS & MACHINERY, FISHERY STATISTICS, WEST BENGAL

Reference Date : 15.10.2007

HOOGHLY DISTRICT

FODDER AREA — AGRICULTURAL IMPLEMENTS AND MACHINERY / FISHERY

NAME OF THE URBAN PARA	Area under Fodder Crops (in Cottah)			Animal Operated Implements			Leve-ller	Chaff Cutter	No. of Members in the Fishery House-hold	Fishing Operation				Marketing of Fish	
										Full Time		Part Time			
	Kharif	Rabi	Total	Wooden Plough	Steel Plough	Animal Cart				Male	Female	Male	Female	Male	Female
	45	46	47	48	49	50	51	52	53	54	55	56	57	58	59
CHAMPDANI MUNICIPALITY : CHANDANNAGAR SUBDIVISION															
WARD 017															
CHOUMETHA	0	0	0	0	0	0	0	0	15	5	0	0	0	0	0
GREEN PARK	0	0	0	0	0	0	0	0	0	0	0	0	0	0	0
KUNDU BASAK	0	0	0	0	0	0	0	0	4	1	0	0	0	0	0
MAS PARA	0	0	0	0	0	0	0	0	0	0	0	0	0	0	0
R. K. PALLY	0	0	0	0	0	0	0	0	18	0	0	0	0	0	0
R. K. PALLY	0	0	0	0	0	0	0	0	0	0	0	0	0	0	0
R. K. PALLY	0	0	0	0	0	0	0	0	0	0	0	0	0	0	0
SCHOOL PARA	0	0	0	0	0	0	0	0	0	0	0	0	0	0	0
SHYAM SUNDAR SCHOOL PARA	0	0	0	0	0	0	0	0	0	0	0	0	0	0	0
WARD 017 TOTAL :	0	0	0	0	0	0	0	0	37	6	0	0	0	0	0
WARD 018															
CHAMPDANY BAZAR	0	0	0	0	0	0	0	0	0	0	0	0	0	50	33
CHAMPDANY GULPAHI	0	0	0	0	0	0	0	0	0	0	0	0	0	0	0
DR. NURI LANE 2NO.	0	0	0	0	0	0	0	0	0	0	0	0	0	0	0
DR. NURI LANE 1NO.	0	0	0	0	0	0	0	0	0	0	0	0	0	0	0
DR. NURI LANE 1NO.	0	0	0	0	0	0	0	0	0	0	0	0	0	0	0
DR. NURI LANE 2NO.	0	0	0	0	0	0	0	0	0	0	0	0	0	2	2
WARD 018 TOTAL :	0	0	0	0	0	0	0	0	0	0	0	0	0	52	35
WARD 019															
A .G. RD.	0	0	0	0	0	0	0	0	0	0	0	0	0	0	0
A. G RD.	0	0	0	0	0	0	0	0	0	0	0	0	0	0	0
DR . NURI BYE LANE	0	0	0	0	0	0	0	0	0	0	0	0	0	0	0
DR . NURI BYE LANE	0	0	0	0	0	0	0	0	0	0	0	0	0	5	3
L.N. ALTA RD.	0	0	0	0	0	0	0	0	0	0	0	0	0	0	0
P B M RD. 1ST LANE	0	0	0	0	0	0	0	0	0	0	0	0	0	0	0
P B M RD. BYE LANE	0	0	0	0	0	0	0	0	0	0	0	0	0	0	0
P.B.M. RD (P)	0	0	0	0	0	0	0	0	0	0	0	0	0	0	0
SURYA BASTY	0	0	0	0	0	0	0	0	0	0	0	0	0	0	0
WARD 019 TOTAL :	0	0	0	0	0	0	0	0	0	0	0	0	0	5	3
WARD 020															
1NO. S.M RD.	0	0	0	0	0	0	0	0	0	0	0	0	0	0	0

(P) - Part Urban Para i.e , Para appears in more than one Ward

18th ALL INDIA LIVESTOCK CENSUS, AGRICULTURE IMPLEMENTS & MACHINERY, FISHERY STATISTICS, WEST BENGAL

Reference Date : 15.10.2007

HOOGHLY DISTRICT

NAME OF THE URBAN PARA	FODDER AREA: Area under Fodder Crops (In Cottah)			AGRICULTURAL IMPLEMENTS AND MACHINERY / FISHERY: Animal Operated Implements						Fishing Operation				Marketing of Fish	
										Full Time		Part Time			
	Kharif	Rabi	Total	Wooden Plough	Steel Plough	Animal Cart	Leve-ller	Chaff Cutter	No. of Members in the Fishery House-hold	Male	Female	Male	Female	Male	Female
	45	46	47	48	49	50	51	52	53	54	55	56	57	58	59
CHAMPDANI MUNICIPALITY : CHANDANNAGAR SUBDIVISION															
WARD 020															
2NO. S.M RD	0	0	0	0	0	0	0	0	0	0	0	0	0	0	0
3NO S.M RD.	0	0	0	0	0	0	0	0	0	0	0	0	0	0	0
P.B M RD (P)	0	0	0	0	0	0	0	0	0	0	0	0	0	0	0
WARD 020 TOTAL :	0	0	0	0	0	0	0	0	0	0	0	0	0	0	0
WARD 021															
AMBASAN	0	0	0	0	0	0	0	0	0	0	0	0	0	0	0
SUBRATA PALLY	0	0	0	0	0	0	0	0	0	0	0	0	0	0	0
WARD 021 TOTAL :	0	0	0	0	0	0	0	0	0	0	0	0	0	0	0
WARD 022															
BANGASHREE PALLY	0	0	0	0	0	0	0	0	44	14	0	0	0	15	0
BANGASHREE PALLY	0	0	0	0	0	0	0	0	85	24	1	1	0	21	0
KHAN PARA	0	0	0	0	0	0	0	0	5	0	0	0	0	1	0
KHAN PARA	0	0	0	0	0	0	0	0	0	0	0	0	0	1	2
NETAJI PALLY	0	0	0	0	0	0	0	0	23	0	0	0	0	3	0
WARD 022 TOTAL :	0	0	0	0	0	0	0	0	157	38	1	1	0	41	2

(P) - Part Urban Para i.e., Para appears in more than one Ward

CHANDANNAGAR MUNICIPAL CORPORATION

CHANDANNAGAR MUNICIPAL CORPORATION

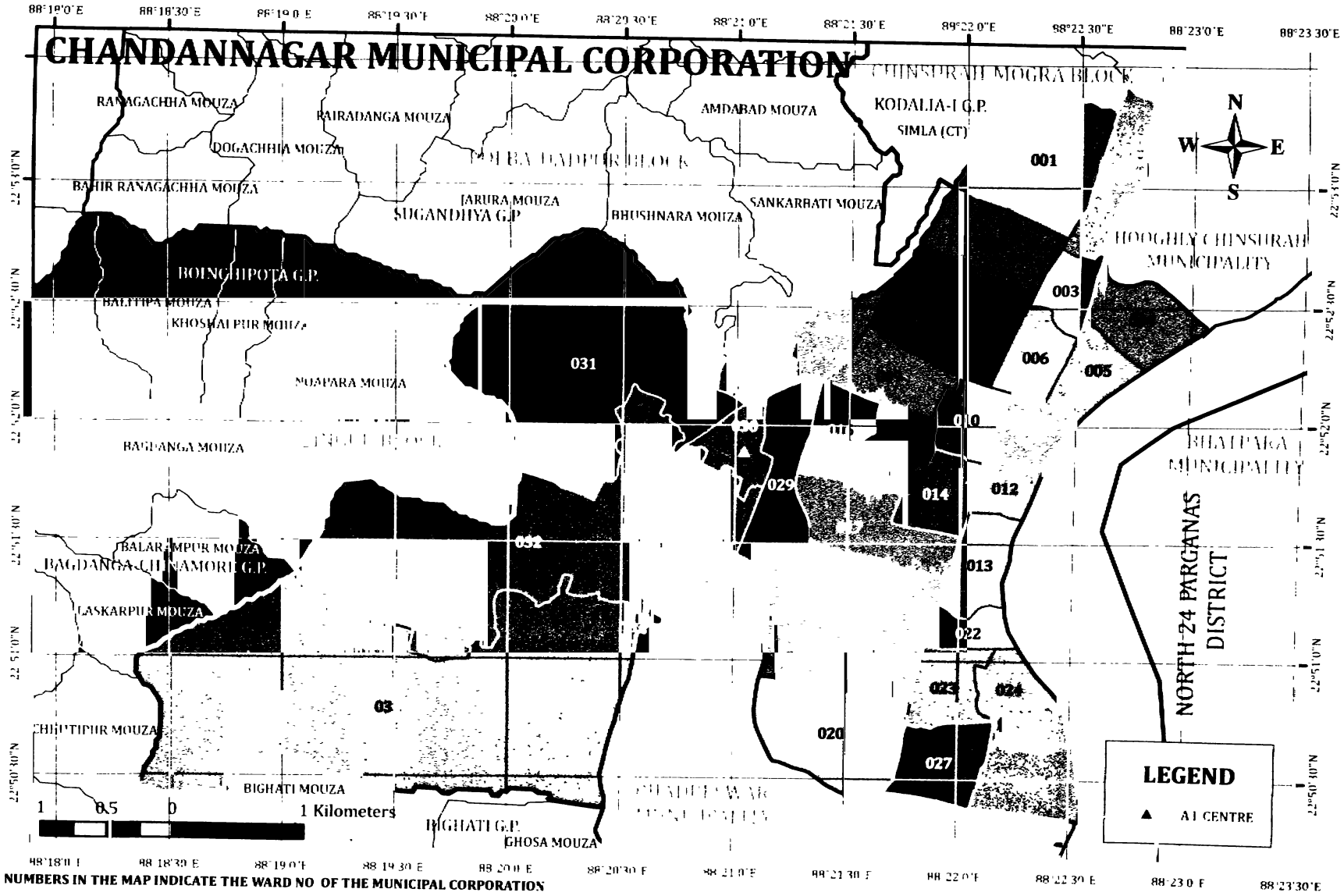

NUMBERS IN THE MAP INDICATE THE WARD NO OF THE MUNICIPAL CORPORATION

Administrative Divisions (in number), 2005

Police Station	Ward	Household	Town
2(P)	33	35,630	1

Population and Density of Population (per sq. kms.), 2001

Population	Density of Population	Area (Sq. K.M.)
1,62,187	7,362	22.30

Population (in number), 2001

Male	Female	Total
84,181	78,006	1,62,187

Percentage of Literates by Sex, 2001

Male	Female	Total
88.50	80.40	84.60

Number of Schools (General Education), 2005-2006

Primary	Middle/High	Higher Secondary
59	4/15	8

Number of Students (General Education), 2005-2006

Class	I to V	VI to VIII	IX to X	XI to XII
Total	9,633	1,305	10,956	7,291

Number of Teachers (General Education), 2005-2006

School	Primary	Junior High	High	Higher Sec.
Total	227	22	170	271

Distribution of Colleges, 2005-2006

Name	No.
Colleges / University	2
Professional & Technical Schools & Colleges	4
Special & Non-Formal Education	3
Total	9

Health Facilities, 2005

Hospital	Health centre	Clinic & Dispensary	Total	Total bed	No. of Doctor
2	-	2	4	280	33

No. of Veterinary Hospitals

State Animal Health Centre	Animal Health Centre	Additional Animal Health Centre	Animal Development Aid Centre	Mobile Animal Health Centre	Artificial Insemination (A.I.) Centre
-	-	-	1	-	1

HOOGHLY DISTRICT

BAR DIAGRAM SHOWING POPULATION OF LIVESTOCK SPECIES IN CHANDANNAGAR MUNICIPAL CORPORATION

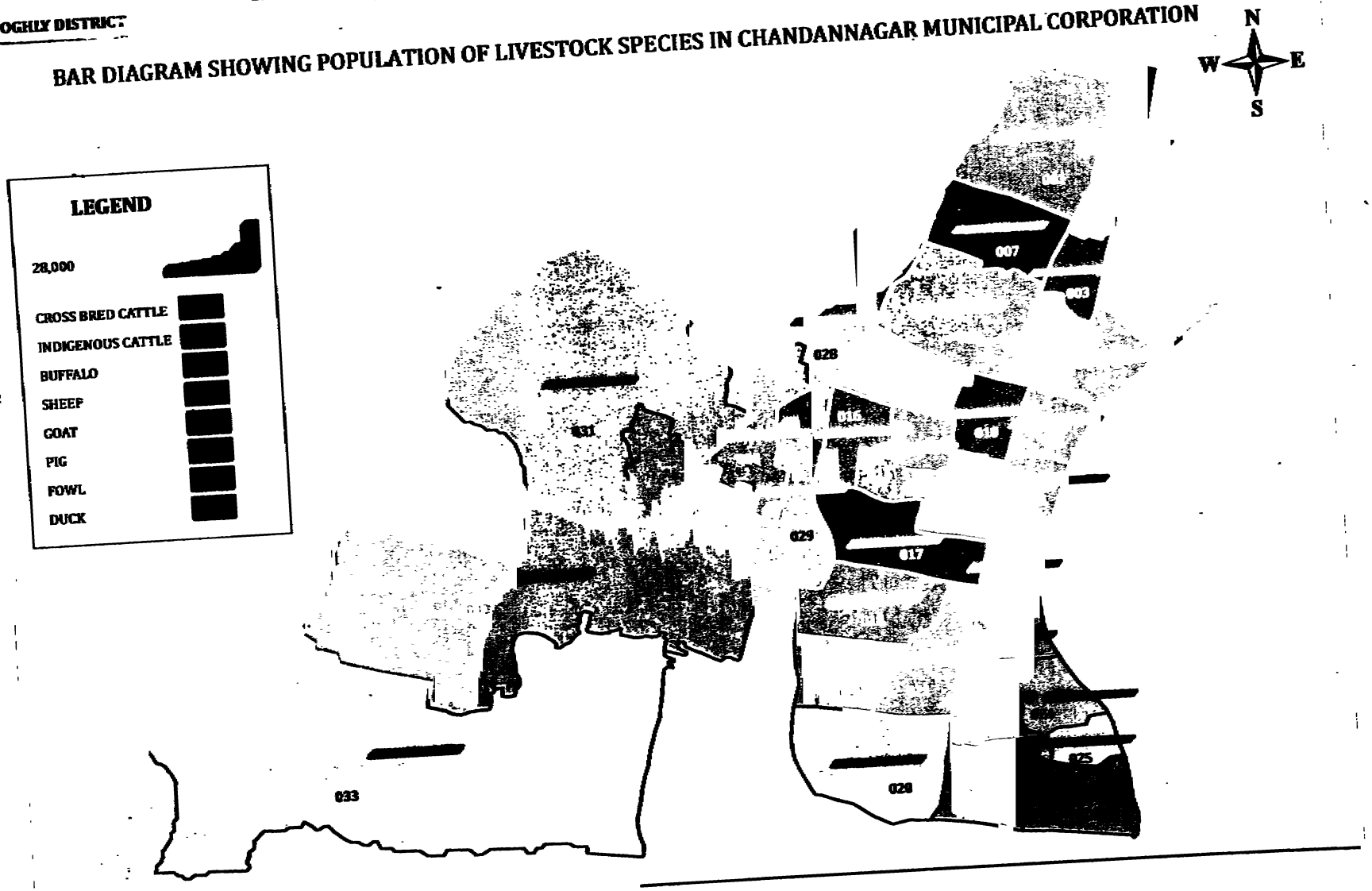

CHANDANNAGAR MUNICIPAL CORPORATION AT A GLANCE

Item	Population (Number)	Number per 1000 Persons (Projected)	[illegible]	[illegible]	[illegible]	[illegible]
Cross-Bred Cattle	2,787	14	127	73	27	29
Indigenous Cattle	107	1	5	232	174	185
Total Cattle	2,894	15	131	305	201	214
Buffalo	589	3	27	10	8	9
Sheep	0	0	0	2	17	18
Goat	2,416	12	110	241	158	168
Pig	268	1	12	9	8	9
Dog	2,643	13	120	25	18	19
Deshi Fowl	2,126	11	97	318	304	324
Improved Fowl	87,482	438	3971	381	241	257
Total Fowl	89,608	449	4068	699	545	580
Deshi Drake, Duck & Duckling	1,210	6	55	266	119	126
Improved Drake, Duck & Duckling	0	0	0	17	9	9
Total Drake, Duck & Duckling	1,210	6	55	283	127	135
Turkey, Quail & Other Poultry Bird	3,463	17	157	7	3	3
Total Poultry Bird	94,281	473	4280	989	675	719
Wooden Plough	0	0	0	15	22	24
Steel Plough	0	0	0	7	7	7
Animal Cart	0	0	0	6	8	9
Leveller	0	0	0	18	22	23
Chaff Cutter	0	0	0	25	12	13
Total No. of Persons of Fishery Households	793	4	36	11	10	10
Total No. of Persons engaged in Fishing Activity :						
Actual Operation in Fishing Activity	58	0	3	2	3	3
Marketing of Fish & Other Fishing Occupation	387	2	18	2	2	2

POPULATION SHARE OF BOVINES AND SMALL ANIMALS

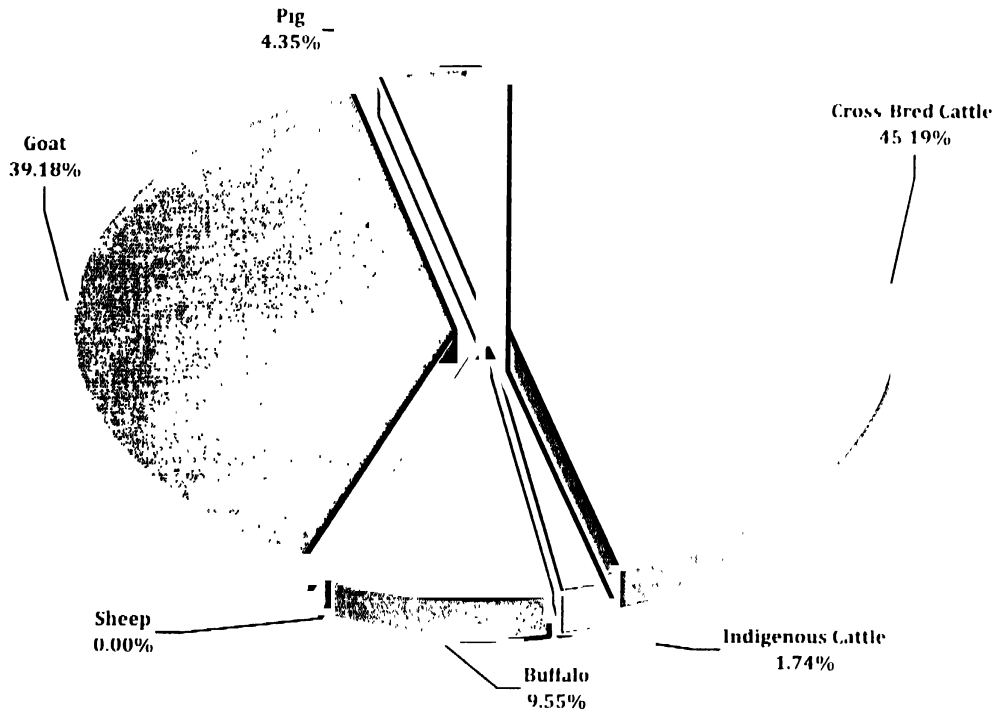

POPULATION SHARE OF FOWL AND DUCK

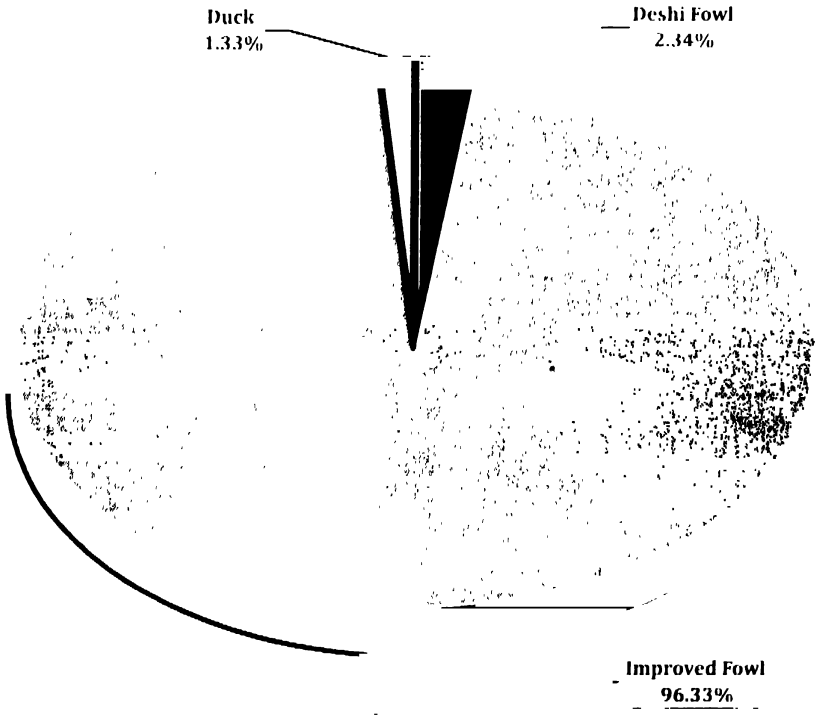

WARDWISE BOVINE POPULATION



18 - PRESENT LIVESTOCK CENSUS, 2007

WARDWISE POPULATION OF SMALL ANIMALS

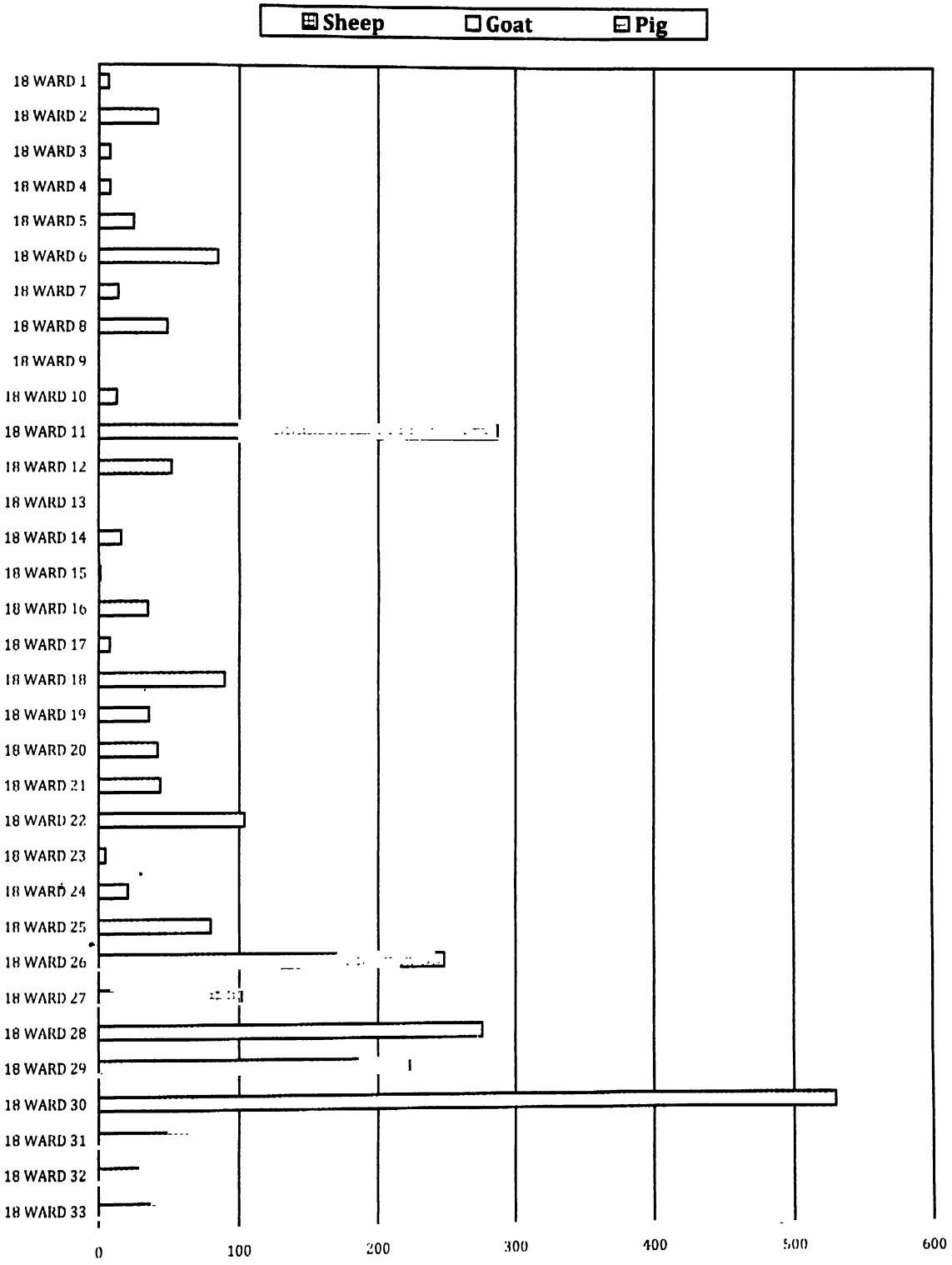

18 - PRESENT LIVESTOCK CENSUS, 2007

WARDWISE POPULATION OF POULTRY BIRDS



18 - PRESENT LIVESTOCK CENSUS, 2007

18th ALL INDIA LIVESTOCK CENSUS, AGRICULTURE IMPLEMENTS AND MACHINERY, FISHERY STATISTICS, WEST BENGAL

Reference Date : 15.10.2007

HOOGHLY DISTRICT

JERSEY CROSS-BRED CATTLE

WARD	MALE JERSEY CROSS-BRED CATTLE							FEMALE JERSEY CROSS-BRED CATTLE							Total Jersey Cross-bred Cattle
	Under 1 year	1 to 2½ years	Over 2½ years (Major use)				Total Male Jersey Cross-bred Cattle	Under 1 year	1 to 2½ years	Over 2½ years			Above 10 years	Total Female Jersey Cross-bred Cattle	
			Used for Breeding only	Mainly used for Agri-culture	Mainly used for Bullock Cart	Others				In milk	Dry	Not calved once			
1	2	3	4	5	6	7	8	9	10	11	12	13	14	15	16
CHANDANNAGAR MUNICIPAL CORPORATION															
WARD NO. 001	14	0	0	0	0	0	14	10	1	28	0	6	1	46	60
WARD NO. 002	9	0	0	0	0	0	9	6	1	23	3	4	0	37	46
WARD NO. 003	4	0	0	0	0	0	4	3	1	11	1	1	0	17	21
WARD NO. 004	5	0	0	0	0	0	5	4	1	11	1	2	0	19	24
WARD NO. 005	6	0	0	0	0	0	6	3	2	13	1	1	0	20	26
WARD NO. 006	6	0	0	0	0	0	6	5	2	18	0	2	0	27	33
WARD NO. 007	3	0	0	0	0	0	3	1	0	6	0	1	0	8	11
WARD NO. 008	4	0	0	0	0	0	4	3	1	10	1	1	0	16	20
WARD NO. 009	11	0	0	0	0	0	11	7	3	28	3	5	0	46	57
WARD NO. 010	2	0	0	0	0	0	2	2	1	8	0	1	2	14	16
WARD NO. 011	4	0	0	0	0	0	4	5	7	9	0	0	0	21	25
WARD NO. 012	4	0	0	0	0	0	4	4	8	8	0	1	0	21	25
WARD NO. 013	0	0	0	0	0	0	0	0	0	0	0	0	0	0	0
WARD NO. 014	1	0	0	0	0	0	1	1	6	2	2	0	0	11	12
WARD NO. 015	8	0	0	0	0	0	8	6	6	12	4	1	0	29	37
WARD NO. 016	1	0	0	0	0	0	1	2	3	4	0	0	0	9	10
WARD NO. 017	3	0	0	0	0	0	3	3	2	5	0	0	0	10	13
WARD NO. 018	4	2	0	0	0	0	6	6	5	11	0	1	0	23	29
WARD NO. 019	2	0	0	0	0	0	2	2	5	4	0	2	0	13	15

18th ALL INDIA LIVESTOCK CENSUS, AGRICULTURE IMPLEMENTS AND MACHINERY, FISHERY STATISTICS, WEST BENGAL

HOOGHLY DISTRICT

JERSEY CROSS-BRED CATTLE

Reference Date : 15.10.2007

WARD	MALE JERSEY CROSS-BRED CATTLE							FEMALE JERSEY CROSS-BRED CATTLE							Total Jersey Cross-bred Cattle
	Under 1 year	1 to 2½ years	Over 2½ years (Major use)				Total Male Jersey Cross-bred Cattle	Under 1 year	1 to 2½ years	Over 2½ years			Above 10 years	Total Female Jersey Cross-bred Cattle	
			Used for Breeding only	Mainly used for Agri-culture	Mainly used for Bullock Cart	Others				In milk	Dry	Not calved once			
1	2	3	4	5	6	7	8	9	10	11	12	13	14	15	16
WARD NO. 020	1	0	0	0	0	0	1	7	3	9	5	0	0	24	25
WARD NO. 021	5	1	0	0	0	0	6	1	1	5	3	1	0	11	17
WARD NO. 022	2	0	0	0	0	0	2	2	4	4	0	2	0	12	14
WARD NO. 023	1	1	0	0	0	0	2	3	5	4	0	1	0	13	15
WARD NO. 024	0	0	0	0	0	0	0	0	0	0	0	0	0	0	0
WARD NO. 025	7	0	0	0	0	0	7	3	7	10	2	5	0	27	34
WARD NO. 026	8	0	0	0	0	0	8	12	10	23	1	5	0	51	59
WARD NO. 027	3	0	0	0	0	0	3	4	4	6	2	0	0	16	19
WARD NO. 028	39	0	0	0	0	0	39	50	16	101	2	28	3	200	239
WARD NO. 029	49	0	0	0	0	0	49	41	25	123	2	28	2	221	270
WARD NO. 030	39	0	0	0	0	0	39	36	15	118	3	24	0	196	235
WARD NO. 031	6	0	0	0	0	0	6	11	0	21	2	7	0	41	47
WARD NO. 032	7	0	0	0	0	0	7	11	4	24	1	5	0	45	52
WARD NO. 033	4	0	0	0	0	0	4	7	1	10	0	0	0	18	22
CHANDANNAGAR MUNICIPAL CORPORATION TOT :	262	4	0	0	0	0	266	261	150	669	39	135	8	1,262	1,528

18th ALL INDIA LIVESTOCK CENSUS, AGRICULTURE IMPLEMENTS AND MACHINERY, FISHERY STATISTICS, WEST BENGAL

HOOGHLY DISTRICT

Reference Date : 15.10.2007

HOLSTEIN FRIESIAN CROSS-BRED CATTLE

WARD	MALE HOLSTEIN FRIESIAN CROSS-BRED CATTLE							FEMALE HOLSTEIN FRIESIAN CROSS-BRED CATTLE							Total Holstein Friesian Cross-bred Cattle
	Under 1 year	1 to 2½ years	Over 2½ years (Major use)				Total Male Holstein Friesian Cross-bred Cattle	Under 1 year	1 to 2½ years	Over 2½ years			Above 10 years	Total Female Holstein Friesian Cross-bred Cattle	
			Used for Breeding only	Mainly used for Agri-culture	Mainly used for Bullock Cart	Others				In milk	Dry	Not calved once			
1	17	18	19	20	21	22	23	24	25	26	27	28	29	30	31
CHANDANNAGAR MUNICIPAL CORPORATION															
WARD NO. 001	15	1	0	0	0	0	16	13	5	35	3	3	1	60	76
WARD NO. 002	7	0	0	0	0	0	7	5	2	19	3	2	0	31	38
WARD NO. 003	2	0	0	0	0	0	2	2	1	6	1	2	0	12	14
WARD NO. 004	6	0	0	0	0	0	6	4	2	16	1	3	1	27	33
WARD NO 005	5	0	0	0	0	0	5	2	1	9	0	2	0	14	19
WARD NO. 006	8	0	0	0	0	0	8	5	2	22	2	3	0	34	42
WARD NO. 007	3	0	0	0	0	0	3	1	2	6	0	2	0	11	14
WARD NO. 008	4	0	0	0	0	0	4	4	1	12	0	4	0	21	25
WARD NO. 009	7	0	0	0	0	0	7	4	2	14	0	4	0	24	31
WARD NO. 010	2	0	0	0	0	0	2	1	1	4	0	1	0	7	9
WARD NO. 011	3	0	0	0	0	0	3	2	8	5	0	0	0	15	18
WARD NO. 012	0	0	0	0	0	0	0	0	0	0	0	0	0	0	0
WARD NO. 013	4	0	0	0	0	0	4	4	3	5	1	1	0	14	18
WARD NO. 014	0	0	0	0	0	0	0	0	0	0	0	0	0	0	0
WARD NO 015	6	2	0	0	0	0	8	6	4	10	1	0	0	21	29
WARD NO. 016	0	0	0	0	0	0	0	0	0	0	0	0	0	0	0
WARD NO. 017	0	0	0	0	0	0	0	0	0	0	0	0	0	0	0
WARD NO. 018	3	0	0	0	0	0	3	5	8	8	0	2	0	23	26
WARD NO. 019	0	0	0	0	0	0	0	0	0	0	0	0	0	0	0

18th ALL INDIA LIVESTOCK CENSUS, AGRICULTURE IMPLEMENTS AND MACHINERY, FISHERY STATISTICS, WEST BENGAL

HOOGHLY DISTRICT

Reference Date : 15.10.2007

HOLSTEIN FRIESIAN CROSS-BRED CATTLE

WARD	MALE HOLSTEIN FRIESIAN CROSS-BRED CATTLE							FEMALE HOLSTEIN FRIESIAN CROSS-BRED CATTLE							Total Holstein Friesian Cross-bred Cattle
	Under 1 year	1 to 2½ years	Over 2½ years (Major use)				Total Male Holstein Friesian Cross-bred Cattle	Under 1 year	1 to 2½ years	Over 2½ years			Above 10 years	Total Female Holstein Friesian Cross-bred Cattle	
			Used for Breeding only	Mainly used for Agri-culture	Mainly used for Bullock Cart	Others				In milk	Dry	Not calved once			
1	17	18	19	20	21	22	23	24	25	26	27	28	29	30	31
WARD NO. 020	2	2	0	0	0	0	4	5	4	5	2	0	0	16	20
WARD NO. 021	3	2	0	0	0	0	5	5	4	11	3	2	0	25	30
WARD NO. 022	7	1	0	0	0	0	8	11	2	15	2	4	0	34	42
WARD NO. 023	0	0	0	0	0	0	0	1	1	1	0	0	0	3	3
WARD NO. 024	7	0	0	0	0	0	7	7	9	14	2	3	0	35	42
WARD NO. 025	2	0	0	0	0	0	2	4	3	6	0	2	0	15	17
WARD NO. 026	0	0	0	0	0	0	0	0	0	0	0	0	0	0	0
WARD NO. 027	1	0	0	0	0	0	1	0	0	1	0	0	0	1	2
WARD NO. 028	39	0	0	0	0	0	39	42	16	94	0	24	3	179	218
WARD NO. 029	31	0	0	0	0	0	31	23	6	75	0	13	0	117	148
WARD NO. 030	31	0	0	0	0	0	31	28	11	94	4	18	4	159	190
WARD NO. 031	6	0	0	0	0	0	6	6	3	15	2	5	0	31	37
WARD NO. 032	6	0	0	0	0	0	6	9	4	21	2	2	0	38	44
WARD NO. 033	4	0	0	0	0	0	4	3	3	13	0	1	1	21	25
CHANDANNAGAR MUNICIPAL CORPORATION TOT :	214	8	0	0	0	0	222	202	108	536	29	103	10	986	1,210

18th ALL INDIA LIVESTOCK CENSUS, AGRICULTURE IMPLEMENTS AND MACHINERY, FISHERY STATISTICS, WEST BENGAL

HOOGHLY DISTRICT

Reference Date : 15.10.2007

OTHER CROSS-BRED CATTLE

WARD	MALE OTHER CROSS-BRED CATTLE							FEMALE OTHER CROSS-BRED CATTLE							Total Other Cross-bred Cattle	Total Cross-bred Cattle
	Under 1 year	1 to 2½ years	Over 2½ years (Major use)				Total Male Other Cross-bred Cattle	Under 1 year	1 to 2½ years	Over 2½ years			Above 10 years	Total Female Other Cross-bred Cattle		
			Used for Breeding only	Mainly used for Agri-culture	Mainly used for Bullock Cart	Others				In milk	Dry	Not calved once				
1	32	33	34	35	36	37	38	39	40	41	42	43	44	45	46	47
CHANDANNAGAR MUNICIPAL CORPORATION																
WARD NO. 001	0	0	0	0	0	0	0	0	0	0	0	0	0	0	0	136
WARD NO. 002	0	0	0	0	0	0	0	0	0	0	0	0	0	0	0	84
WARD NO. 003	0	0	0	0	0	0	0	0	0	0	0	0	0	0	0	35
WARD NO 004	0	0	0	0	0	0	0	0	0	0	0	0	0	0	0	57
WARD NO. 005	0	0	0	0	0	0	0	0	0	0	0	0	0	0	0	45
WARD NO. 006	0	0	0	0	0	0	0	0	0	0	0	0	0	0	0	75
WARD NO. 007	0	0	0	0	0	0	0	0	0	0	0	0	0	0	0	25
WARD NO. 008	7	0	0	0	0	0	7	6	2	20	0	5	0	33	40	85
WARD NO. 009	0	0	0	0	0	0	0	0	0	0	0	0	0	0	0	88
WARD NO. 010	0	0	0	0	0	0	0	0	0	0	0	0	0	0	0	25
WARD NO. 011	0	0	0	0	0	0	0	0	0	0	0	0	0	0	0	43
WARD NO. 012	0	0	0	0	0	0	0	0	0	0	0	0	0	0	0	25
WARD NO. 013	0	0	0	0	0	0	0	0	0	0	0	0	0	0	0	18
WARD NO. 014	0	0	0	0	0	0	0	0	0	0	0	0	0	0	0	12
WARD NO 015	0	0	0	0	0	0	0	0	0	0	0	0	0	0	0	66
WARD NO. 016	0	0	0	0	0	0	0	0	0	0	0	0	0	0	0	10
WARD NO. 017	0	0	0	0	0	0	0	0	0	0	0	0	0	0	0	13
WARD NO. 018	0	0	0	0	0	0	0	0	0	0	0	0	0	0	0	55
WARD NO. 019	0	0	0	0	0	0	0	0	0	0	0	0	0	0	0	15

18th ALL INDIA LIVESTOCK CENSUS, AGRICULTURE IMPLEMENTS AND MACHINERY, FISHERY STATISTICS, WEST BENGAL

Reference Date : 15.10.2007

HOOGHLY DISTRICT

INDIGENOUS CATTLE

WARD	MALE INDIGENOUS CATTLE							FEMALE INDIGENOUS CATTLE						
	Under 1 year	1 to 3 years	Over 3 years (Major work basis)				Total Male Indigenous Cattle	Under 1 year	1 to 3 years	Over 3 years			Above 10 years	Total Female Indigenous Cattle
			Used for Breeding only	Mainly used for Agri-culture	Mainly used for Bullock Cart	Others				In milk	Dry	Not calved once		
1	48	49	50	51	52	53	54	55	56	57	58	59	60	61
WARD NO. 020	4	3	0	0	0	0	7	6	2	7	0	0	0	15
WARD NO. 021	1	0	0	0	0	0	1	1	0	2	0	0	0	3
WARD NO. 022	0	0	0	0	0	0	0	0	0	0	0	0	0	0
WARD NO. 023	0	0	0	0	0	0	0	0	0	0	0	0	0	0
WARD NO. 024	0	0	0	0	0	0	0	0	0	0	0	0	0	0
WARD NO. 025	0	0	0	0	0	0	0	0	0	0	0	0	0	0
WARD NO. 026	0	0	0	0	0	0	0	2	2	2	0	0	0	6
WARD NO. 027	0	0	0	0	0	0	0	0	0	0	0	0	0	0
WARD NO. 028	8	0	0	0	0	0	8	10	1	23	5	0	0	39
WARD NO. 029	4	0	0	0	0	0	4	2	0	7	0	0	1	10
WARD NO. 030	0	0	0	0	0	0	0	0	0	0	0	0	0	0
WARD NO. 031	0	0	0	0	0	0	0	0	0	0	0	0	0	0
WARD NO. 032	0	0	0	0	0	0	0	0	0	0	0	0	0	0
WARD NO. 033	0	0	0	0	0	0	0	0	0	0	0	0	0	0
CHANDANNAGAR MUNICIPAL CORPORATION TOT :	19	3	0	0	0	0	22	23	11	45	5	0	1	85

18th ALL INDIA LIVESTOCK CENSUS, AGRICULTURE IMPLEMENTS AND MACHINERY, FISHERY STATISTICS, WEST BENGAL

Reference Date : 15.10.2007

HOOGHLY DISTRICT

BREEDWISE INDIGENOUS CATTLE AND UTILISATION OF MILK

WARD	BREEDWISE BREAKUP OF TOTAL INDIGENOUS CATTLE							Total Indigenous Cattle	Total Cattle	Milk Consumed as fluid milk by the producer household (Daily Kg.)	Sold as fluid milk (Daily Kg.)			Milk Converted into milk products (Daily Kg.)
	Indigenous Breed Cattle					Total Indigenous Breed Cattle	Total Non-descript (Bengal) Cattle				Direct to Consumer	Through Co-opera-tive	To Middle man	
	Total No. of Shahiwal	Total No. of Hariana	Total No. of Siri	Total No. of Gir	Total Red Sindhi & Others									
1	62	63	64	65	66	67	68	69	70	71	72	73	74	75
CHANDANNAGAR MUNICIPAL CORPORATION														
WARD NO. 001	0	0	0	0	0	0	0	0	136	60	249	0	229	119
WARD NO 002	0	0	0	0	0	0	0	0	84	32	222	0	19	0
WARD NO. 003	0	0	0	0	0	0	0	0	35	9	93	0	8	0
WARD NO. 004	0	0	0	0	0	0	0	0	57	20	175	0	10	16
WARD NO. 005	0	0	0	0	0	0	0	0	45	20	139	0	7	0
WARD NO. 006	0	0	0	0	0	0	0	0	75	49	232	0	49	80
WARD NO. 007	0	0	0	0	0	0	0	0	25	17	59	0	7	16
WARD NO. 008	0	0	0	0	0	0	0	0	85	31	77	0	42	0
WARD NO. 009	0	0	0	0	0	0	0	0	88	36	249	0	21	0
WARD NO. 010	0	0	0	0	0	0	0	0	25	10	86	0	52	16
WARD NO. 011	0	0	0	0	0	0	0	0	43	21	74	0	0	0
WARD NO. 012	0	11	0	0	0	11	0	11	36	14	54	0	0	0
WARD NO. 013	0	0	0	0	0	0	0	0	18	7	23	0	0	0
WARD NO. 014	0	0	0	0	0	0	0	0	12	3	12	0	0	0
WARD NO 015	0	0	0	0	0	0	0	0	66	17	47	0	0	57
WARD NO 016	3	0	0	0	0	3	0	3	13	4	16	0	0	15
WARD NO. 017	0	0	0	0	0	0	0	0	13	6	30	0	0	0
WARD NO. 018	0	0	0	0	0	0	0	0	55	34	88	0	0	33
WARD NO. 019	0	0	0	0	0	0	0	0	15	6	21	0	0	0

18th ALL INDIA LIVESTOCK CENSUS, AGRICULTURE IMPLEMENTS AND MACHINERY, FISHERY STATISTICS, WEST BENGAL

HOOGHLY DISTRICT

Reference Date : 15.10.2007

BREEDWISE INDIGENOUS CATTLE AND UTILISATION OF MILK

WARD	BREEDWISE BREAKUP OF TOTAL INDIGENOUS CATTLE							Total Indigenous Cattle	Total Cattle	Milk Consumed as fluid milk by the producer household (Daily Kg.)	Sold as fluid milk (Daily Kg.)			Milk Converted into milk products (Daily Kg.)
	Indigenous Breed Cattle					Total Indigenous Breed Cattle	Total Non-descript (Bengal) Cattle				Direct to Consumer	Through Co-opera-tive	To Middle man	
	Total No. of Shahiwal	Total No. of Hariana	Total No. of Siri	Total No. of Gir	Total Red Sindhi & Others									
1	62	63	64	65	66	67	68	69	70	71	72	73	74	75
WARD NO. 020	7	10	0	5	0	22	0	22	67	25	59	0	0	48
WARD NO. 021	0	0	0	0	0	0	4	4	60	22	49	0	0	75
WARD NO. 022	0	0	0	0	0	0	0	0	56	29	116	0	0	52
WARD NO. 023	0	0	0	0	0	0	0	0	18	5	47	0	0	0
WARD NO. 024	0	0	0	0	0	0	0	0	42	12	68	0	0	23
WARD NO. 025	0	0	0	0	0	0	0	0	51	16	93	0	0	94
WARD NO. 026	0	6	0	0	0	6	0	6	65	82	403	0	0	609
WARD NO. 027	0	0	0	0	0	0	0	0	21	11	32	0	0	0
WARD NO. 028	0	0	0	0	0	0	47	47	504	311	223	0	877	123
WARD NO. 029	0	0	0	0	0	0	14	14	432	300	569	0	466	114
WARD NO. 030	0	0	0	0	0	0	0	0	425	267	586	0	551	159
WARD NO. 031	0	0	0	0	0	0	0	0	84	49	30	0	147	0
WARD NO. 032	0	0	0	0	0	0	0	0	96	50	69	0	165	29
WARD NO. 033	0	0	0	0	0	0	0	0	47	29	142	0	111	77
CHANDANNAGAR MUNICIPAL CORPORATION TOT :	10	27	0	5	0	42	65	107	2,894	1,604	4,432	0	2,761	1,755

18th ALL INDIA LIVESTOCK CENSUS, AGRICULTURE IMPLEMENTS AND . .ACHINERY, FISHERY STATISTICS, WEST BENGAL

Reference Date : 15.10.2007

HOOGHLY DISTRICT

BUFFALO AND YAK

WARD	MALE BUFFALO							FEMALE BUFFALO							Total Buffalo	Total Yak
	Under 1 year	1 to 3 years	Over 3 years (Major work basis)				Total Male Buffalo	Under 1 year	1 to 3 years	Over 3 years			Above 10 years	Total Female Buffalo		
			Used for Breeding only	Mainly used for Agri-culture	Mainly used for Bullock Cart	Others				In milk	Dry	Not calved once				
1	76	77	78	79	80	81	82	83	84	85	86	87	88	89	90	91
CHANDANNAGAR MUNICIPAL CORPORATION																
WARD NO. 001	10	0	2	0	0	0	12	16	4	44	4	7	0	75	87	0
WARD NO. 002	0	0	0	0	0	0	0	0	0	0	0	0	0	0	0	0
WARD NO. 003	0	0	0	0	0	0	0	0	0	0	0	0	0	0	0	0
WARD NO. 004	3	0	0	0	0	0	3	1	0	7	1	1	0	10	13	0
WARD NO. 005	1	0	0	0	0	0	1	1	0	2	1	0	0	4	5	0
WARD NO. 006	6	0	1	0	0	0	7	5	0	23	1	1	0	30	37	0
WARD NO. 007	0	0	0	0	0	0	0	0	0	2	0	0	0	2	2	0
WARD NO. 008	0	0	0	0	0	0	0	0	0	0	0	0	0	0	0	0
WARD NO. 009	2	0	0	0	0	0	2	1	0	6	0	0	0	7	9	0
WARD NO. 010	2	0	0	0	0	0	2	2	0	12	1	1	0	16	18	0
WARD NO. 011	0	0	0	0	0	0	0	0	0	0	0	0	0	0	0	0
WARD NO. 012	0	0	0	0	0	0	0	0	0	0	0	0	0	0	0	0
WARD NO. 013	0	0	0	0	0	0	0	0	0	0	0	0	0	0	0	0
WARD NO. 014	0	0	0	0	0	0	0	0	0	0	0	0	0	0	0	0
WARD NO 015	0	0	0	0	0	0	0	0	2	0	0	0	0	2	2	0
WARD NO. 016	0	0	0	0	0	0	0	0	0	0	0	0	0	0	0	0
WARD NO. 017	0	0	0	0	0	0	0	0	0	0	0	0	0	0	0	0
WARD NO. 018	0	0	0	0	0	0	0	1	3	1	0	4	0	9	9	0
WARD NO. 019	0	0	0	0	0	0	0	0	0	0	0	0	0	0	0	0

18th ALL INDIA LIVESTOCK CENSUS, AGRICULTURE IMPLEMENTS AND MACHINERY, FISHERY STATISTICS, WEST BENGAL

HOOGHLY DISTRICT

BUFFALO AND YAK

Reference Date : 15.10.2007

WARD	MALE BUFFALO							FEMALE BUFFALO							Total Buffalo	Total Yak
	Under 1 year	1 to 3 years	Over 3 years (Major work basis)				Total Male Buffalo	Under 1 year	1 to 3 years	Over 3 years			Above 10 years	Total Female Buffalo		
			Used for Breeding only	Mainly used for Agri-culture	Mainly used for Bullock Cart	Others				In milk	Dry	Not calved once				
1	76	77	78	79	80	81	82	83	84	85	86	87	88	89	90	91
WARD NO. 020	0	0	0	0	0	0	0	0	0	0	0	0	0	0	0	0
WARD NO. 021	0	0	0	0	0	0	0	2	2	2	2	0	0	8	8	0
WARD NO. 022	2	0	0	0	0	0	2	4	2	6	0	2	0	14	16	0
WARD NO. 023	0	0	0	0	0	0	0	2	1	2	0	0	0	5	5	0
WARD NO. 024	0	0	0	0	0	0	0	0	0	0	0	0	0	0	0	0
WARD NO. 025	3	0	0	0	0	0	3	5	3	8	1	3	0	20	23	0
WARD NO. 026	20	0	0	0	0	0	20	54	33	94	10	15	0	206	226	0
WARD NO. 027	0	0	0	0	0	0	0	0	0	0	0	0	0	0	0	0
WARD NO. 028	2	0	0	0	0	0	2	2	0	19	0	0	0	21	23	0
WARD NO. 029	2	0	0	0	0	0	2	3	0	17	0	0	0	20	22	0
WARD NO. 030	2	0	0	0	0	0	2	1	0	21	0	0	0	22	24	0
WARD NO. 031	0	0	0	0	0	0	0	0	0	0	0	0	0	0	0	0
WARD NO. 032	1	0	0	0	0	0	1	1	0	3	0	0	0	4	5	0
WARD NO. 033	8	0	1	0	0	0	9	8	0	33	0	5	0	46	55	0
CHANDANNAGAR MUNICIPAL CORPORATION TOT :	64	0	4	0	0	0	68	109	50	302	21	39	0	521	589	0

18th ALL INDIA LIVESTOCK CENSUS, AGRICULTURE IMPLEMENTS AND MACHINERY, FISHERY STATISTICS, WEST BENGAL

HOOGHLY DISTRICT

SHEEP

Reference Date : 15.10.2007

WARD	CROSS-BRED SHEEP							INDIGENOUS SHEEP							Total Sheep
	MALE			FEMALE			Total Cross-bred Sheep	MALE			FEMALE			Total Indigenous Sheep	
	Upto 6 months	6 months & above	Total Male	Upto 6 months	6 months & above	Total Female		Upto 6 months	6 months & above	Total Male	Upto 6 months	6 months & above	Total Female		
1	92	93	94	95	96	97	98	99	100	101	102	103	104	105	106
CHANDANNAGAR MUNICIPAL CORPORATION															
WARD NO. 001	0	0	0	0	0	0	0	0	0	0	0	0	0	0	0
WARD NO. 002	0	0	0	0	0	0	0	0	0	0	0	0	0	0	0
WARD NO. 003	0	0	0	0	0	0	0	0	0	0	0	0	0	0	0
WARD NO. 004	0	0	0	0	0	0	0	0	0	0	0	0	0	0	0
WARD NO. 005	0	0	0	0	0	0	0	0	0	0	0	0	0	0	0
WARD NO. 006	0	0	0	0	0	0	0	0	0	0	0	0	0	0	0
WARD NO. 007	0	0	0	0	0	0	0	0	0	0	0	0	0	0	0
WARD NO. 008	0	0	0	0	0	0	0	0	0	0	0	0	0	0	0
WARD NO. 009	0	0	0	0	0	0	0	0	0	0	0	0	0	0	0
WARD NO 010	0	0	0	0	0	0	0	0	0	0	0	0	0	0	0
WARD NO. 011	0	0	0	0	0	0	0	0	0	0	0	0	0	0	0
WARD NO. 012	0	0	0	0	0	0	0	0	0	0	0	0	0	0	0
WARD NO. 013	0	0	0	0	0	0	0	0	0	0	0	0	0	0	0
WARD NO. 014	0	0	0	0	0	0	0	0	0	0	0	0	0	0	0
WARD NO. 015	0	0	0	0	0	0	0	0	0	0	0	0	0	0	0
WARD NO. 016	0	0	0	0	0	0	0	0	0	0	0	0	0	0	0
WARD NO. 017	0	0	0	0	0	0	0	0	0	0	0	0	0	0	0
WARD NO. 018	0	0	0	0	0	0	0	0	0	0	0	0	0	0	0
WARD NO. 019	0	0	0	0	0	0	0	0	0	0	0	0	0	0	0

18th ALL INDIA LIVESTOCK CENSUS, AGRICULTURE IMPLEMENTS AND MACHINERY, FISHERY STATISTICS, WEST BENGAL

HOOGHLY DISTRICT

SHEEP

Reference Date : 15.10.2007

WARD	CROSS-BRED SHEEP							INDIGENOUS SHEEP							Total Sheep
	MALE			FEMALE			Total Cross-bred Sheep	MALE			FEMALE			Total Indigenous Sheep	
	Upto 6 months	6 months & above	Total Male	Upto 6 months	6 months & above	Total Female		Upto 6 months	6 months & above	Total Male	Upto 6 months	6 months & above	Total Female		
1	92	93	94	95	96	97	98	99	100	101	102	103	104	105	106
WARD NO. 020	0	0	0	0	0	0	0	0	0	0	0	0	0	0	0
WARD NO. 021	0	0	0	0	0	0	0	0	0	0	0	0	0	0	0
WARD NO. 022	0	0	0	0	0	0	0	0	0	0	0	0	0	0	0
WARD NO. 023	0	0	0	0	0	0	0	0	0	0	0	0	0	0	0
WARD NO. 024	0	0	0	0	0	0	0	0	0	0	0	0	0	0	0
WARD NO. 025	0	0	0	0	0	0	0	0	0	0	0	0	0	0	0
WARD NO. 026	0	0	0	0	0	0	0	0	0	0	0	0	0	0	0
WARD NO. 027	0	0	0	0	0	0	0	0	0	0	0	0	0	0	0
WARD NO. 028	0	0	0	0	0	0	0	0	0	0	0	0	0	0	0
WARD NO. 029	0	0	0	0	0	0	0	0	0	0	0	0	0	0	0
WARD NO. 030	0	0	0	0	0	0	0	0	0	0	0	0	0	0	0
WARD NO. 031	0	0	0	0	0	0	0	0	0	0	0	0	0	0	0
WARD NO. 032	0	0	0	0	0	0	0	0	0	0	0	0	0	0	0
WARD NO. 033	0	0	0	0	0	0	0	0	0	0	0	0	0	0	0
CHANDANNAGAR MUNICIPAL CORPORATION TOT :	0	0	0	0	0	0	0	0	0	0	0	0	0	0	0

18th ALL INDIA LIVESTOCK CENSUS, AGRICULTURE IMPLEMENTS AND MACHINERY, FISHERY STATISTICS, WEST BENGAL

HOOGHLY DISTRICT — **GOAT** — **Reference Date : 15.10.2007**

WARD	MALE GOAT			FEMALE GOAT			Total Goat	BREEDWISE BREAKUP OF TOTAL GOAT		
	Under 1 year	1 year & above	Total Male	Under 1 year	1 year & above	Total Female		Bengal Breed Goat	Jamunapari Breed Goat	Other Breed Goat
1	107	108	109	110	111	112	113	114	115	116
CHANDANNAGAR MUNICIPAL CORPORATION										
WARD NO. 001	1	0	1	2	4	2	7	7	0	0
WARD NO. 002	3	0	3	14	25	14	42	42	0	0
WARD NO. 003	1	0	1	3	4	3	8	8	0	0
WARD NO. 004	1	0	1	3	4	3	8	8	0	0
WARD NO. 005	3	0	3	9	13	9	25	25	0	0
WARD NO. 006	13	2	15	25	45	25	85	85	0	0
WARD NO. 007	3	0	3	3	8	3	14	14	0	0
WARD NO. 008	4	0	4	15	30	15	49	49	0	0
WARD NO. 009	0	0	0	0	0	0	0	0	0	0
WARD NO. 010	2	0	2	4	7	4	13	13	0	0
WARD NO 011	23	28	51	39	34	39	124	124	0	0
WARD NO. 012	9	7	16	21	15	21	52	52	0	0
WARD NO. 013	0	0	0	0	0	0	0	0	0	0
WARD NO. 014	1	1	2	7	7	7	16	16	0	0
WARD NO. 015	0	0	0	0	1	0	1	1	0	0
WARD NO 016	5	4	9	14	12	14	35	35	0	0
WARD NO. 017	0	1	1	3	4	3	8	8	0	0
WARD NO. 018	10	13	23	42	25	42	90	90	0	0
WARD NO. 019	8	3	11	10	15	10	36	36	0	0

18th ALL INDIA LIVESTOCK CENSUS, AGRICULTURE IMPLEMENTS AND MACHINERY, FISHERY STATISTICS, WEST BENGAL

HOOGHLY DISTRICT

GOAT

Reference Date : 15.10.2007

WARD	MALE GOAT			FEMALE GOAT			Total Goat	BREEDWISE BREAKUP OF TOTAL GOAT		
	Under 1 year	1 year & above	Total Male	Under 1 year	1 year & above	Total Female		Bengal Breed Goat	Jamunapari Breed Goat	Other Breed Goat
1	107	108	109	110	111	112	113	114	115	116
WARD NO. 020	6	5	11	8	23	8	42	30	12	12
WARD NO. 021	8	15	23	9	12	9	44	41	3	3
WARD NO. 022	19	2	21	44	39	44	104	104	0	0
WARD NO. 023	0	0	0	2	3	2	5	5	0	0
WARD NO. 024	2	3	5	2	14	2	21	21	0	0
WARD NO. 025	13	10	23	21	36	21	80	80	0	0
WARD NO. 026	29	14	43	76	53	76	172	0	172	172
WARD NO. 027	12	22	34	18	26	18	78	78	0	0
WARD NO. 028	53	0	53	77	146	77	276	276	0	0
WARD NO. 029	46	3	49	56	115	56	220	220	0	0
WARD NO. 030	68	6	74	144	312	144	530	530	0	0
WARD NO. 031	18	0	18	29	37	29	84	84	0	0
WARD NO. 032	18	0	18	25	33	25	76	76	0	0
WARD NO. 033	6	0	6	19	46	19	71	71	0	0
CHANDANNAGAR MUNICIPAL CORPORATION TOT :	385	139	524	744	1,148	744	2,416	2,229	187	187

18th ALL INDIA LIVESTOCK CENSUS, AGRICULTURE IMPLEMENTS AND MACHINERY, FISHERY STATISTICS, WEST BENGAL

HOOGHLY DISTRICT

Reference Date : 15.10.2007

HORSE AND PONNY, MULE, DONKEY

WARD	MALE HORSE & PONNY				FEMALE HORSE & PONNY			Total Horse and Ponny	MULE			DONKEY		
	Under 3 years	3 years & above		Total Male	Under 3 years	3 years & above	Total Female		Under 3 years	3 years & above	Total Mule	Under 3 years	3 years & above	Total Donkey
		Used for Cart	Used for Sports											
1	117	118	119	120	121	122	123	124	125	126	127	128	129	130
CHANDANNAGAR MUNICIPAL CORPORATION														
WARD NO. 001	0	0	0	0	0	0	0	0	0	0	0	0	0	0
WARD NO. 002	0	0	0	0	0	0	0	0	0	0	0	0	0	0
WARD NO. 003	0	0	0	0	0	0	0	0	0	0	0	0	0	0
WARD NO. 004	0	0	0	0	0	0	0	0	0	0	0	0	0	0
WARD NO. 005	0	0	0	0	0	0	0	0	0	0	0	0	0	0
WARD NO. 006	0	0	0	0	0	0	0	0	0	0	0	0	0	0
WARD NO. 007	0	0	0	0	0	0	0	0	0	0	0	0	0	0
WARD NO. 008	0	0	0	0	0	0	0	0	0	0	0	0	0	0
WARD NO. 009	0	0	0	0	0	0	0	0	0	0	0	0	0	0
WARD NO. 010	0	0	0	0	0	0	0	0	0	0	0	0	0	0
WARD NO. 011	0	0	0	0	0	0	0	0	0	0	0	0	0	0
WARD NO. 012	0	0	0	0	0	0	0	0	0	0	0	0	0	0
WARD NO 013	0	0	0	0	0	0	0	0	0	0	0	0	0	0
WARD NO. 014	0	0	0	0	0	0	0	0	0	0	0	0	0	0
WARD NO 015	0	0	0	0	0	0	0	0	0	0	0	0	0	0
WARD NO. 016	0	0	0	0	0	0	0	0	0	0	0	0	0	0
WARD NO. 017	0	0	0	0	0	0	0	0	0	0	0	0	0	0
WARD NO. 018	0	0	0	0	0	0	0	0	0	0	0	0	0	0
WARD NO. 019	0	0	0	0	0	0	0	0	0	0	0	0	0	0

18th ALL INDIA LIVESTOCK CENSUS, AGRICULTURE IMPLEMENTS AND MACHINERY, FISHERY STATISTICS, WEST BENGAL

HOOGHLY DISTRICT

Reference Date : 15.10.2007

HORSE AND PONNY, MULE, DONKEY

WARD	MALE HORSE & PONNY				FEMALE HORSE & PONNY			Total Horse and Ponny	MULE			DONKEY		
	Under 3 years	3 years & above		Total Male	Under 3 years	3 years & above	Total Female		Under 3 years	3 years & above	Total Mule	Under 3 years	3 years & above	Total Donkey
		Used for Cart	Used for Sports											
1	117	118	119	120	121	122	123	124	125	126	127	128	129	130
WARD NO. 020	0	0	0	0	0	0	0	0	0	0	0	0	0	0
WARD NO. 021	0	0	0	0	0	0	0	0	0	0	0	0	0	0
WARD NO. 022	0	0	0	0	0	0	0	0	0	0	0	0	0	0
WARD NO. 023	0	0	0	0	0	0	0	0	0	0	0	0	0	0
WARD NO. 024	0	0	0	0	0	0	0	0	0	0	0	0	0	0
WARD NO. 025	0	0	0	0	0	0	0	0	0	0	0	0	0	0
WARD NO. 026	0	0	0	0	0	0	0	0	0	0	0	0	0	0
WARD NO. 027	0	0	0	0	0	0	0	0	0	0	0	0	0	0
WARD NO. 028	0	0	0	0	0	0	0	0	0	0	0	0	0	0
WARD NO. 029	0	0	0	0	0	0	0	0	0	0	0	0	0	0
WARD NO. 030	0	0	0	0	0	0	0	0	0	0	0	0	0	0
WARD NO. 031	0	0	0	0	0	0	0	0	0	0	0	0	0	0
WARD NO. 032	0	0	0	0	0	0	0	0	0	0	0	0	0	0
WARD NO. 033	0	0	0	0	2	0	2	2	0	0	0	0	0	0
CHANDANNAGAR MUNICIPAL CORPORATION TOT :	0	0	0	0	2	0	2	2	0	0	0	0	0	0

18th ALL INDIA LIVESTOCK CENSUS, AGRICULTURE IMPLEMENTS AND MACHINERY, FISHERY STATISTICS, WEST BENGAL

HOOGHLY DISTRICT

PIG

Reference Date : 15.10.2007

WARD	CROSS-BRED PIG							INDIGENOUS PIG							
	MALE			FEMALE			Total Cross-bred Pig	MALE			FEMALE			Total Indi-genous Pig	Total Pig
	Below 6 months	6 months & above	Total Male	Below 6 months	6 months & above	Total Female		Below 6 months	6 months & above	Total Male	Below 6 months	6 months & above	Total Female		
1	131	132	133	134	135	136	137	138	139	140	141	142	143	144	145
CHANDANNAGAR MUNICIPAL CORPORATION															
WARD NO. 001	0	0	0	0	0	0	0	0	0	0	0	0	0	0	0
WARD NO. 002	0	0	0	0	0	0	0	0	0	0	0	0	0	0	0
WARD NO. 003	0	0	0	0	0	0	0	0	0	0	0	0	0	0	0
WARD NO. 004	0	0	0	0	0	0	0	0	0	0	0	0	0	0	0
WARD NO. 005	0	0	0	0	0	0	0	0	0	0	0	0	0	0	0
WARD NO. 006	0	0	0	0	0	0	0	0	0	0	0	0	0	0	0
WARD NO. 007	0	0	0	0	0	0	0	0	0	0	0	0	0	0	0
WARD NO. 008	0	0	0	0	0	0	0	0	0	0	0	0	0	0	0
WARD NO. 009	0	0	0	0	0	0	0	0	0	0	0	0	0	0	0
WARD NO. 010	0	0	0	0	0	0	0	0	0	0	0	0	0	0	0
WARD NO. 011	0	0	0	0	0	0	0	25	31	56	64	43	107	163	163
WARD NO. 012	0	0	0	0	0	0	0	0	0	0	0	0	0	0	0
WARD NO. 013	0	0	0	0	0	0	0	0	0	0	0	0	0	0	0
WARD NO. 014	0	0	0	0	0	0	0	0	0	0	0	0	0	0	0
WARD NO. 015	0	0	0	0	0	0	0	0	0	0	0	0	0	0	0
WARD NO. 016	0	0	0	0	0	0	0	0	0	0	0	0	0	0	0
WARD NO. 017	0	0	0	0	0	0	0	0	0	0	0	0	0	0	0
WARD NO. 018	0	0	0	0	0	0	0	0	0	0	0	0	0	0	0
WARD NO. 019	0	0	0	0	0	0	0	0	0	0	0	0	0	0	0

18th ALL INDIA LIVESTOCK CENSUS, AGRICULTURE IMPLEMENTS AND MACHINERY, FISHERY STATISTICS, WEST BENGAL

HOOGHLY DISTRICT

PIG

Reference Date : 15.10.2007

WARD	CROSS-BRED PIG							INDIGENOUS PIG							
	MALE			FEMALE			Total Cross-bred Pig	MALE			FEMALE			Total Indi-genous Pig	Total Pig
	Below 6 months	6 months & above	Total Male	Below 6 months	6 months & above	Total Female		Below 6 months	6 months & above	Total Male	Below 6 months	6 months & above	Total Female		
1	131	132	133	134	135	136	137	138	139	140	141	142	143	144	145
WARD NO. 020	0	0	0	0	0	0	0	0	0	0	0	0	0	0	0
WARD NO. 021	0	0	0	0	0	0	0	0	0	0	0	0	0	0	0
WARD NO. 022	0	0	0	0	0	0	0	0	0	0	0	0	0	0	0
WARD NO. 023	0	0	0	0	0	0	0	0	0	0	0	0	0	0	0
WARD NO. 024	0	0	0	0	0	0	0	0	0	0	0	0	0	0	0
WARD NO. 025	0	0	0	0	0	0	0	0	0	0	0	0	0	0	0
WARD NO. 026	0	0	0	0	0	0	0	11	8	19	42	15	57	76	76
WARD NO. 027	0	0	0	0	0	0	0	2	9	11	5	8	13	24	24
WARD NO. 028	0	0	0	0	0	0	0	0	0	0	0	0	0	0	0
WARD NO. 029	0	0	0	0	0	0	0	1	0	1	2	0	2	3	3
WARD NO. 030	0	0	0	0	0	0	0	0	0	0	0	0	0	0	0
WARD NO. 031	0	0	0	0	0	0	0	0	0	0	0	0	0	0	0
WARD NO. 032	0	0	0	0	0	0	0	0	0	0	0	0	0	0	0
WARD NO. 033	0	0	0	0	0	0	0	0	0	0	2	0	2	2	2
CHANDANNAGAR MUNICIPAL CORPORATION TOT :	0	0	0	0	0	0	0	39	48	87	115	66	181	268	268

18th ALL INDIA LIVESTOCK CENSUS, AGRICULTURE IMPLEMENTS AND MACHINERY, FISHERY STATISTICS, WEST BENGAL

HOOGHLY DISTRICT

Reference Date : 15.10.2007

DOG AND RABBIT, FOWL (COCK)

WARD	PET DOG			OTHER (STREET) DOG			Total Dog	RABBIT			COCK (MALE+FEMALE)		
											COCK (5 months & above)		
	Male	Female	Total Pet Dog	Male	Female	Total Other Dog		Male	Female	Total Rabbit	Deshi	Improved	Total Cock
1	146	147	148	149	150	151	152	153	154	155	156	157	158
CHANDANNAGAR MUNICIPAL CORPORATION													
WARD NO. 001	16	19	35	6	8	14	49	0	2	2	0	0	0
WARD NO. 002	6	11	17	6	9	15	32	0	0	0	33	0	33
WARD NO. 003	14	19	33	7	9	16	49	1	0	1	0	0	0
WARD NO. 004	15	18	33	3	5	8	41	0	0	0	4	0	4
WARD NO. 005	6	10	16	6	8	14	30	0	0	0	1	0	1
WARD NO 006	7	12	19	0	0	0	19	0	1	1	0	0	0
WARD NO. 007	16	15	31	3	5	8	39	0	0	0	0	0	0
WARD NO. 008	19	21	40	0	0	0	40	2	5	7	7	0	7
WARD NO. 009	10	13	23	5	7	12	35	3	6	9	0	0	0
WARD NO. 010	12	15	27	6	9	15	42	1	3	4	1	0	1
WARD NO. 011	5	0	5	18	20	38	43	3	5	8	8	25	33
WARD NO. 012	5	2	7	10	21	31	38	0	0	0	5	10	15
WARD NO 013	97	36	133	52	53	105	238	3	5	8	0	0	0
WARD NO. 014	71	32	103	35	30	65	168	9	7	16	0	5	5
WARD NO. 015	81	44	125	56	48	104	229	18	17	35	0	0	0
WARD NO 016	40	18	58	44	51	95	153	19	21	40	0	20	20
WARD NO. 017	45	20	65	43	28	71	136	15	22	37	0	15	15
WARD NO. 018	17	9	26	36	41	77	103	9	5	14	3	4	7
WARD NO 019	36	15	51	30	17	47	98	14	13	27	0	16	16

18th ALL INDIA LIVESTOCK CENSUS, AGRICULTURE IMPLEMENTS AND MACHINERY, FISHERY STATISTICS, WEST BENGAL

HOOGHLY DISTRICT

Reference Date : 15.10.2007

DOG AND RABBIT, FOWL (COCK)

WARD	PET DOG			OTHER (STREET) DOG			Total Dog	RABBIT			COCK (MALE+FEMALE)		
											COCK (5 months & above)		
	Male	Female	Total Pet Dog	Male	Female	Total Other Dog		Male	Female	Total Rabbit	Deshi	Improved	Total Cock
1	146	147	148	149	150	151	152	153	154	155	156	157	158
WARD NO. 020	28	16	44	30	26	56	100	6	11	17	0	7	7
WARD NO. 021	59	19	78	55	42	97	175	17	14	31	0	6	6
WARD NO. 022	17	6	23	30	22	52	75	13	18	31	7	5	12
WARD NO. 023	41	17	58	26	25	51	109	14	18	32	0	2	2
WARD NO. 024	42	20	62	54	46	100	162	7	16	23	0	11	11
WARD NO. 025	14	6	20	39	28	67	87	8	15	23	4	0	4
WARD NO. 026	7	1	8	31	26	57	65	6	8	14	14	38	52
WARD NO. 027	25	11	36	20	19	39	75	11	6	17	0	61	61
WARD NO. 028	0	0	0	5	6	11	11	0	0	0	30	0	30
WARD NO. 029	2	0	2	13	11	24	26	0	1	1	2	0	2
WARD NO. 030	9	6	15	11	14	25	40	1	3	4	68	0	68
WARD NO. 031	13	15	28	6	8	14	42	2	2	4	1	0	1
WARD NO. 032	15	11	26	7	4	11	37	2	2	4	8	0	8
WARD NO. 033	16	14	30	12	15	27	57	0	2	2	8	0	8
CHANDANNAGAR MUNICIPAL CORPORATION TOT :	806	471	1,277	705	661	1,366	2,643	184	228	412	204	225	429

18th ALL INDIA LIVESTOCK CENSUS, AGRICULTURE IMPLEMENTS AND MACHINERY, FISHERY STATISTICS, WEST BENGAL

HOOGHLY DISTRICT | **FOWL (HEN, CHICKEN)** | **Reference Date : 15.10.2007**

WARD	FOWL (HEN, CHICKEN) (MALE+FEMALE)													
	HEN (5 months & above)			CHICKEN (Below 5 months)				TOTAL DESHI FOWL			TOTAL IMPROVED FOWL			Total Fowl
	Deshi	Improved	Total Hen	Deshi for Egg	Deshi for Meat	Improved for Egg	Improved for Meat (Broiler)	Aseel	Other	Total	White	Coloured	Total	
1	159	160	161	162	163	164	165	166	167	168	169	170	171	172
CHANDANNAGAR MUNICIPAL CORPORATION														
WARD NO. 001	0	0	0	8	0	0	0	0	8	8	0	0	0	8
WARD NO. 002	135	0	135	119	0	0	0	0	287	287	0	0	0	287
WARD NO. 003	0	0	0	0	0	0	300	0	0	0	300	0	300	300
WARD NO. 004	15	0	15	15	0	0	0	0	34	34	0	0	0	34
WARD NO. 005	3	0	3	6	0	0	0	0	10	10	0	0	0	10
WARD NO. 006	7	0	7	0	0	0	0	0	7	7	0	0	0	7
WARD NO. 007	0	0	0	0	0	0	0	0	0	0	0	0	0	0
WARD NO. 008	36	0	36	16	0	0	0	0	59	59	0	0	0	59
WARD NO 009	0	0	0	0	0	0	0	0	0	0	0	0	0	0
WARD NO. 010	2	0	2	2	0	0	0	0	5	5	0	0	0	5
WARD NO. 011	58	108	166	136	0	0	0	0	202	202	77	56	133	335
WARD NO. 012	18	61	79	31	20	0	0	0	74	74	49	22	71	145
WARD NO. 013	0	3	3	0	0	0	0	0	0	0	3	0	3	3
WARD NO. 014	0	22	22	0	0	0	0	0	0	0	22	5	27	27
WARD NO. 015	0	0	0	0	0	0	0	0	0	0	0	0	0	0
WARD NO. 016	0	123	123	0	0	0	0	0	0	0	53	90	143	143
WARD NO. 017	0	38	38	0	0	0	0	0	0	0	11	42	53	53
WARD NO. 018	17	40	57	0	0	0	0	0	20	20	23	21	44	64
WARD NO. 019	0	59	59	0	0	0	450	0	0	0	474	51	525	525

18th ALL INDIA LIVESTOCK CENSUS, AGRICULTURE IMPLEMENTS AND MACHINERY, FISHERY STATISTICS, WEST BENGAL

HOOGHLY DISTRICT

FOWL (HEN, CHICKEN)

Reference Date : 15.10.2007

WARD	FOWL (HEN, CHICKEN) (MALE+FEMALE)													
	HEN (5 months & above)			CHICKEN (Below 5 months)				TOTAL DESHI FOWL			TOTAL IMPROVED FOWL			Total Fowl
	Deshi	Improved	Total Hen	Deshi for Egg	Deshi for Meat	Improved for Egg	Improved for Meat (Broiler)	Aseel	Other	Total	White	Coloured	Total	
1	159	160	161	162	163	164	165	166	167	168	169	170	171	172
WARD NO. 020	7	32	39	0	0	0	0	0	7	7	16	23	39	46
WARD NO. 021	0	41	41	0	0	0	0	0	0	0	21	26	47	47
WARD NO. 022	18	17	35	77	0	0	0	0	102	102	13	9	22	124
WARD NO. 023	0	8	8	0	0	0	0	0	0	0	3	7	10	10
WARD NO. 024	0	39	39	0	0	0	0	0	0	0	3	47	50	50
WARD NO. 025	0	72	72	0	79	0	0	0	83	83	36	36	72	155
WARD NO. 026	62	192	254	125	50	0	0	0	251	251	92	138	230	481
WARD NO. 027	0	290	290	0	0	0	0	0	0	0	289	62	351	351
WARD NO. 028	126	0	126	110	0	9	56100	0	266	266	56109	0	56109	56375
WARD NO. 029	5	0	5	8	0	0	22100	0	15	15	22100	0	22100	22115
WARD NO. 030	348	0	348	164	0	0	6900	0	580	580	6900	0	6900	7480
WARD NO. 031	5	0	5	0	0	0	0	0	6	6	0	0	0	6
WARD NO. 032	28	0	28	0	0	3	0	0	36	36	3	0	3	39
WARD NO. 033	43	0	43	23	0	0	250	0	74	74	250	0	250	324
CHANDANNAGAR MUNICIPAL CORPORATION TOT :	933	1,145	2,078	840	149	12	86,100	0	2,126	2,126	86,847	635	87,482	89,608

18th ALL INDIA LIVESTOCK CENSUS, AGRICULTURE IMPLEMENTS AND MACHINERY, FISHERY STATISTICS, WEST BENGAL

Reference Date : 15.10.2007

HOOGHLY DISTRICT

DRAKE, DUCK, DUCKLING

WARD	DRAKE, DUCK, DUCKLING (MALE+FEMALE)												Turkey	Quail	Other Poultry Birds	Total Poultry Birds
	DRAKE (6 months & above)			DUCK (6 months & above)			DUCKLING (Belows 6 month)			Total Deshi Drake, Duck, Duckling	Total Improved Drake, Duck, Duckling	Total Drake, Duck, Duckling				
	Deshi	Improved	Total Drake	Deshi	Improved	Total Duck	Deshi	Improved	Total Duckling							
1	173	174	175	176	177	178	179	180	181	182	183	184	185	186	187	188
CHANDANNAGAR MUNICIPAL CORPORATION																
WARD NO. 001	0	0	0	0	0	0	5	0	5	5	0	5	0	0	10	23
WARD NO. 002	5	0	5	33	0	33	26	0	26	64	0	64	0	0	54	405
WARD NO 003	0	0	0	0	0	0	0	0	0	0	0	0	0	0	14	314
WARD NO. 004	3	0	3	13	0	13	8	0	8	24	0	24	0	0	88	146
WARD NO. 005	2	0	2	8	0	8	2	0	2	12	0	12	0	0	34	56
WARD NO 006	2	0	2	16	0	16	2	0	2	20	0	20	0	0	83	110
WARD NO. 007	1	0	1	5	0	5	0	0	0	6	0	6	0	0	29	35
WARD NO. 008	0	0	0	4	0	4	4	0	4	8	0	8	0	0	61	128
WARD NO 009	0	0	0	0	0	0	0	0	0	0	0	0	0	0	47	47
WARD NO. 010	1	0	1	2	0	2	3	0	3	6	0	6	0	0	47	58
WARD NO. 011	0	0	0	0	0	0	0	0	0	0	0	0	0	0	24	359
WARD NO. 012	0	0	0	0	0	0	0	0	0	0	0	0	0	0	0	145
WARD NO. 013	0	0	0	0	0	0	0	0	0	0	0	0	0	0	643	646
WARD NO. 014	3	0	3	10	0	10	0	0	0	13	0	13	0	0	201	241
WARD NO 015	1	0	1	7	0	7	0	0	0	8	0	8	0	0	277	285
WARD NO. 016	6	0	6	24	0	24	0	0	0	30	0	30	0	0	231	404
WARD NO. 017	0	0	0	8	0	8	0	0	0	8	0	8	0	0	258	319
WARD NO. 018	22	0	22	112	0	112	0	0	0	134	0	134	0	0	137	335
WARD NO. 019	24	0	24	78	0	78	0	0	0	102	0	102	0	0	76	703

18th ALL INDIA LIVESTOCK CENSUS, AGRICULTURE IMPLEMENTS AND MACHINERY, FISHERY STATISTICS, WEST BENGAL

HOOGHLY DISTRICT

DRAKE, DUCK, DUCKLING

Reference Date : 15.10.2007

WARD	DRAKE, DUCK, DUCKLING (MALE+FEMALE)												Turkey	Quail	Other Poultry Birds	Total Poultry Birds
	DRAKE (6 months & above)			DUCK (6 months & above)			DUCKLING (Belows 6 month)			Total Deshi Drake, Duck, Duckling	Total Improved Drake, Duck, Duckling	Total Drake, Duck, Duckling				
	Deshi	Improved	Total Drake	Deshi	Improved	Total Duck	Deshi	Improved	Total Duckling							
1	173	174	175	176	177	178	179	180	181	182	183	184	185	186	187	188
WARD NO. 020	8	0	8	24	0	24	0	0	0	32	0	32	0	0	295	373
WARD NO. 021	7	0	7	58	0	58	0	0	0	65	0	65	0	0	311	423
WARD NO. 022	9	0	9	30	0	30	43	0	43	82	0	82	0	0	24	230
WARD NO. 023	0	0	0	0	0	0	0	0	0	0	0	0	0	0	124	134
WARD NO. 024	3	0	3	11	0	11	0	0	0	14	0	14	0	0	90	154
WARD NO. 025	0	0	0	0	0	0	0	0	0	0	0	0	0	0	27	182
WARD NO. 026	0	0	0	0	0	0	0	0	0	0	0	0	0	0	3	484
WARD NO. 027	0	0	0	6	0	6	0	0	0	6	0	6	0	0	121	478
WARD NO. 028	26	0	26	164	0	164	99	0	99	289	0	289	0	0	10	56674
WARD NO. 029	35	0	35	107	0	107	27	0	27	169	0	169	0	0	8	22292
WARD NO. 030	5	0	5	35	0	35	10	0	10	50	0	50	0	0	4	7534
WARD NO. 031	2	0	2	17	0	17	2	0	2	21	0	21	0	0	1	28
WARD NO. 032	6	0	6	25	0	25	2	0	2	33	0	33	0	0	67	139
WARD NO. 033	1	0	1	6	0	6	2	0	2	9	0	9	0	0	64	397
CHANDANNAGAR MUNICIPAL CORPORATION TOT :	172	0	172	803	0	803	235	0	235	1,210	0	1,210	0	0	3,463	94,281

18th ALL INDIA LIVESTOCK CENSUS, AGRICULTURE IMPLEMENTS AND MACHINERY, FISHERY STATISTICS, WEST BENGAL

Reference Date : 15.10.2007

HOOGHLY DISTRICT

AGRICULTURAL IMPLEMENTS AND MACHINERY

WARD	ANIMAL OPERATED IMPLEMENTS											EQUIPMENT FOR LIVESTOCK AND POULTRY							
															Hay Harvest Machine		Chaff Cutter		
	Wooden Plough	Steel Plough	Culti-vator	Disc Harrow	Seed-cum Fertilizer Drill	Leve-ller	Wet land Puddler	Suger-cane Crusher	Animal Cart	Ghanis	Water Lifting Devices	Incuba tors/ Bree-ders	Milking Machine	Baler	Straw Reaper	Forage Harves-ter	Manually Operated	Animal Operated	Power Oper-ated
1	189	190	191	192	193	194	195	196	197	198	199	200	201	202	203	204	205	206	207
CHANDANNAGAR MUNICIPAL CORPORATION																			
WARD NO 001	0	0	0	0	0	0	0	0	0	0	0	0	0	0	0	0	0	0	0
WARD NO. 002	0	0	0	0	0	0	0	0	0	0	0	0	0	0	0	0	0	0	0
WARD NO. 003	0	0	0	0	0	0	0	0	0	0	0	0	0	0	0	0	0	0	0
WARD NO 004	0	0	0	0	0	0	0	0	0	0	0	0	0	0	0	0	0	0	0
WARD NO. 005	0	0	0	0	0	0	0	0	0	0	0	0	0	0	0	0	0	0	0
WARD NO 006	0	0	0	0	0	0	0	0	0	0	0	0	0	0	0	0	0	0	0
WARD NO. 007	0	0	0	0	0	0	0	0	0	0	0	0	0	0	0	0	0	0	0
WARD NO. 008	0	0	0	0	0	0	0	0	0	0	0	0	0	0	0	0	0	0	0
WARD NO. 009	0	0	0	0	0	0	0	0	0	0	0	0	0	0	0	0	0	0	0
WARD NO. 010	0	0	0	0	0	0	0	0	0	0	0	0	0	0	0	0	0	0	0
WARD NO. 011	0	0	0	0	0	0	0	0	0	0	0	0	0	0	0	0	0	0	0
WARD NO 012	0	0	0	0	0	0	0	0	0	0	0	0	0	0	0	0	0	0	0
WARD NO. 013	0	0	0	0	0	0	0	0	0	0	0	0	0	0	0	0	0	0	0
WARD NO 014	0	0	0	0	0	0	0	0	0	0	0	0	0	0	0	0	0	0	0
WARD NO 015	0	0	0	0	0	0	0	0	0	0	0	0	0	0	0	0	0	0	0
WARD NO. 016	0	0	0	0	0	0	0	0	0	0	0	0	0	0	0	0	0	0	0
WARD NO. 017	0	0	0	0	0	0	0	0	0	0	0	0	0	0	0	0	0	0	0
WARD NO 018	0	0	0	0	0	0	0	0	0	0	0	0	0	0	0	0	0	0	0
WARD NO 019	0	0	0	0	0	0	0	0	0	0	0	0	0	0	0	0	0	0	0

18th ALL INDIA LIVESTOCK CENSUS, AGRICULTURE IMPLEMENTS AND MACHINERY, FISHERY STATISTICS, WEST BENGAL

HOOGHLY DISTRICT

Reference Date : 15.10.2007

AGRICULTURAL IMPLEMENTS AND MACHINERY

WARD	ANIMAL OPERATED IMPLEMENTS											EQUIPMENT FOR LIVESTOCK AND POULTRY							
															Hay Harvest Machine		Chaff Cutter		
	Wooden Plough	Steel Plough	Culti-vator	Disc Harrow	Seed-cum Fertilizer Drill	Leve-ller	Wet land Puddler	Suger-cane Crusher	Animal Cart	Ghanis	Water Lifting Devices	Incuba-tors/ Bree-ders	Milking Machine	Baler	Straw Reaper	Forage Harves-ter	Manually Operated	Animal Operated	Power Oper-ated
1	189	190	191	192	193	194	195	196	197	198	199	200	201	202	203	204	205	206	207
WARD NO. 020	0	0	0	0	0	0	0	0	0	0	0	0	0	0	0	0	0	0	0
WARD NO. 021	0	0	0	0	0	0	0	0	0	0	0	0	0	0	0	0	0	0	0
WARD NO 022	0	0	0	0	0	0	0	0	0	0	0	0	0	0	0	0	0	0	0
WARD NO. 023	0	0	0	0	0	0	0	0	0	0	0	0	0	0	0	0	0	0	0
WARD NO. 024	0	0	0	0	0	0	0	0	0	0	0	0	0	0	0	0	0	0	0
WARD NO. 025	0	0	0	0	0	0	0	0	0	0	0	0	0	0	0	0	0	0	0
WARD NO. 026	0	0	0	0	0	0	0	0	0	0	0	0	0	0	0	0	0	0	0
WARD NO. 027	0	0	0	0	0	0	0	0	0	0	0	0	0	0	0	0	0	0	0
WARD NO. 028	0	0	0	0	0	0	0	0	0	0	0	0	0	0	0	0	0	0	0
WARD NO. 029	0	0	0	0	0	0	0	0	0	0	0	0	0	0	0	0	0	0	0
WARD NO. 030	0	0	0	0	0	0	0	0	0	0	0	0	0	0	0	0	0	0	0
WARD NO. 031	0	0	0	0	0	0	0	0	0	0	0	0	0	0	0	0	0	0	0
WARD NO. 032	0	0	0	0	0	0	0	0	0	0	0	0	0	0	0	0	0	0	0
WARD NO. 033	0	0	0	0	0	0	0	0	0	0	0	0	0	0	0	0	0	0	0
CHANDANNAGAR MUNICIPAL CORPORATION TOT :	0	0	0	0	0	0	0	0	0	0	0	0	0	0	0	0	0	0	0

18th ALL INDIA LIVESTOCK CENSUS, AGRICULTURE IMPLEMENTS AND MACHINERY, FISHERY STATISTICS, WEST BENGAL

Reference Date : 15.10.2007

HOOGHLY DISTRICT

FISHERY STATISTICS

WARD	No. of Household engaged in Fishing Activity						No. of Members in the Fishery Household				No. of members Engaged in actual operation of fishing			
	Nature of Fishing Activity		Type of Fishing Activity								Full Time		Part Time	
	Inland	Marine	Mainly Fish Capture	Mainly Seed Culture	Allied e.g. Pealing, Marketing, Processing etc	Others	Male	Female	Children	Total	Male	Female	Male	Female
1	208	209	210	211	212	213	214	215	216	217	218	219	220	221
CHANDANNAGAR MUNICIPAL CORPORATION														
WARD NO. 001	0	0	0	0	2	0	3	2	2	7	0	0	0	0
WARD NO. 002	0	0	0	0	2	0	4	3	3	10	0	0	0	0
WARD NO. 003	0	0	0	0	3	0	5	4	4	13	0	0	0	0
WARD NO. 004	3	0	3	0	0	0	13	9	10	32	8	0	0	0
WARD NO. 005	11	0	13	0	12	0	47	35	37	119	19	0	0	0
WARD NO. 006	7	0	7	0	29	0	62	49	49	160	8	0	0	0
WARD NO. 007	2	0	1	0	1	0	4	3	4	11	1	0	0	0
WARD NO. 008	2	0	0	0	5	0	14	9	9	32	3	0	0	0
WARD NO. 009	2	0	0	0	1	0	8	4	5	17	4	0	0	0
WARD NO. 010	1	0	1	0	7	0	15	12	15	42	0	0	0	0
WARD NO. 011	0	0	0	0	0	0	0	0	0	0	0	0	0	0
WARD NO. 012	0	0	0	0	0	0	0	0	0	0	0	0	0	0
WARD NO. 013	0	0	0	0	0	3	0	0	0	0	0	0	0	0
WARD NO 014	0	0	17	2	0	1	0	0	0	0	0	0	0	0
WARD NO 015	0	0	4	0	0	0	0	0	0	0	0	0	0	0
WARD NO. 016	0	0	0	0	5	0	0	0	0	0	0	0	0	0
WARD NO. 017	0	0	4	8	0	0	0	0	0	0	0	0	0	0
WARD NO. 018	0	0	5	0	0	0	0	0	0	0	0	0	0	0
WARD NO. 019	0	0	3	0	8	0	0	0	0	0	0	0	0	0

18th ALL INDIA LIVESTOCK CENSUS, AGRICULTURE IMPLEMENTS AND MACHINERY, FISHERY STATISTICS, WEST BENGAL

HOOGHLY DISTRICT

FISHERY STATISTICS

Reference Date : 15.10.2007

WARD	No. of Household engaged in Fishing Activity						No. of Members in the Fishery Household				No. of members Engaged in actual operation of fishing			
	Nature of Fishing Activity		Type of Fishing Activity								Full Time		Part Time	
	Inland	Marine	Mainly Fish Capture	Mainly Seed Culture	Allied e.g. Pealing, Marketing, Processing etc.	Others	Male	Female	Children	Total	Male	Female	Male	Female
1	208	209	210	211	212	213	214	215	216	217	218	219	220	221
WARD NO. 020	0	0	0	0	9	0	0	0	0	0	0	0	0	0
WARD NO. 021	0	0	0	1	2	0	0	0	0	0	0	0	0	0
WARD NO. 022	0	0	0	0	0	0	0	0	0	0	0	0	0	0
WARD NO 023	0	0	1	0	3	0	0	0	0	0	0	0	0	0
WARD NO. 024	0	0	0	0	5	0	0	0	0	0	0	0	0	0
WARD NO. 025	0	0	0	0	1	0	0	0	0	0	0	0	0	0
WARD NO. 026	0	0	0	0	0	0	0	0	0	0	0	0	0	0
WARD NO. 027	0	0	5	0	0	0	0	0	0	0	0	0	0	0
WARD NO. 028	0	0	0	0	0	0	0	0	0	0	0	0	0	0
WARD NO. 029	0	0	0	0	0	0	15	11	12	38	2	0	0	0
WARD NO. 030	1	0	2	1	4	0	20	15	15	50	4	0	0	0
WARD NO. 031	0	0	0	0	20	0	24	19	10	53	0	0	0	0
WARD NO. 032	0	0	0	0	8	0	23	22	22	67	7	2	0	0
WARD NO. 033	0	0	0	0	40	0	53	47	42	142	0	0	0	0
CHANDANNAGAR MUNICIPAL CORPORATION TOT :	29	0	66	12	167	4	310	244	239	793	56	2	0	0

Reference Date : 15.10.2007

HOOGHLY DISTRICT

FISHERY STATISTICS

WARD	No. of members Engaged in other occupation of fishing										No. of Household of main source of waterbody in which fishing done				
	Marketing of Fish		Repairing of Nets		Fish Hatchery		Ornamental Fishing		Others						
	Male	Female	Male	Female	Male	Female	Male	Female	Male	Female	Aquaculture ponds and tank	Brackish water impounds	Water logged areas	Large irrigation tanks	Reservoirs & check dams
1	222	223	224	225	226	227	228	229	230	231	232	233	234	235	236
CHANDANNAGAR MUNICIPAL CORPORATION															
WARD NO. 001	1	1	0	0	0	0	0	0	0	0	0	0	0	0	0
WARD NO. 002	3	1	0	0	0	0	0	0	0	0	0	0	0	0	0
WARD NO. 003	3	0	0	0	0	0	0	0	0	0	0	0	0	0	0
WARD NO. 004	1	0	0	0	0	0	0	0	0	0	2	0	0	0	0
WARD NO. 005	11	2	0	0	0	0	0	0	0	0	13	0	0	0	0
WARD NO 006	38	0	0	0	0	0	0	0	0	0	7	0	0	0	0
WARD NO 007	2	0	0	0	0	0	0	0	0	0	2	0	0	0	0
WARD NO. 008	6	0	0	0	0	0	0	0	0	0	2	0	0	0	0
WARD NO. 009	1	0	0	0	0	0	0	0	0	0	2	0	0	0	0
WARD NO. 010	10	0	0	0	0	0	0	0	0	0	0	0	0	0	0
WARD NO. 011	5	0	0	0	0	0	0	0	0	0	0	0	0	0	0
WARD NO. 012	0	0	0	0	0	0	0	0,	0	0	0	0	0	0	0
WARD NO. 013	4	0	0	0	0	0	0	0	0	0	0	0	0	0	0
WARD NO. 014	13	0	0	0	0	0	0	0	0	0	17	0	0	0	0
WARD NO 015	5	0	0	0	0	0	0	0	0	0	4	0	0	0	0
WARD NO. 016	20	0	0	0	0	0	1	0	0	0	0	0	0	0	0
WARD NO. 017	8	0	0	0	0	0	0	0	0	0	12	0	0	0	0
WARD NO. 018	25	0	0	0	0	0	0	0	0	0	5	0	0	0	0
WARD NO. 019	4	0	0	0	0	0	0	0	0	0	3	0	0	0	0

18th ALL INDIA LIVESTOCK CENSUS, AGRICULTURE IMPLEMENTS AND MACHINERY, FISHERY STATISTICS, WEST BENGAL

HOOGHLY DISTRICT

FISHERY STATISTICS

Reference Date : 15.10.2007

WARD	No. of members Engaged in other occupation of fishing										No. of Household of main source of waterbody in which fishing done				
	Marketing of Fish		Repairing of Nets		Fish Hatchery		Ornamental Fishing		Others		Aquaculture ponds and tank	Brackish water impounds	Water logged areas	Large irrigation tanks	Reservoirs & check dams
	Male	Female	Male	Female	Male	Female	Male	Female	Male	Female					
1	222	223	224	225	226	227	228	229	230	231	232	233	234	235	236
WARD NO. 020	23	1	0	0	0	0	0	0	0	0	9	0	0	0	0
WARD NO. 021	68	1	0	0	0	0	0	0	0	0	1	0	0	0	0
WARD NO. 022	9	0	0	0	0	0	0	0	0	0	0	0	0	0	0
WARD NO. 023	0	0	0	0	0	0	0	0	0	0	1	0	0	0	0
WARD NO. 024	7	0	0	0	0	0	0	0	0	0	0	0	0	0	0
WARD NO. 025	6	0	0	0	0	0	0	0	0	0	0	0	0	0	0
WARD NO. 026	4	0	0	0	0	0	0	0	0	0	0	0	0	0	0
WARD NO. 027	11	0	0	0	0	0	5	0	0	0	5	0	0	0	0
WARD NO. 028	0	0	0	0	0	0	0	0	0	0	0	0	0	0	0
WARD NO. 029	9	0	0	0	0	0	0	0	0	0	1	0	0	0	0
WARD NO. 030	3	1	0	0	1	0	0	0	0	0	3	0	0	0	0
WARD NO. 031	19	1	0	0	0	0	0	0	0	0	0	0	0	0	0
WARD NO. 032	13	0	0	0	0	0	0	0	0	0	6	0	0	0	0
WARD NO. 033	40	0	0	0	0	0	0	0	0	0	0	0	0	0	0
CHANDANNAGAR MUNICIPAL CORPORATION TOT :	372	8	0	0	1	0	6	0	0	0	95	0	0	0	0

18th ALL INDIA LIVESTOCK CENSUS, AGRICULTURE IMPLEMENTS AND MACHINERY, FISHERY STATISTICS, WEST BENGAL

Reference Date : 15.10.2007

HOOGHLY DISTRICT

FISHERY STATISTICS

WARD	No. of Household of main source of waterbody in which fishing done												
				Typewise		Locationwise			Ownershipwise				
	Rivers	Lakes/ oxbow lakes/ meanders channels/ scars	Marine resources i.e. sea	Perrenial waterbody	Seasonal waterbody	Located within the Mouza/ Ward	At distance less than 5 Km.	At distance more than 5 Km.	Owned by fisherman household	Owned by Gram Panchayat	Owned by the Govt.	Owned by cooperative society	Owned by other individuals
1	237	238	239	240	241	242	243	244	245	246	247	248	249
CHANDANNAGAR MUNICIPAL CORPORATION													
WARD NO. 001	0	0	0	0	0	0	0	0	0	0	0	0	0
WARD NO. 002	0	0	0	0	0	0	0	0	0	0	0	0	0
WARD NO. 003	0	0	0	0	0	0	0	0	0	0	0	0	0
WARD NO. 004	0	0	0	2	0	0	0	3	0	0	2	0	3
WARD NO. 005	1	0	0	1	0	0	0	13	0	0	1	0	13
WARD NO. 006	0	0	0	0	0	0	0	7	0	0	0	0	0
WARD NO. 007	0	0	0	0	0	0	0	1	0	0	0	0	1
WARD NO. 008	0	0	0	0	0	0	0	0	0	0	0	0	0
WARD NO. 009	0	0	0	0	0	0	0	0	0	0	0	0	0
WARD NO. 010	0	0	0	0	0	0	0	0	0	0	0	0	0
WARD NO 011	0	0	0	0	0	0	0	0	0	0	0	0	0
WARD NO. 012	0	0	0	0	0	0	0	0	0	0	0	0	0
WARD NO. 013	0	0	0	0	0	0	0	0	0	0	0	0	0
WARD NO. 014	0	0	0	0	0	0	0	0	0	0	0	0	0
WARD NO. 015	0	0	0	0	0	0	0	0	0	0	0	0	0
WARD NO. 016	0	0	0	0	0	0	0	0	0	0	0	0	0
WARD NO. 017	0	0	0	0	0	0	0	0	0	0	0	0	0
WARD NO. 018	0	0	0	0	0	0	0	0	0	0	0	0	0
WARD NO. 019	0	0	0	0	0	0	0	0	0	0	0	0	0

18th ALL INDIA LIVESTOCK CENSUS, AGRICULTURE IMPLEMENTS AND MACHINERY, FISHERY STATISTICS, WEST BENGAL

HOOGHLY DISTRICT

Reference Date : 15.10.2007

FISHERY STATISTICS

WARD	No. of Household of main source of waterbody in which fishing done												
				Typewise		Locationwise			Ownershipwise				
	Rivers	Lakes/ oxbow lakes/ meanders channels/ scars	Marine resources i.e. sea	Perrenial waterbody	Seasonal waterbody	Located within the Mouza/ Ward	At distance less than 5 Km.	At distance more than 5 Km.	Owned by fisherman household	Owned by Gram Panchayat	Owned by the Govt.	Owned by cooperative society	Owned by other individuals
1	237	238	239	240	241	242	243	244	245	246	247	248	249
WARD NO. 020	0	0	0	0	0	0	0	0	0	0	0	0	0
WARD NO. 021	0	0	0	0	0	0	0	0	0	0	0	0	0
WARD NO. 022	0	0	0	0	0	0	0	0	0	0	0	0	0
WARD NO. 023	0	0	0	0	0	0	0	0	0	0	0	0	0
WARD NO. 024	0	0	0	0	0	0	0	0	0	0	0	0	0
WARD NO. 025	0	0	0	0	0	0	0	0	0	0	0	0	0
WARD NO. 026	0	0	0	0	0	0	0	0	0	0	0	0	0
WARD NO. 027	0	0	0	0	0	0	0	0	0	0	0	0	0
WARD NO. 028	0	0	0	0	0	0	0	0	0	0	0	0	0
WARD NO. 029	0	0	0	0	0	0	0	0	0	0	0	0	0
WARD NO. 030	0	0	0	0	0	0	0	0	1	0	0	0	0
WARD NO. 031	0	0	0	0	0	0	0	0	0	0	0	0	0
WARD NO. 032	0	0	0	0	0	0	0	6	0	0	0	0	6
WARD NO. 033	0	0	0	0	0	0	0	0	0	0	0	0	0
CHANDANNAGAR MUNICIPAL CORPORATION TOT :	1	0	0	3	0	0	0	30	1	0	3	0	23

18th ALL INDIA LIVESTOCK CENSUS, AGRICULTURE IMPLEMENTS AND MACHINERY, FISHERY STATISTICS, WEST BENGAL

Reference Date : 15.10.2007

HOOGHLY DISTRICT

FISHERY STATISTICS AND FODDER AREA

WARD	No. of Fishing Crafts		No. of Fishing Gears							Area under Fodder Crops (Cottah)		
	Motorised	Non-motorised	Drag Nets	Hook & Lines	Cast Nets	Gill Nets	Set Barriers	Trawl Nets	Others	Kharif	Rabi	Total
1	250	251	252	253	254	255	256	257	258	259	260	261
CHANDANNAGAR MUNICIPAL CORPORATION												
WARD NO. 001	0	0	0	0	0	0	0	0	0	0	0	0
WARD NO. 002	0	0	0	2	0	0	0	0	0	0	0	0
WARD NO. 003	0	0	0	0	0	0	0	0	0	0	0	0
WARD NO. 004	0	1	8	34	0	0	0	0	0	0	0	0
WARD NO. 005	0	1	24	26	0	0	0	0	0	0	0	0
WARD NO. 006	0	0	0	13	14	0	0	0	0	0	0	0
WARD NO. 007	0	0	1	0	0	0	0	0	0	0	0	0
WARD NO. 008	0	0	5	10	0	0	0	0	0	0	0	0
WARD NO. 009	0	0	4	20	0	0	0	0	0	0	0	0
WARD NO. 010	0	0	2	24	0	0	0	0	0	0	0	0
WARD NO. 011	0	0	0	0	0	0	0	0	0	0	0	0
WARD NO. 012	0	0	0	5	2	0	0	0	0	0	0	0
WARD NO. 013	0	0	0	7	1	0	0	5	0	0	0	0
WARD NO. 014	0	0	0	3	6	0	0	0	0	0	0	0
WARD NO. 015	0	0	0	6	1	0	0	5	0	0	0	0
WARD NO. 016	0	0	0	10	1	0	0	3	0	0	0	0
WARD NO. 017	0	0	0	6	8	0	0	4	0	0	0	0
WARD NO. 018	0	0	0	1	5	0	0	1	0	0	0	0
WARD NO. 019	0	0	0	1	1	0	0	4	0	0	0	0

18th ALL INDIA LIVESTOCK CENSUS, AGRICULTURE IMPLEMENTS AND MACHINERY, FISHERY STATISTICS, WEST BENGAL

HOOGHLY DISTRICT

Reference Date : 15.10.2007

FISHERY STATISTICS AND FODDER AREA

WARD	No. of Fishing Crafts		No. of Fishing Gears							Area under Fodder Crops (Cottah)		
	Motorised	Non-motorised	Drag Nets	Hook & Lines	Cast Nets	Gill Nets	Set Barriers	Trawl Nets	Others	Kharif	Rabi	Total
1	250	251	252	253	254	255	256	257	258	259	260	261
WARD NO. 020	0	0	0	14	0	0	0	0	0	0	0	0
WARD NO. 021	0	0	0	22	1	0	0	6	0	0	0	0
WARD NO. 022	0	0	0	0	0	0	0	0	0	0	0	0
WARD NO. 023	0	0	0	0	2	0	0	0	0	0	0	0
WARD NO. 024	0	0	0	0	0	0	0	0	0	0	0	0
WARD NO. 025	0	0	0	0	0	0	0	0	0	0	0	0
WARD NO. 026	0	0	0	0	0	0	0	0	0	0	0	0
WARD NO. 027	0	3	0	1	8	0	0	0	0	0	0	0
WARD NO. 028	0	0	0	0	0	0	0	0	0	0	0	0
WARD NO. 029	0	0	3	2	0	0	0	0	0	0	0	0
WARD NO. 030	0	0	5	9	0	0	0	0	0	0	0	0
WARD NO. 031	0	0	0	4	0	0	0	0	0	0	0	0
WARD NO. 032	0	0	6	3	0	0	0	0	0	0	0	0
WARD NO. 033	0	0	0	0	0	0	0	0	0	0	0	0
CHANDANNAGAR MUNICIPAL CORPORATION TOT :	0	5	58	223	50	0	0	28	0	0	0	0

18th ALL INDIA LIVESTOCK CENSUS, AGRICULTURE IMPLEMENTS AND MACHINERY, FISHERY STATISTICS, WEST BENGAL

Reference Date : 15.10.2007

HOOGHLY DISTRICT

LIVESTOCK & FISHERY INFRASTRUCTURE

WARD	Veterinary Hospital/ Health Centre	Artificial Incemination (A.I.) Centre	Veterinary Medicine Shop	Livestock Development Worker	Chilling Plant/ Bulk Milk Cooler	Co-operative Dairy/Milk Collection Centre	Availability of Pasture Land	Cattle/Poultry Feed Shop	Fish Wholesale Market
1	262	263	264	265	266	267	268	269	270
CHANDANNAGAR MUNICIPAL CORPORATION									
WARD NO. 001	>5KM	>5KM	>5KM	>5KM	>5KM	>5KM	>5KM	>5KM	>5KM
WARD NO. 002	>5KM	>5KM	>5KM	>5KM	>5KM	>5KM	>5KM	>5KM	>5KM
WARD NO. 003	>5KM	>5KM	>5KM	>5KM	>5KM	>5KM	>5KM	>5KM	>5KM
WARD NO. 004	>5KM	>5KM	>5KM	>5KM	>5KM	>5KM	>5KM	>5KM	>5KM
WARD NO. 005	>5KM	>5KM	>5KM	>5KM	>5KM	>5KM	>5KM	>5KM	>5KM
WARD NO. 006	>5KM	>5KM	>5KM	>5KM	>5KM	>5KM	>5KM	>5KM	>5KM
WARD NO. 007	>5KM	>5KM	>5KM	>5KM	>5KM	>5KM	>5KM	>5KM	>5KM
WARD NO. 008	>5KM	YES	>5KM	>5KM	>5KM	>5KM	>5KM	>5KM	>5KM
WARD NO. 009	>5KM	>5KM	>5KM	>5KM	>5KM	>5KM	>5KM	>5KM	>5KM
WARD NO. 010	>5KM	>5KM	>5KM	>5KM	>5KM	>5KM	>5KM	>5KM	>5KM
WARD NO. 011	>5KM	>5KM	>5KM	>5KM	>5KM	>5KM	>5KM	>5KM	>5KM
WARD NO. 012	>5KM	>5KM	>5KM	>5KM	>5KM	>5KM	>5KM	>5KM	>5KM
WARD NO. 013	>5KM	>5KM	>5KM	>5KM	>5KM	>5KM	>5KM	>5KM	>5KM
WARD NO. 014	>5KM	>5KM	>5KM	>5KM	>5KM	>5KM	>5KM	>5KM	>5KM
WARD NO. 015	>5KM	>5KM	>5KM	>5KM	>5KM	>5KM	>5KM	>5KM	>5KM
WARD NO. 016	>5KM	>5KM	>5KM	>5KM	>5KM	>5KM	>5KM	>5KM	>5KM
WARD NO. 017	>5KM	>5KM	>5KM	>5KM	>5KM	>5KM	>5KM	>5KM	>5KM
WARD NO. 018	>5KM	>5KM	>5KM	>5KM	>5KM	>5KM	>5KM	>5KM	>5KM
WARD NO. 019	>5KM	>5KM	>5KM	>5KM	>5KM	>5KM	>5KM	>5KM	>5KM

18th ALL INDIA LIVESTOCK CENSUS, AGRICULTURE IMPLEMENTS AND MACHINERY, FISHERY STATISTICS, WEST BENGAL

HOOGHLY DISTRICT

LIVESTOCK & FISHERY INFRASTRUCTURE

Reference Date : 15.10.2007

WARD	Veterinary Hospital/ Health Centre	Artificial Incemination (A.I.) Centre	Veterinary Medicine Shop	Livestock Development Worker	Chilling Plant/ Bulk Milk Cooler	Co-operative Dairy/Milk Collection Centre	Availability of Pasture Land	Cattle/Poultry Feed Shop	Fish Wholesale Market
1	262	263	264	265	266	267	268	269	270
WARD NO. 020	>5KM	>5KM	>5KM	>5KM	>5KM	>5KM	>5KM	>5KM	>5KM
WARD NO. 021	>5KM	>5KM	>5KM	>5KM	>5KM	>5KM	>5KM	>5KM	>5KM
WARD NO. 022	>5KM	>5KM	>5KM	>5KM	>5KM	>5KM	>5KM	>5KM	>5KM
WARD NO. 023	>5KM	>5KM	>5KM	>5KM	>5KM	>5KM	>5KM	>5KM	>5KM
WARD NO. 024	>5KM	>5KM	>5KM	>5KM	>5KM	>5KM	>5KM	>5KM	>5KM
WARD NO. 025	>5KM	>5KM	>5KM	>5KM	>5KM	>5KM	>5KM	>5KM	>5KM
WARD NO. 026	>5KM	>5KM	>5KM	>5KM	>5KM	>5KM	>5KM	>5KM	>5KM
WARD NO. 027	>5KM	>5KM	>5KM	>5KM	>5KM	>5KM	>5KM	>5KM	>5KM
WARD NO. 028	>5KM	>5KM	>5KM	>5KM	>5KM	>5KM	>5KM	>5KM	>5KM
WARD NO. 029	>5KM	>5KM	>5KM	>5KM	>5KM	>5KM	>5KM	>5KM	>5KM
WARD NO. 030	>5KM	YES	>5KM	>5KM	>5KM	>5KM	>5KM	>5KM	>5KM
WARD NO. 031	>5KM	>5KM	>5KM	>5KM	>5KM	>5KM	>5KM	>5KM	>5KM
WARD NO. 032	>5KM	>5KM	>5KM	>5KM	>5KM	>5KM	>5KM	>5KM	>5KM
WARD NO. 033	>5KM	>5KM	>5KM	>5KM	>5KM	>5KM	>5KM	>5KM	>5KM

YES - Located in the Ward; <=5KM - Located at a distance upto 5 KM, >5KM - Located at a distance more than 5 KM

Reference Date : 15.10.2007

HOOGHLY DISTRICT

JERSEY / HOLSTEIN / OTHER CROSS-BRED / INDIGENOUS CATTLE / BUFFALO

NAME OF THE URBAN PARA	Female Jersey Cross-Bred (Over 2½ year)			Total Jersey Cross-Bred Cattle	Female Holstein Cross-Bred (Over 2½ year)			Total Holstein Cross-Bred Cattle	Female Other Cross-Bred (Over 2½ year)			Total Other Cross-Bred Cattle	Total Cross-Bred Cattle	Female Indigenous Cattle (Over 3 year)			Total Bengal/ Non-des. Indige-nous Cattle	Total Indige-nous Cattle	Female Buffalo (Over 3 year)			Total Buffalo
	In milk	Dry	Not yet calved		In milk	Dry	Not yet calved		In milk	Dry	Not yet calved			In milk	Dry	Not yet calved			In milk	Dry	Not yet calved	
	1	2	3	4	5	6	7	8	9	10	11	12	13	14	15	16	17	18	19	20	21	22
CHANDANNAGAR MUNICIPAL CORPORATION : CHANDANNAGAR SUBDIVISION																						
WARD 001																						
HALDA DANGA DASPUKUR	5	0	1	10	6	0	0	11	0	0	0	0	21	0	0	0	0	0	6	0	1	8
KALACHAND COLONY	3	0	1	7	7	1	0	14	0	0	0	0	21	0	0	0	0	0	8	2	2	21
SADYANARAYAN COLONY	4	0	0	6	5	0	1	10	0	0	0	0	16	0	0	0	0	0	0	0	0	0
SEAL BAGAN	15	0	4	36	17	2	2	41	0	0	0	0	77	0	0	0	0	0	30	2	4	58
SURAIPUKUR	1	0	0	1	0	0	0	0	0	0	0	0	1	0	0	0	0	0	0	0	0	0
WARD 001 TOTAL :	28	0	6	60	35	3	3	76	0	0	0	0	136	0	0	0	0	0	44	4	7	87
WARD 002																						
DHARGALI	0	0	0	0	0	0	0	0	0	0	0	0	0	0	0	0	0	0	0	0	0	0
KATA PUKUR GHARADHAN	9	1	2	21	7	1	1	15	0	0	0	0	36	0	0	0	0	0	0	0	0	0
MUNSI PUKUR	3	0	1	4	3	0	0	5	0	0	0	0	9	0	0	0	0	0	0	0	0	0
MUSALMAN PARA	3	0	0	5	2	0	1	5	0	0	0	0	10	0	0	0	0	0	0	0	0	0
SARKAR BAGAR	8	2	1	16	7	2	0	13	0	0	0	0	29	0	0	0	0	0	0	0	0	0
WARD 002 TOTAL :	23	3	4	46	19	3	2	38	0	0	0	0	84	0	0	0	0	0	0	0	0	0
WARD 003																						
BAKSHIGALI	0	0	0	0	0	0	0	0	0	0	0	0	0	0	0	0	0	0	0	0	0	0
KALITALA	10	1	1	19	6	1	2	14	0	0	0	0	33	0	0	0	0	0	0	0	0	0
TALDANGA (EAST)	1	0	0	2	0	0	0	0	0	0	0	0	2	0	0	0	0	0	0	0	0	0
WARD 003 TOTAL :	11	1	1	21	6	1	2	14	0	0	0	0	35	0	0	0	0	0	0	0	0	0
WARD 004																						
BORAI CHANDITALA (P)	5	0	0	10	5	0	2	11	0	0	0	0	21	0	0	0	0	0	0	0	0	0
KUNDU GHAT	3	1	1	7	6	1	1	12	0	0	0	0	19	0	0	0	0	0	7	1	1	13
SARADINDHU PALLY RD	3	0	1	7	5	0	0	10	0	0	0	0	17	0	0	0	0	0	0	0	0	0
WARD 004 TOTAL :	11	1	2	24	16	1	3	33	0	0	0	0	57	0	0	0	0	0	7	1	1	13
WARD 005																						
BINDHU BASINI PARA	2	0	0	3	3	0	0	6	0	0	0	0	9	0	0	0	0	0	2	1	0	5
BORAI CHANDITALA (P)	2	0	0	4	0	0	0	0	0	0	0	0	4	0	0	0	0	0	0	0	0	0
GOSWAMI GHAT	5	1	1	12	4	0	1	9	0	0	0	0	21	0	0	0	0	0	0	0	0	0
KANAI SANKAR GHAT	0	0	0	0	0	0	0	0	0	0	0	0	0	0	0	0	0	0	0	0	0	0
SARSEPARA	4	0	0	7	2	0	1	4	0	0	0	0	11	0	0	0	0	0	0	0	0	0
WARD 005 TOTAL :	13	1	1	26	9	0	2	19	0	0	0	0	45	0	0	0	0	0	2	1	0	5

(P) - Part Urban Para i.e., Para appears in more than one Ward

HOOGHLY DISTRICT

JERSEY / HOLSTEIN / OTHER CROSS-BRED / INDIGENOUS CATTLE / BUFFALO

NAME OF THE URBAN PARA	Female Jersey Cross-Bred (Over 2½ year)			Total Jersey Cross-Bred Cattle	Female Holstein Cross-Bred (Over 2½ year)			Total Holstein Cross-Bred Cattle	Female Other Cross-Bred (Over 2½ year)			Total Other Cross-Bred Cattle	Total Cross-Bred Cattle	Female Indigenous Cattle (Over 3 year)			Total Bengal/ Non-des. Indige-nous Cattle	Total Indige-nous Cattle	Female Buffalo (Over 3 year)			Total Buffalo
	In milk	Dry	Not yet calved		In milk	Dry	Not yet calved		In milk	Dry	Not yet calved			In milk	Dry	Not yet calved			In milk	Dry	Not yet calved	
	1	2	3	4	5	6	7	8	9	10	11	12	13	14	15	16	17	18	19	20	21	22
CHANDANNAGAR MUNICIPAL CORPORATION : CHANDANNAGAR SUBDIVISION																						
WARD 006																						
BINDHU LAKSHMI PARA	5	0	1	10	6	0	1	13	0	0	0	0	23	0	0	0	0	0	0	0	0	0
DHANKALGHAT	1	0	0	2	2	0	0	3	0	0	0	0	5	0	0	0	0	0	6	0	0	10
LAKSHMIGANG BAZAR	0	0	0	0	0	0	0	0	0	0	0	0	0	0	0	0	0	0	0	0	0	0
NICHUPATTY	12	0	1	21	14	2	2	26	0	0	0	0	47	0	0	0	0	0	17	1	1	27
WARD 006 TOTAL :	18	0	2	33	22	2	3	42	0	0	0	0	75	0	0	0	0	0	23	1	1	37
WARD 007																						
HOSPITALTALA	0	0	0	0	0	0	0	0	0	0	0	0	0	0	0	0	0	0	0	0	0	0
JAMPUKUR DHAR	2	0	0	4	2	0	1	4	0	0	0	0	8	0	0	0	0	0	0	0	0	0
SITALATALA (P)	4	0	1	7	4	0	1	10	0	0	0	0	17	0	0	0	0	0	2	0	0	2
WARD 007 TOTAL :	6	0	1	11	6	0	2	14	0	0	0	0	25	0	0	0	0	0	2	0	0	2
WARD 008																						
BIDYALANKA	4	0	1	8	2	0	1	4	9	0	3	18	30	0	0	0	0	0	0	0	0	0
DHARMATALA	1	0	0	2	1	0	0	2	0	0	0	0	4	0	0	0	0	0	0	0	0	0
KALUPUKUR KABARSTHAN	0	0	0	0	3	0	1	6	0	0	0	0	6	0	0	0	0	0	0	0	0	0
NARUA PANCHANANTALA	5	1	0	10	6	0	2	13	11	0	2	22	45	0	0	0	0	0	0	0	0	0
WARD 008 TOTAL :	10	1	1	20	12	0	4	25	20	0	5	40	85	0	0	0	0	0	0	0	0	0
WARD 009																						
APANJAN	8	1	1	15	4	0	1	9	0	0	0	0	24	0	0	0	0	0	3	0	0	4
BAURI PARA	4	0	0	7	1	0	1	3	0	0	0	0	10	0	0	0	0	0	3	0	0	5
KALA PUKUR	5	1	2	12	2	0	1	6	0	0	0	0	18	0	0	0	0	0	0	0	0	0
STATION RD.	11	1	2	23	7	0	1	13	0	0	0	0	36	0	0	0	0	0	0	0	0	0
WARD 009 TOTAL :	28	3	5	57	14	0	4	31	0	0	0	0	88	0	0	0	0	0	6	0	0	9
WARD 010																						
BAGBAZAR	5	0	1	10	0	0	0	0	0	0	0	0	10	0	0	0	0	0	0	0	0	0
CHADNI BALAPUKUR	3	0	0	6	4	0	1	9	0	0	0	0	15	0	0	0	0	0	0	0	0	0
KALUPUKUR RD.	0	0	0	0	0	0	0	0	0	0	0	0	0	0	0	0	0	0	0	0	0	0
M.G.M.SARANI	0	0	0	0	0	0	0	0	0	0	0	0	0	0	0	0	0	0	12	1	1	18
NILKANTA SARKAR STREET	0	0	0	0	0	0	0	0	0	0	0	0	0	0	0	0	0	0	0	0	0	0
WARD 010 TOTAL :	8	0	1	16	4	0	1	9	0	0	0	0	25	0	0	0	0	0	12	1	1	18
WARD 011																						
AANGSHIK GANGER BAZAR	3	0	0	9	0	0	0	0	0	0	0	0	9	0	0	0	0	0	0	0	0	0

(P) - Part Urban Para i.e., Para appears in more than one Ward

HOOGHLY DISTRICT

JERSEY / HOLSTEIN / OTHER CROSS-BRED / INDIGENOUS CATTLE / BUFFALO

NAME OF THE URBAN PARA	Female Jersey Cross-Bred (Over 2½ year)			Total Jersey Cross-Bred Cattle	Female Holstein Cross-Bred (Over 2½ year)			Total Holstein Cross-Bred Cattle	Female Other Cross-Bred (Over 2½ year)			Total Other Cross-Bred Cattle	Total Cross-Bred Cattle	Female Indigenous Cattle (Over 3 year)			Total Bengal/ Non-des. Indige-nous Cattle	Total Indige-nous Cattle	Female Buffalo (Over 3 year)			Total Buffalo
	In milk	Dry	Not yet calved		In milk	Dry	Not yet calved		In milk	Dry	Not yet calved			In milk	Dry	Not yet calved			In milk	Dry	Not yet calved	
	1	2	3	4	5	6	7	8	9	10	11	12	13	14	15	16	17	18	19	20	21	22
CHANDANNAGAR MUNICIPAL CORPORATION : CHANDANNAGAR SUBDIVISION																						
WARD 011																						
JHAU BAGAN	1	0	0	3	3	0	0	9	0	0	0	0	12	0	0	0	0	0	0	0	0	0
LALDIGHI	5	0	0	13	0	0	0	0	0	0	0	0	13	0	0	0	0	0	0	0	0	0
URDIBAZAR	0	0	0	0	2	0	0	9	0	0	0	0	9	0	0	0	0	0	0	0	0	0
WARD 011 TOTAL :	9	0	0	25	5	0	0	18	0	0	0	0	43	0	0	0	0	0	0	0	0	0
WARD 012																						
AANGSHIK URDIBAZAR	2	0	0	7	0	0	0	0	0	0	0	0	7	1	0	0	0	4	0	0	0	0
BARA BAZAR	2	0	0	7	0	0	0	0	0	0	0	0	7	0	0	0	0	0	0	0	0	0
KHUTHIR MATH	4	0	1	11	0	0	0	0	0	0	0	0	11	2	0	0	0	7	0	0	0	0
WARD 012 TOTAL :	8	0	1	25	0	0	0	0	0	0	0	0	25	3	0	0	0	11	0	0	0	0
WARD 013																						
BAGBAZAR STATION RD CHANDANNAGAR	0	0	0	0	0	0	0	0	0	0	0	0	0	0	0	0	0	0	0	0	0	0
BAGBAZAR NILKHANTA SARKAR RD.	0	0	0	0	0	0	0	0	0	0	0	0	0	0	0	0	0	0	0	0	0	0
BAGBAZAR SITAL PRASAD GHOSH RD	0	0	0	0	0	0	0	0	0	0	0	0	0	0	0	0	0	0	0	0	0	0
BAGBAZAR SURI PARA LANE	0	0	0	0	1	0	0	3	0	0	0	0	3	0	0	0	0	0	0	0	0	0
J N SUR RD	0	0	0	0	0	0	0	0	0	0	0	0	0	0	0	0	0	0	0	0	0	0
LALBAGAN NARKEL TALA	0	0	0	0	1	0	0	3	0	0	0	0	3	0	0	0	0	0	0	0	0	0
LALBAGAN BHOLANATH DAS RD	0	0	0	0	0	0	0	0	0	0	0	0	0	0	0	0	0	0	0	0	0	0
LALBAGAN PADRI RD	0	0	0	0	3	1	1	12	0	0	0	0	12	0	0	0	0	0	0	0	0	0
NANDALALBHAR RD LALBAGAN CHALK	0	0	0	0	0	0	0	0	0	0	0	0	0	0	0	0	0	0	0	0	0	0
SATISH CH SUR RD (P)	0	0	0	0	0	0	0	0	0	0	0	0	0	0	0	0	0	0	0	0	0	0
SITALPRASAD GHOSH RD	0	0	0	0	0	0	0	0	0	0	0	0	0	0	0	0	0	0	0	0	0	0
TINBAZAR HALDAR PARA	0	0	0	0	0	0	0	0	0	0	0	0	0	0	0	0	0	0	0	0	0	0
WARD 013 TOTAL :	0	0	0	0	5	1	1	18	0	0	0	0	18	0	0	0	0	0	0	0	0	0
WARD 014																						
BOSE PARA (P)	0	0	0	1	0	0	0	0	0	0	0	0	1	0	0	0	0	0	0	0	0	0
FATAK GORA STATION RD	0	0	0	0	0	0	0	0	0	0	0	0	0	0	0	0	0	0	0	0	0	0
KHALISHANI GARER DHAR	0	0	0	0	0	0	0	0	0	0	0	0	0	0	0	0	0	0	0	0	0	0
MADHAYAANCHAL STATION RD	0	0	0	0	0	0	0	0	0	0	0	0	0	0	0	0	0	0	0	0	0	0

(P) - Part Urban Para i.e., Para appears in more than one Ward

HOOGHLY DISTRICT

JERSEY / HOLSTEIN / OTHER CROSS-BRED / INDIGENOUS CATTLE / BUFFALO

NAME OF THE URBAN PARA	Female Jersey Cross-Bred (Over 2½ year)			Total Jersey Cross-Bred Cattle	Female Holstein Cross-Bred (Over 2½ year)			Total Holstein Cross-Bred Cattle	Female Other Cross-Bred (Over 2½ year)			Total Other Cross-Bred Cattle	Total Cross-Bred Cattle	Female Indigenous Cattle (Over 3 year)			Total Bengal/ Non-des. Indige-nous Cattle	Total Indige-nous Cattle	Female Buffalo (Over 3 year)			Total Buffalo
	In milk	Dry	Not yet calved		In milk	Dry	Not yet calved		In milk	Dry	Not yet calved			In milk	Dry	Not yet calved			In milk	Dry	Not yet calved	
	1	2	3	4	5	6	7	8	9	10	11	12	13	14	15	16	17	18	19	20	21	22
CHANDANNAGAR MUNICIPAL CORPORATION : CHANDANNAGAR SUBDIVISION																						
WARD 014																						
SATISH CH.SUR RD (P)	0	0	0	0	0	0	0	0	0	0	0	0	0	0	0	0	0	0	0	0	0	0
SRI PALLI	2	2	0	10	0	0	0	0	0	0	0	0	10	0	0	0	0	0	0	0	0	0
STATION ROAD CHANDANNAGAR	0	0	0	0	0	0	0	0	0	0	0	0	0	0	0	0	0	0	0	0	0	0
SUKH SANATAN TALA	0	0	0	1	0	0	0	0	0	0	0	0	1	0	0	0	0	0	0	0	0	0
V C.R. RD.	0	0	0	0	0	0	0	0	0	0	0	0	0	0	0	0	0	0	0	0	0	0
WARD 014 TOTAL :	2	2	0	12	0	0	0	0	0	0	0	0	12	0	0	0	0	0	0	0	0	0
WARD 015																						
BELTALA LALBAGAN	0	0	0	0	0	0	0	0	0	0	0	0	0	0	0	0	0	0	0	0	0	0
BHUVEN CHANDRA BHAR RD. VAKUNDA	4	2	1	16	4	1	0	15	0	0	0	0	31	0	0	0	0	0	0	0	0	0
CHANDANNAGAR G.T. RD.	0	0	0	0	0	0	0	0	0	0	0	0	0	0	0	0	0	0	0	0	0	0
D.C.R. RD	0	0	0	0	0	0	0	0	0	0	0	0	0	0	0	0	0	0	0	0	0	0
DUPLEX PARTI BY LANE	0	0	0	0	0	0	0	0	0	0	0	0	0	0	0	0	0	0	0	0	0	0
DUPLEX PARTI MAIN RD.	3	1	0	9	0	0	0	0	0	0	0	0	9	0	0	0	0	0	0	0	0	0
DURGACHARAN RAKHIT RD	0	0	0	0	0	0	0	0	0	0	0	0	0	0	0	0	0	0	0	0	0	0
HALDER PARA PADRI PARA G.T. RD	0	0	0	0	0	0	0	0	0	0	0	0	0	0	0	0	0	0	0	0	0	0
JUJIPUKUR GOVER DHAR	0	0	0	0	3	0	0	7	0	0	0	0	7	0	0	0	0	0	0	0	0	0
LALBAGAN BARO PUKUR DHAR	3	1	0	8	0	0	0	0	0	0	0	0	8	0	0	0	0	0	0	0	0	2
RATHER SARACK G.T. RD.	0	0	0	0	0	0	0	0	0	0	0	0	0	0	0	0	0	0	0	0	0	0
SADHUCHARAN MUKHERJEE RD.	0	0	0	0	0	0	0	0	0	0	0	0	0	0	0	0	0	0	0	0	0	0
VAKUNDA LALBAGAN	0	0	0	0	0	0	0	0	0	0	0	0	0	0	0	0	0	0	0	0	0	0
VAKUNDA SITALATALA	2	0	0	4	3	0	0	7	0	0	0	0	11	0	0	0	0	0	0	0	0	0
WARD 015 TOTAL :	12	4	1	37	10	1	0	29	0	0	0	0	66	0	0	0	0	0	0	0	0	2
WARD 016																						
DOYBAK PARA HATKHOLA	0	0	0	0	0	0	0	0	0	0	0	0	0	0	0	0	0	0	0	0	0	0
HAT KHOLA GARER DHAR	0	0	0	0	0	0	0	0	0	0	0	0	0	0	0	0	0	0	0	0	0	0
HAT KHOLA NONA TALA	2	0	0	5	0	0	0	0	0	0	0	0	5	0	0	0	0	0	0	0	0	0
KABI BHARATCHANDRA ROAD HATKHOLABAZAR	0	0	0	0	0	0	0	0	0	0	0	0	0	0	0	0	0	0	0	0	0	0
KALITALA PADRI PARA	0	0	0	1	0	0	0	0	0	0	0	0	1	0	0	0	0	0	0	0	0	0
NIOGI LANE	0	0	0	0	0	0	0	0	0	0	0	0	0	1	0	0	0	3	0	0	0	0

(P) - Part Urban Para i.e., Para appears in more than one Ward

HOOGHLY DISTRICT

JERSEY / HOLSTEIN / OTHER CROSS-BRED / INDIGENOUS CATTLE / BUFFALO

NAME OF THE URBAN PARA	Female Jersey Cross-Bred (Over 2½ year)			Total Jersey Cross-Bred Cattle	Female Holstein Cross-Bred (Over 2½ year)			Total Holstein Cross-Bred Cattle	Female Other Cross-Bred (Over 2½ year)			Total Other Cross-Bred Cattle	Total Cross-Bred Cattle	Female Indigenous Cattle (Over 3 year)			Total Bengal/ Non-des. Indige-nous Cattle	Total Indige-nous Cattle	Female Buffalo (Over 3 year)			Total Buffalo
	In milk	Dry	Not yet calved		In milk	Dry	Not yet calved		In milk	Dry	Not yet calved			In milk	Dry	Not yet calved			In milk	Dry	Not yet calved	
	1	2	3	4	5	6	7	8	9	10	11	12	13	14	15	16	17	18	19	20	21	22
CHANDANNAGAR MUNICIPAL CORPORATION : CHANDANNAGAR SUBDIVISION																						
WARD 016																						
PADRI PARA KAMARDIGHI	0	0	0	0	0	0	0	0	0	0	0	0	0	0	0	0	0	0	0	0	0	0
PADRIPARA VIVEKANANDA SARANI	2	0	0	4	0	0	0	0	0	0	0	0	4	0	0	0	0	0	0	0	0	0
RATHER SARAK G.T. RD.	0	0	0	0	0	0	0	0	0	0	0	0	0	0	0	0	0	0	0	0	0	0
SENER GHAT BENE PARA	0	0	0	0	0	0	0	0	0	0	0	0	0	0	0	0	0	0	0	0	0	0
WARD 016 TOTAL :	4	0	0	10	0	0	0	0	0	0	0	0	10	1	0	0	0	3	0	0	0	0
WARD 017																						
CHALK PARA	2	0	0	6	0	0	0	0	0	0	0	0	6	0	0	0	0	0	0	0	0	0
DAIBAKPARA JHAUBAGAN LANE	0	0	0	0	0	0	0	0	0	0	0	0	0	0	0	0	0	0	0	0	0	0
DAYAR DHAR HATKHULA	0	0	0	0	0	0	0	0	0	0	0	0	0	0	0	0	0	0	0	0	0	0
HAJINAGAR	2	0	0	4	0	0	0	0	0	0	0	0	4	0	0	0	0	0	0	0	0	0
KALITALA RATHER SARAK	0	0	0	0	0	0	0	0	0	0	0	0	0	0	0	0	0	0	0	0	0	0
KANGALI CHARAN SEN LANE	1	0	0	3	0	0	0	0	0	0	0	0	3	0	0	0	0	0	0	0	0	0
SENER BAGAN RATHER SARAK	0	0	0	0	0	0	0	0	0	0	0	0	0	0	0	0	0	0	0	0	0	0
WARD 017 TOTAL :	5	0	0	13	0	0	0	0	0	0	0	0	13	0	0	0	0	0	0	0	0	0
WARD 018																						
2 NO MAHADANGA RD.	3	0	0	7	0	0	0	0	0	0	0	0	7	0	0	0	0	0	1	0	4	9
3 NO. MAHADANDA COLONY	4	0	1	12	2	0	0	4	0	0	0	0	16	0	0	0	0	0	0	0	0	0
BHABANI SEN PALLY & ABINASH DHAR LANE	0	0	0	0	0	0	0	0	0	0	0	0	0	0	0	0	0	0	0	0	0	0
GOPAL BAG, CHANDANNAGAR	0	0	0	0	2	0	1	6	0	0	0	0	6	0	0	0	0	0	0	0	0	0
LICHU TALA	4	0	0	8	2	0	1	10	0	0	0	0	18	0	0	0	0	0	0	0	0	0
MAMKUNDU STATION RD	0	0	0	0	0	0	0	0	0	0	0	0	0	0	0	0	0	0	0	0	0	0
SAHEB BAGAN	0	0	0	0	0	0	0	0	0	0	0	0	0	0	0	0	0	0	0	0	0	0
SATYAPIRTALA	0	0	0	0	2	0	0	4	0	0	0	0	4	0	0	0	0	0	0	0	0	0
SREENIKETAN PALLY	0	0	0	2	0	0	0	2	0	0	0	0	4	0	0	0	0	0	0	0	0	0
WARD 018 TOTAL :	11	0	1	29	8	0	2	26	0	0	0	0	55	0	0	0	0	0	1	0	4	9
WARD 019																						
2 NO. KANAILAL PALLY	0	0	0	1	0	0	0	0	0	0	0	0	1	0	0	0	0	0	0	0	0	0
BHUPLACK PATTY MAIN RD	0	0	0	0	0	0	0	0	0	0	0	0	0	0	0	0	0	0	0	0	0	0
GANDHINAGAR KUMORPARA	2	0	0	6	0	0	0	0	0	0	0	0	6	0	0	0	0	0	0	0	0	0

(P) - Part Urban Para i e , Para appears in more than one Ward

HOOGHLY DISTRICT

JERSEY / HOLSTEIN / OTHER CROSS-BRED / INDIGENOUS CATTLE / BUFFALO

NAME OF THE URBAN PARA	Female Jersey Cross-Bred (Over 2½ year)			Total Jersey Cross-Bred Cattle	Female Holstein Cross-Bred (Over 2½ year)			Total Holstein Cross-Bred Cattle	Female Other Cross-Bred (Over 2½ year)			Total Other Cross-Bred Cattle	Total Cross-Bred Cattle	Female Indigenous Cattle (Over 3 year)			Total Bengal/ Non-des. Indige-nous Cattle	Total Indige-nous Cattle	Female Buffalo (Over 3 year)			Total Buffalo
	In milk	Dry	Not yet calved		In milk	Dry	Not yet calved		In milk	Dry	Not yet calved			In milk	Dry	Not yet calved			In milk	Dry	Not yet calved	
	1	2	3	4	5	6	7	8	9	10	11	12	13	14	15	16	17	18	19	20	21	22
CHANDANNAGAR MUNICIPAL CORPORATION : CHANDANNAGAR SUBDIVISION																						
WARD 019																						
NIRANJAN NAGAR	0	0	0	0	0	0	0	0	0	0	0	0	0	0	0	0	0	0	0	0	0	0
RATHER SARAK CHANDANNAGAR	0	0	0	0	0	0	0	0	0	0	0	0	0	0	0	0	0	0	0	0	0	0
SHANTINAGAR COLONY	2	0	2	8	0	0	0	0	0	0	0	0	8	0	0	0	0	0	0	0	0	0
WARD 019 TOTAL :	4	0	2	15	0	0	0	0	0	0	0	0	15	0	0	0	0	0	0	0	0	0
WARD 020																						
2NO MAHADANGA COLONY	2	0	0	4	2	0	0	5	0	0	0	0	9	0	0	0	0	0	0	0	0	0
MANKUNDA GARER DHAR	0	0	0	0	0	0	0	0	0	0	0	0	0	0	0	0	0	0	0	0	0	0
MANKUNDU MAHADANGA RD.	4	2	0	11	3	2	0	15	0	0	0	0	26	4	0	0	0	16	0	0	0	0
MANKUNDU PIRTALA	0	0	0	0	0	0	0	0	0	0	0	0	0	0	0	0	0	0	0	0	0	0
MANKUNDU STATION RD.	1	1	0	3	0	0	0	0	0	0	0	0	3	3	0	0	0	6	0	0	0	0
NETAJI NAGAR	2	2	0	7	0	0	0	0	0	0	0	0	7	0	0	0	0	0	0	0	0	0
NIOGI BAGAN	0	0	0	0	0	0	0	0	0	0	0	0	0	0	0	0	0	0	0	0	0	0
SAHID NAGAR	0	0	0	0	0	0	0	0	0	0	0	0	0	0	0	0	0	0	0	0	0	0
WARD 020 TOTAL :	9	5	0	25	5	2	0	20	0	0	0	0	45	7	0	0	0	22	0	0	0	0
WARD 021																						
BANERJEE PARA	0	0	0	0	0	0	0	0	0	0	0	0	0	1	0	0	2	2	0	0	0	0
BARASAT DEY PARA	1	1	0	2	0	0	0	0	0	0	0	0	2	0	0	0	0	0	0	0	0	0
BARASAT DEY PARA	0	0	0	0	0	0	0	0	0	0	0	0	0	0	0	0	0	0	0	0	0	0
BARASAT GHATAK PARA	0	0	0	0	0	0	0	0	0	0	0	0	0	0	0	0	0	0	0	0	0	0
BARASAT JELE PARA	0	0	0	2	8	2	2	22	3	0	3	9	33	0	0	0	0	0	2	2	0	8
BARASAT KRISHNA PATTY RD.	0	0	0	0	0	0	0	0	0	0	0	0	0	0	0	0	0	0	0	0	0	0
CHUTOR PARA	0	0	0	2	1	1	0	3	0	0	0	0	5	0	0	0	0	0	0	0	0	0
DASABHUJATALA	1	0	0	4	0	0	0	0	0	0	0	0	4	1	0	0	2	2	0	0	0	0
NANDIPARA	0	0	0	0	1	0	0	2	0	0	0	0	2	0	0	0	0	0	0	0	0	0
NATUN PARA	0	0	0	0	1	0	0	3	0	0	0	0	3	0	0	0	0	0	0	0	0	0
RAMKRISHNA SARANI	1	0	0	2	0	0	0	0	0	0	0	0	2	0	0	0	0	0	0	0	0	0
SAWPNA BAZAR	2	2	1	5	0	0	0	0	0	0	0	0	5	0	0	0	0	0	0	0	0	0
SHREE RAMKRISHNA SARANI	0	0	0	0	0	0	0	0	0	0	0	0	0	0	0	0	0	0	0	0	0	0
WARD 021 TOTAL :	5	3	1	17	11	3	2	30	3	0	3	9	56	2	0	0	4	4	2	2	0	8
WARD 022																						
A.C.CHATTERJEE LANE (P)	0	0	0	0	0	0	0	0	0	0	0	0	0	0	0	0	0	0	0	0	0	0

(P) - Part Urban Para i.e., Para appears in more than one Ward

HOOGHLY DISTRICT

JERSEY / HOLSTEIN / OTHER CROSS-BRED / INDIGENOUS CATTLE / BUFFALO

NAME OF THE URBAN PARA	Female Jersey Cross-Bred (Over 2½ year)			Total Jersey Cross-Bred Cattle	Female Holstein Cross-Bred (Over 2½ year)			Total Holstein Cross-Bred Cattle	Female Other Cross-Bred (Over 2½ year)			Total Other Cross-Bred Cattle	Total Cross-Bred Cattle	Female Indigenous Cattle (Over 3 year)			Total Bengal/ Non-des. Indige-nous Cattle	Total Indige-nous Cattle	Female Buffalo (Over 3 year)			Total Buffalo
	In milk	Dry	Not yet calved		In milk	Dry	Not yet calved		In milk	Dry	Not yet calved			In milk	Dry	Not yet calved			In milk	Dry	Not yet calved	
	1	2	3	4	5	6	7	8	9	10	11	12	13	14	15	16	17	18	19	20	21	22
CHANDANNAGAR MUNICIPAL CORPORATION : CHANDANNAGAR SUBDIVISION																						
WARD 022																						
CINEMA DANGA COLONY	4	0	2	14	3	0	1	9	0	0	0	0	23	0	0	0	0	0	0	0	0	0
HARER PUKUR DHAR	0	0	0	0	2	0	0	5	0	0	0	0	5	0	0	0	0	0	6	0	2	16
OLAI BIBITALA	0	0	0	0	7	0	2	16	0	0	0	0	16	0	0	0	0	0	0	0	0	0
ROY PARA	0	0	0	0	3	2	1	12	0	0	0	0	12	0	0	0	0	0	0	0	0	0
WARD 022 TOTAL :	4	0	2	14	15	2	4	42	0	0	0	0	56	0	0	0	0	0	6	0	2	16
WARD 023																						
A.C.CHATTERJEE LANE (P)	1	0	1	5	0	0	0	0	0	0	0	0	5	0	0	0	0	0	0	0	0	0
BADAMTALA	0	0	0	0	0	0	0	0	0	0	0	0	0	0	0	0	0	0	0	0	0	0
BESOHATA RABINDRA NATH RD	2	0	0	7	0	0	0	0	0	0	0	0	7	0	0	0	0	0	0	0	0	0
BOSE PARA (P)	1	0	0	3	0	0	0	0	0	0	0	0	3	0	0	0	0	0	0	0	0	0
GURUSAHAY DUTTA LANE	0	0	0	0	0	0	0	0	0	0	0	0	0	0	0	0	0	0	0	0	0	0
JOTIMOR TEMATHA	0	0	0	0	0	0	0	0	0	0	0	0	0	0	0	0	0	0	0	0	0	0
JUGIPARA	0	0	0	0	1	0	0	3	0	0	0	0	3	0	0	0	0	0	2	0	0	5
WARD 023 TOTAL :	4	0	1	15	1	0	0	3	0	0	0	0	18	0	0	0	0	0	2	0	0	5
WARD 024																						
BASOHAHATA	0	0	0	0	0	0	0	0	0	0	0	0	0	0	0	0	0	0	0	0	0	0
BINOD TALAR GHAT	0	0	0	0	1	0	0	3	0	0	0	0	3	0	0	0	0	0	0	0	0	0
BIPLABI BASANTA BANERJEE SARANI	0	0	0	0	0	0	0	0	0	0	0	0	0	0	0	0	0	0	0	0	0	0
GONDAL PARA (P)	0	0	0	0	3	0	0	8	0	0	0	0	8	0	0	0	0	0	0	0	0	0
KHANAPARA SATHGHATA	0	0	0	0	0	0	0	0	0	0	0	0	0	0	0	0	0	0	0	0	0	0
MARAN RD.	0	0	0	0	5	0	2	14	0	0	0	0	14	0	0	0	0	0	0	0	0	0
RABINDRA NATH RD	0	0	0	0	0	0	0	0	0	0	0	0	0	0	0	0	0	0	0	0	0	0
RAJKUMAR RD	0	0	0	0	1	0	0	3	0	0	0	0	3	0	0	0	0	0	0	0	0	0
SISUBABU RD.	0	0	0	0	4	2	1	14	0	0	0	0	14	0	0	0	0	0	0	0	0	0
WARD 024 TOTAL :	0	0	0	0	14	2	3	42	0	0	0	0	42	0	0	0	0	0	0	0	0	0
WARD 025																						
BINOD TALA RD	4	1	2	13	0	0	0	0	0	0	0	0	13	0	0	0	0	0	0	0	0	0
BINOD TALAR MATH	0	0	0	0	0	0	0	0	0	0	0	0	0	0	0	0	0	0	0	0	0	0
GONDAL PARA (P)	1	0	1	5	0	0	0	0	0	0	0	0	5	0	0	0	0	0	3	0	0	6

(P) - Part Urban Para i.e. Para appears in more than one Ward

Reference Date : 15.10.2007

HOOGHLY DISTRICT

JERSEY / HOLSTEIN / OTHER CROSS-BRED / INDIGENOUS CATTLE / BUFFALO

NAME OF THE URBAN PARA	Female Jersey Cross-Bred (Over 2½ year)			Total Jersey Cross-Bred Cattle	Female Holstein Cross-Bred (Over 2½ year)			Total Holstein Cross-Bred Cattle	Female Other Cross-Bred (Over 2½ year)			Total Other Cross-Bred Cattle	Total Cross-Bred Cattle	Female Indigenous Cattle (Over 3 year)			Total Bengal/ Non-des. Indige-nous Cattle	Total Indige-nous Cattle	Female Buffalo (Over 3 year)			Total Buffalo
	In milk	Dry	Not yet calved		In milk	Dry	Not yet calved		In milk	Dry	Not yet calved			In milk	Dry	Not yet calved			In milk	Dry	Not yet calved	
	1	2	3	4	5	6	7	8	9	10	11	12	13	14	15	16	17	18	19	20	21	22
CHANDANNAGAR MUNICIPAL CORPORATION : CHANDANNAGAR SUBDIVISION																						
WARD 025																						
GONDALPARA TINABAZAR	5	1	2	16	6	0	2	17	0	0	0	0	33	0	0	0	0	0	5	1	3	17
MIL QUARTER GONDAL PARA	0	0	0	0	0	0	0	0	0	0	0	0	0	0	0	0	0	0	0	0	0	0
RADHA NATH SIKDER RD.	0	0	0	0	0	0	0	0	0	0	0	0	0	0	0	0	0	0	0	0	0	0
WARD 025 TOTAL :	10	2	5	34	6	0	2	17	0	0	0	0	51	0	0	0	0	0	8	1	3	23
WARD 026																						
CINEMA DANGA GORER DHAR	9	0	2	23	0	0	0	0	0	0	0	0	23	0	0	0	0	0	30	7	5	73
GONDAL PARA ANDRA LANE	2	0	0	6	0	0	0	0	0	0	0	0	6	0	0	0	0	0	0	0	0	0
LICHU BAGAN	0	0	0	0	0	0	0	0	0	0	0	0	0	0	0	0	0	0	0	0	0	0
MALAPARA	12	1	3	30	0	0	0	0	0	0	0	0	30	0	0	0	0	0	45	3	7	112
MOHINIBAGAN	0	0	0	0	0	0	0	0	0	0	0	0	0	1	0	0	0	3	0	0	0	0
RADHANATH SIKDHAR RD	0	0	0	0	0	0	0	0	0	0	0	0	0	1	0	0	0	3	19	0	3	41
STAFF QUARTER GONDAL PARA JUTE MIL	0	0	0	0	0	0	0	0	0	0	0	0	0	0	0	0	0	0	0	0	0	0
WARD 026 TOTAL :	23	1	5	59	0	0	0	0	0	0	0	0	59	2	0	0	0	6	94	10	15	226
WARD 027																						
ANGAS LAGAN GATE	0	0	0	0	0	0	0	0	0	0	0	0	0	0	0	0	0	0	0	0	0	0
E S I QUATER	0	0	0	0	0	0	0	0	0	0	0	0	0	0	0	0	0	0	0	0	0	0
GOURHATI GATE MALAPARA	3	0	0	8	0	0	0	0	0	0	0	0	8	0	0	0	0	0	0	0	0	0
GOURHATI GHAT	0	0	0	2	0	0	0	0	0	0	0	0	2	0	0	0	0	0	0	0	0	0
GOURHATI GOVT. QUARTER	3	2	0	9	0	0	0	0	0	0	0	0	9	0	0	0	0	0	0	0	0	0
MIL QUARTER (DALHOSI)	0	0	0	0	0	0	0	0	0	0	0	0	0	0	0	0	0	0	0	0	0	0
NORTH BLOCK STAFF QUARTER	0	0	0	0	0	0	0	0	0	0	0	0	0	0	0	0	0	0	0	0	0	0
SINGALE GOVT. QUARTER	0	0	0	0	1	0	0	2	0	0	0	0	2	0	0	0	0	0	0	0	0	0
WARD 027 TOTAL :	6	2	0	19	1	0	0	2	0	0	0	0	21	0	0	0	0	0	0	0	0	0
WARD 028																						
GOBINDAPARA	15	0	2	39	15	0	5	38	0	0	0	0	77	3	1	0	9	9	2	0	0	3
JOYPARA	38	0	10	82	39	0	9	82	0	0	0	0	164	5	1	0	11	11	16	0	0	18
KRISHNAPARA	33	2	10	82	31	0	6	74	0	0	0	0	156	12	3	0	21	21	1	0	0	2
MADAVPUR	0	0	0	0	0	0	0	0	0	0	0	0	0	0	0	0	0	0	0	0	0	0
RADHAPARA	15	0	6	36	9	0	4	24	0	0	0	0	60	3	0	0	6	6	0	0	0	0
WARD 028 TOTAL :	101	2	28	239	94	0	24	218	0	0	0	0	457	23	5	0	47	47	19	0	0	23

(P) - Part Urban Para i.e., Para appears in more than one Ward

HOOGHLY DISTRICT

JERSEY / HOLSTEIN / OTHER CROSS-BRED / INDIGENOUS CATTLE / BUFFALO

NAME OF THE URBAN PARA	Female Jersey Cross-Bred (Over 2½ year)			Total Jersey Cross-Bred Cattle	Female Holstein Cross-Bred (Over 2½ year)			Total Holstein Cross-Bred Cattle	Female Other Cross-Bred (Over 2½ year)			Total Other Cross-Bred Cattle	Total Cross-Bred Cattle	Female Indigenous Cattle (Over 3 year)			Total Bengal/ Non-des. Indige-nous Cattle	Total Indige-nous Cattle	Female Buffalo (Over 3 year)			Total Buffalo
	In milk	Dry	Not yet calved		In milk	Dry	Not yet calved		In milk	Dry	Not yet calved			In milk	Dry	Not yet calved			In milk	Dry	Not yet calved	
	1	2	3	4	5	6	7	8	9	10	11	12	13	14	15	16	17	18	19	20	21	22
CHANDANNAGAR MUNICIPAL CORPORATION : CHANDANNAGAR SUBDIVISION																						
WARD 029																						
BAZRA	64	2	13	136	28	0	2	49	0	0	0	0	185	7	0	0	14	14	0	0	0	0
NABAGRAM	35	0	10	81	38	0	8	80	0	0	0	0	161	0	0	0	0	0	5	0	0	7
SWETPUR	24	0	5	53	9	0	3	19	0	0	0	0	72	0	0	0	0	0	12	0	0	15
WARD 029 TOTAL :	123	2	28	270	75	0	13	148	0	0	0	0	418	7	0	0	14	14	17	0	0	22
WARD 030																						
BAGANBATI	26	1	5	52	22	1	5	45	0	0	0	0	97	0	0	0	0	0	2	0	0	2
BAKULPUR	34	1	7	61	25	1	3	49	0	0	0	0	110	0	0	0	0	0	4	0	0	4
BILKULI	43	1	8	92	36	2	8	74	0	0	0	0	166	0	0	0	0	0	15	0	0	18
MANASATALA	15	0	4	30	11	0	2	22	0	0	0	0	52	0	0	0	0	0	0	0	0	0
WARD 030 TOTAL :	118	3	24	235	94	4	18	190	0	0	0	0	425	0	0	0	0	0	21	0	0	24
WARD 031																						
BOWBAZAR	3	0	0	6	3	1	1	7	0	0	0	0	13	0	0	0	0	0	0	0	0	0
BRAMHANPARA	7	1	3	15	5	0	0	9	0	0	0	0	24	0	0	0	0	0	0	0	0	0
PURBA BISWA LAXMITALA	0	0	1	1	1	0	0	2	0	0	0	0	3	0	0	0	0	0	0	0	0	0
SANTRATALA	11	1	3	25	6	1	4	19	0	0	0	0	44	0	0	0	0	0	0	0	0	0
WARD 031 TOTAL :	21	2	7	47	15	2	5	37	0	0	0	0	84	0	0	0	0	0	0	0	0	0
WARD 032																						
ASHOK PALLY & NATUN PALLY	1	0	0	2	1	0	0	2	0	0	0	0	4	0	0	0	0	0	0	0	0	0
PATRAPARA	10	0	3	21	7	0	0	13	0	0	0	0	34	0	0	0	0	0	0	0	0	0
PURASHREE	12	1	2	27	12	2	2	27	0	0	0	0	54	0	0	0	0	0	3	0	0	5
SITALATALA (P)	1	0	0	2	1	0	0	2	0	0	0	0	4	0	0	0	0	0	0	0	0	0
WARD 032 TOTAL :	24	1	5	52	21	2	2	44	0	0	0	0	96	0	0	0	0	0	3	0	0	5
WARD 033																						
SUBASH PALLY	6	0	0	12	7	0	0	13	0	0	0	0	25	0	0	0	0	0	27	0	3	43
UTTAR NATUN PARA	2	0	0	6	3	0	0	6	0	0	0	0	12	0	0	0	0	0	0	0	0	0
UTTARPARA	2	0	0	4	3	0	1	6	0	0	0	0	10	0	0	0	0	0	6	0	2	12
WARD 033 TOTAL :	10	0	0	22	13	0	1	25	0	0	0	0	47	0	0	0	0	0	33	0	5	55

(P) - Part Urban Para i.e , Para appears in more than one Ward

HOOGHLY DISTRICT

SHEEP / GOAT / HORSE AND PONNY / PIG / DOG / FOWL / DUCK

NAME OF THE URBAN PARA	Total Sheep	Total Bengal Breed Goat	Total Other Breed Goat	Total Goat	Total Horse and Ponny	Total Pig	Total Dog	Hen (Female 5 month & above)		Improved Chicken for Meat (Broiler)	Fowl (Cock, Hen & Chicken)			Duck (Female 6 month & above)		Drake, Duck & Duckling			Turkey	Quail	Other Poultry Birds	Total Poultry Bird
								Deshi	Improved		Deshi	Improved	Total	Deshi	Improved	Deshi	Improved	Total				
	23	24	25	26	27	28	29	30	31	32	33	34	35	36	37	38	39	40	41	42	43	44
CHANDANNAGAR MUNICIPAL CORPORATION : CHANDANNAGAR SUBDIVISION																						
WARD 001																						
HALDA DANGA DASPUKUR	0	0	0	0	0	0	17	0	0	0	0	0	0	0	0	0	0	0	0	0	0	0
KALACHAND COLONY	0	3	0	3	0	0	2	0	0	0	8	0	8	0	0	5	0	5	0	0	8	21
SADYANARAYAN COLONY	0	4	0	4	0	0	7	0	0	0	0	0	0	0	0	0	0	0	0	0	2	2
SEAL BAGAN	0	0	0	0	0	0	9	0	0	0	0	0	0	0	0	0	0	0	0	0	0	0
SURAIPUKUR	0	0	0	0	0	0	14	0	0	0	0	0	0	0	0	0	0	0	0	0	0	0
WARD 001 TOTAL :	0	7	0	7	0	0	49	0	0	0	8	0	8	0	0	5	0	5	0	0	10	23
WARD 002																						
DHARGALI	0	0	0	0	0	0	15	0	0	0	0	0	0	0	0	0	0	0	0	0	0	0
KATA PUKUR GHARADHAN	0	12	0	12	0	0	2	4	0	0	10	0	10	0	0	3	0	3	0	0	54	67
MUNSI PUKUR	0	19	0	19	0	0	4	50	0	0	92	0	92	11	0	16	0	16	0	0	0	108
MUSALMAN PARA	0	5	0	5	0	0	1	71	0	0	163	0	163	19	0	42	0	42	0	0	0	205
SARKAR BAGAR	0	6	0	6	0	0	10	10	0	0	22	0	22	3	0	3	0	3	0	0	0	25
WARD 002 TOTAL :	0	42	0	42	0	0	32	135	0	0	287	0	287	33	0	64	0	64	0	0	54	405
WARD 003																						
BAKSHIGALI	0	0	0	0	0	0	22	0	0	0	0	0	0	0	0	0	0	0	0	0	10	10
KALITALA	0	0	0	0	0	0	15	0	0	0	0	0	0	0	0	0	0	0	0	0	1	1
TALDANGA (EAST)	0	8	0	8	0	0	12	0	0	300	0	300	300	0	0	0	0	0	0	0	3	303
WARD 003 TOTAL :	0	8	0	8	0	0	49	0	0	300	0	300	300	0	0	0	0	0	0	0	14	314
WARD 004																						
BORAI CHANDITALA (P)	0	0	0	0	0	0	15	5	0	0	14	0	14	4	0	13	0	13	0	0	19	46
KUNDU GHAT	0	0	0	0	0	0	12	10	0	0	20	0	20	4	0	5	0	5	0	0	41	66
SARADINDHU PALLY RD.	0	8	0	8	0	0	14	0	0	0	0	0	0	5	0	6	0	6	0	0	28	34
WARD 004 TOTAL :	0	8	0	8	0	0	41	15	0	0	34	0	34	13	0	24	0	24	0	0	88	146
WARD 005																						
BINDHU BASINI PARA	0	13	0	13	0	0	6	0	0	0	0	0	0	3	0	6	0	6	0	0	9	15
BORAI CHANDITALA (P)	0	0	0	0	0	0	16	0	0	0	0	0	0	0	0	0	0	0	0	0	0	0
GOSWAMI GHAT	0	0	0	0	0	0	4	0	0	0	0	0	0	0	0	0	0	0	0	0	23	23
KANAI SANKAR GHAT	0	4	0	4	0	0	0	3	0	0	7	0	7	0	0	0	0	0	0	0	0	7
SARSEPARA	0	8	0	8	0	0	4	0	0	0	3	0	3	5	0	6	0	6	0	0	2	11
WARD 005 TOTAL :	0	25	0	25	0	0	30	3	0	0	10	0	10	8	0	12	0	12	0	0	34	56

(P) - Part Urban Para i.e., Para appears in more than one Ward

HOOGHLY DISTRICT

SHEEP / GOAT / HORSE AND PONNY / PIG / DOG / FOWL / DUCK

NAME OF THE URBAN PARA	Total Sheep	Total Bengal Breed Goat	Total Other Breed Goat	Total Goat	Total Horse and Ponny	Total Pig	Total Dog	Hen (Female 5 month & above)		Improved Chicken for Meat (Broiler)	Fowl (Cock, Hen & Chicken)			Duck (Female 6 month & above)		Drake, Duck & Duckling			Turkey	Quail	Other Poultry Birds	Total Poultry Bird
								Deshi	Improved		Deshi	Improved	Total	Deshi	Improved	Deshi	Improved	Total				
	23	24	25	26	27	28	29	30	31	32	33	34	35	36	37	38	39	40	41	42	43	44
CHANDANNAGAR MUNICIPAL CORPORATION : CHANDANNAGAR SUBDIVISION																						
WARD 006																						
BINDHU LAKSHMI PARA	0	0	0	0	0	0	5	0	0	0	0	0	0	7	0	10	0	10	0	0	0	10
DHANKALGHAT	0	18	0	18	0	0	8	0	0	0	0	0	0	0	0	0	0	0	0	0	27	27
LAKSHMIGANG BAZAR	0	10	0	10	0	0	2	0	0	0	0	0	0	9	0	10	0	10	0	0	31	41
NICHUPATTY	0	57	0	57	0	0	4	7	0	0	7	0	7	0	0	0	0	0	0	0	25	32
WARD 006 TOTAL :	0	85	0	85	0	0	19	7	0	0	7	0	7	16	0	20	0	20	0	0	83	110
WARD 007																						
HOSPITALTALA	0	0	0	0	0	0	17	0	0	0	0	0	0	0	0	0	0	0	0	0	2	2
JAMPUKUR DHAR	0	3	0	3	0	0	12	0	0	0	0	0	0	0	0	0	0	0	0	0	9	9
SITALATALA (P)	0	11	0	11	0	0	10	0	0	0	0	0	0	5	0	6	0	6	0	0	18	24
WARD 007 TOTAL :	0	14	0	14	0	0	39	0	0	0	0	0	0	5	0	6	0	6	0	0	29	35
WARD 008																						
BIDYALANKA	0	18	0	18	0	0	15	18	0	0	26	0	26	2	0	2	0	2	0	0	20	48
DHARMATALA	0	7	0	7	0	0	3	2	0	0	7	0	7	0	0	0	0	0	0	0	2	9
KALUPUKUR KABARSTHAN	0	15	0	15	0	0	5	10	0	0	19	0	19	0	0	4	0	4	0	0	25	48
NARUA PANCHANANTALA	0	9	0	9	0	0	17	6	0	0	7	0	7	2	0	2	0	2	0	0	14	23
WARD 008 TOTAL :	0	49	0	49	0	0	40	36	0	0	59	0	59	4	0	8	0	8	0	0	61	128
WARD 009																						
APANJAN	0	0	0	0	0	0	6	0	0	0	0	0	0	0	0	0	0	0	0	0	19	19
BAURI PARA	0	0	0	0	0	0	8	0	0	0	0	0	0	0	0	0	0	0	0	0	20	20
KALA PUKUR	0	0	0	0	0	0	17	0	0	0	0	0	0	0	0	0	0	0	0	0	4	4
STATION RD	0	0	0	0	0	0	4	0	0	0	0	0	0	0	0	0	0	0	0	0	4	4
WARD 009 TOTAL :	0	0	0	0	0	0	35	0	0	0	0	0	0	0	0	0	0	0	0	0	47	47
WARD 010																						
BAGBAZAR	0	7	0	7	0	0	6	2	0	0	5	0	5	2	0	6	0	6	0	0	11	22
CHADNI BALAPUKUR	0	4	0	4	0	0	6	0	0	0	0	0	0	0	0	0	0	0	0	0	10	10
KALUPUKUR RD.	0	0	0	0	0	0	15	0	0	0	0	0	0	0	0	0	0	0	0	0	5	5
M G M.SARANI	0	0	0	0	0	0	10	0	0	0	0	0	0	0	0	0	0	0	0	0	9	9
NILKANTA SARKAR STREET	0	2	0	2	0	0	5	0	0	0	0	0	0	0	0	0	0	0	0	0	12	12
WARD 010 TOTAL :	0	13	0	13	0	0	42	2	0	0	5	0	5	2	0	6	0	6	0	0	47	58
WARD 011																						
AANGSHIK GANGER BAZAR	0	18	0	18	0	0	10	6	15	0	25	19	44	0	0	0	0	0	0	0	3	47

(P) - Part Urban Para i.e., Para appears in more than one Ward

HOOGHLY DISTRICT

SHEEP / GOAT / HORSE AND PONNY / PIG / DOG / FOWL / DUCK

NAME OF THE URBAN PARA	Total Sheep	Total Bengal Breed Goat	Total Other Breed Goat	Total Goat	Total Horse and Ponny	Total Pig	Total Dog	Hen (Female 5 month & above)		Improved Chicken for Meat (Broiler)	Fowl (Cock, Hen & Chicken)			Duck (Female 6 month & above)		Drake, Duck & Duckling			Turkey	Quail	Other Poultry Birds	Total Poultry Bird
								Deshi	Improved		Deshi	Improved	Total	Deshi	Improved	Deshi	Improved	Total				
	23	24	25	26	27	28	29	30	31	32	33	34	35	36	37	38	39	40	41	42	43	44
CHANDANNAGAR MUNICIPAL CORPORATION : CHANDANNAGAR SUBDIVISION																						
WARD 011																						
JHAU BAGAN	0	19	0	19	0	0	6	8	6	0	28	11	39	0	0	0	0	0	0	0	0	39
LALDIGHI	0	36	0	36	0	163	7	19	28	0	53	30	83	0	0	0	0	0	0	0	0	83
URDIBAZAR	0	51	0	51	0	0	20	25	59	0	96	73	169	0	0	0	0	0	0	0	21	190
WARD 011 TOTAL :	0	124	0	124	0	163	43	58	108	0	202	133	335	0	0	0	0	0	0	0	24	359
WARD 012																						
AANGSHIK URDIBAZAR	0	52	0	52	0	0	15	18	61	0	74	71	145	0	0	0	0	0	0	0	0	145
BARA BAZAR	0	0	0	0	0	0	18	0	0	0	0	0	0	0	0	0	0	0	0	0	0	0
KHUTHIR MATH	0	0	0	0	0	0	5	0	0	0	0	0	0	0	0	0	0	0	0	0	0	0
WARD 012 TOTAL :	0	52	0	52	0	0	38	18	61	0	74	71	145	0	0	0	0	0	0	0	0	145
WARD 013																						
BAGBAZAR STATION RD. CHANDANNAGAR	0	0	0	0	0	0	9	0	0	0	0	0	0	0	0	0	0	0	0	0	28	28
BAGBAZAR NILKHANTA SARKAR RD.	0	0	0	0	0	0	7	0	3	0	0	3	3	0	0	0	0	0	0	0	20	23
BAGBAZAR SITAL PRASAD GHOSH RD.	0	0	0	0	0	0	18	0	0	0	0	0	0	0	0	0	0	0	0	0	27	27
BAGBAZAR SURI PARA LANE	0	0	0	0	0	0	33	0	0	0	0	0	0	0	0	0	0	0	0	0	59	59
J.N.SUR RD.	0	0	0	0	0	0	14	0	0	0	0	0	0	0	0	0	0	0	0	0	37	37
LALBAGAN NARKEL TALA	0	0	0	0	0	0	18	0	0	0	0	0	0	0	0	0	0	0	0	0	52	52
LALBAGAN BHOLANATH DAS RD.	0	0	0	0	0	0	7	0	0	0	0	0	0	0	0	0	0	0	0	0	21	21
LALBAGAN PADRI RD.	0	0	0	0	0	0	17	0	0	0	0	0	0	0	0	0	0	0	0	0	60	60
NANDALALBHAR RD. LALBAGAN CHALK	0	0	0	0	0	0	21	0	0	0	0	0	0	0	0	0	0	0	0	0	79	79
SATISH CH.SUR RD. (P)	0	0	0	0	0	0	36	0	0	0	0	0	0	0	0	0	0	0	0	0	96	96
SITALPRASAD GHOSH RD.	0	0	0	0	0	0	29	0	0	0	0	0	0	0	0	0	0	0	0	0	124	124
TINBAZAR HALDAR PARA	0	0	0	0	0	0	29	0	0	0	0	0	0	0	0	0	0	0	0	0	40	40
WARD 013 TOTAL :	0	0	0	0	0	0	238	0	3	0	0	3	3	0	0	0	0	0	0	0	643	646
WARD 014																						
BOSE PARA (P)	0	11	0	11	0	0	22	0	22	0	0	27	27	0	0	0	0	0	0	0	41	68
FATAK GORA STATION RD.	0	0	0	0	0	0	12	0	0	0	0	0	0	0	0	0	0	0	0	0	15	15
KHALISHANI GARER DHAR	0	0	0	0	0	0	3	0	0	0	0	0	0	0	0	0	0	0	0	0	8	8
MADHAYAANCHAL STATION RD.	0	0	0	0	0	0	13	0	0	0	0	0	0	0	0	0	0	0	0	0	0	0

(P) - Part Urban Para i.e., Para appears in more than one Ward

HOOGHLY DISTRICT

SHEEP / GOAT / HORSE AND PONNY / PIG / DOG / FOWL / DUCK

NAME OF THE URBAN PARA	Total Sheep	Total Bengal Breed Goat	Total Other Breed Goat	Total Goat	Total Horse and Ponny	Total Pig	Total Dog	Hen (Female 5 month & above)		Improved Chicken for Meat (Broiler)	Fowl (Cock, Hen & Chicken)			Duck (Female 6 month & above)		Drake, Duck & Duckling			Turkey	Quail	Other Poultry Birds	Total Poultry Bird
								Deshi	Improved		Deshi	Improved	Total	Deshi	Improved	Deshi	Improved	Total				
	23	24	25	26	27	28	29	30	31	32	33	34	35	36	37	38	39	40	41	42	43	44
CHANDANNAGAR MUNICIPAL CORPORATION : CHANDANNAGAR SUBDIVISION																						
WARD 014																						
SATISH CH.SUR RD. (P)	0	0	0	0	0	0	46	0	0	0	0	0	0	0	0	0	0	0	0	0	45	45
SRI PALLI	0	1	0	1	0	0	18	0	0	0	0	0	0	4	0	5	0	5	0	0	29	34
STATION ROAD CHANDANNAGAR	0	0	0	0	0	0	7	0	0	0	0	0	0	0	0	0	0	0	0	0	8	8
SUKH SANATAN TALA	0	4	0	4	0	0	32	0	0	0	0	0	0	6	0	8	0	8	0	0	38	46
V.C.R. RD.	0	0	0	0	0	0	15	0	0	0	0	0	0	0	0	0	0	0	0	0	17	17
WARD 014 TOTAL :	0	16	0	16	0	0	168	0	22	0	0	27	27	10	0	13	0	13	0	0	201	241
WARD 015																						
BELTALA LALBAGAN	0	0	0	0	0	0	9	0	0	0	0	0	0	2	0	3	0	3	0	0	16	19
BHUVEN CHANDRA BHAR RD VAKUNDA	0	0	0	0	0	0	35	0	0	0	0	0	0	5	0	5	0	5	0	0	18	23
CHANDANNAGAR G.T. RD.	0	0	0	0	0	0	15	0	0	0	0	0	0	0	0	0	0	0	0	0	42	42
D.C.R. RD	0	1	0	1	0	0	28	0	0	0	0	0	0	0	0	0	0	0	0	0	12	12
DUPLEX PARTI BY LANE	0	0	0	0	0	0	10	0	0	0	0	0	0	0	0	0	0	0	0	0	15	15
DUPLEX PARTI MAIN RD	0	0	0	0	0	0	26	0	0	0	0	0	0	0	0	0	0	0	0	0	95	95
DURGACHARAN RAKHIT RD	0	0	0	0	0	0	13	0	0	0	0	0	0	0	0	0	0	0	0	0	6	6
HALDER PARA PADRI PARA G.T. RD	0	0	0	0	0	0	11	0	0	0	0	0	0	0	0	0	0	0	0	0	8	8
JUJIPUKUR GOVER DHAR	0	0	0	0	0	0	19	0	0	0	0	0	0	0	0	0	0	0	0	0	13	13
LALBAGAN BARO PUKUR DHAR	0	0	0	0	0	0	15	0	0	0	0	0	0	0	0	0	0	0	0	0	33	33
RATHER SARACK G.T. RD.	0	0	0	0	0	0	17	0	0	0	0	0	0	0	0	0	0	0	0	0	2	2
SADHUCHARAN MUKHERJEE RD.	0	0	0	0	0	0	19	0	0	0	0	0	0	0	0	0	0	0	0	0	5	5
VAKUNDA LALBAGAN	0	0	0	0	0	0	7	0	0	0	0	0	0	0	0	0	0	0	0	0	3	3
VAKUNDA SITALATALA	0	0	0	0	0	0	5	0	0	0	0	0	0	0	0	0	0	0	0	0	9	9
WARD 015 TOTAL :	0	1	0	1	0	0	229	0	0	0	0	0	0	7	0	8	0	8	0	0	277	285
WARD 016																						
DOYBAK PARA HATKHOLA	0	0	0	0	0	0	6	0	0	0	0	0	0	0	0	0	0	0	0	0	10	10
HAT KHOLA GARER DHAR	0	0	0	0	0	0	13	0	0	0	0	0	0	0	0	0	0	0	0	0	13	13
HAT KHOLA NONA TALA	0	0	0	0	0	0	14	0	3	0	0	3	3	3	0	4	0	4	0	0	16	23
KABI BHARATCHANDRA ROAD HATKHOLABAZAR	0	0	0	0	0	0	14	0	0	0	0	0	0	0	0	0	0	0	0	0	4	4
KALITALA PADRI PARA	0	24	0	24	0	0	28	0	85	0	0	90	90	13	0	18	0	18	0	0	77	185
NIOGI LANE	0	0	0	0	0	0	14	0	0	0	0	0	0	0	0	0	0	0	0	0	41	41

(P) - Part Urban Para i.e., Para appears in more than one Ward

HOOGHLY DISTRICT

SHEEP / GOAT / HORSE AND PONNY / PIG / DOG / FOWL / DUCK

NAME OF THE URBAN PARA	Total Sheep	Total Bengal Breed Goat	Total Other Breed Goat	Total Goat	Total Horse and Ponny	Total Pig	Total Dog	Hen (Female 5 month & above)		Improved Chicken for Meat (Broiler)	Fowl (Cock, Hen & Chicken)			Duck (Female 6 month & above)		Drake, Duck & Duckling			Turkey	Quail	Other Poultry Birds	Total Poultry Bird
								Deshi	Improved		Deshi	Improved	Total	Deshi	Improved	Deshi	Improved	Total				
	23	24	25	26	27	28	29	30	31	32	33	34	35	36	37	38	39	40	41	42	43	44
CHANDANNAGAR MUNICIPAL CORPORATION : CHANDANNAGAR SUBDIVISION																						
WARD 016																						
PADRI PARA KAMARDIGHI	0	9	0	9	0	0	18	0	17	0	0	28	28	4	0	4	0	4	0	0	33	65
PADRIPARA VIVEKANANDA SARANI	0	0	0	0	0	0	23	0	18	0	0	22	22	0	0	0	0	0	0	0	37	59
RATHER SARAK G T. RD.	0	0	0	0	0	0	7	0	0	0	0	0	0	0	0	0	0	0	0	0	0	0
SENER GHAT BENE PARA	0	2	0	2	0	0	16	0	0	0	0	0	0	4	0	4	0	4	0	0	0	4
WARD 016 TOTAL :	0	35	0	35	0	0	153	0	123	0	0	143	143	24	0	30	0	30	0	0	231	404
WARD 017																						
CHALK PARA	0	6	0	6	0	0	23	0	5	0	0	8	8	0	0	0	0	0	0	0	19	27
DAIBAKPARA JHAUBAGAN LANE	0	0	0	0	0	0	36	0	0	0	0	0	0	0	0	0	0	0	0	0	30	30
DAYAR DHAR HATKHULA	0	2	0	2	0	0	25	0	33	0	0	45	45	0	0	0	0	0	0	0	143	188
HAJINAGAR	0	0	0	0	0	0	23	0	0	0	0	0	0	0	0	0	0	0	0	0	18	18
KALITALA RATHER SARAK	0	0	0	0	0	0	0	0	0	0	0	0	0	0	0	0	0	0	0	0	0	0
KANGALI CHARAN SEN LANE	0	0	0	0	0	0	16	0	0	0	0	0	0	4	0	4	0	4	0	0	18	22
SENER BAGAN RATHER SARAK	0	0	0	0	0	0	13	0	0	0	0	0	0	4	0	4	0	4	0	0	30	34
WARD 017 TOTAL :	0	8	0	8	0	0	136	0	38	0	0	53	53	8	0	8	0	8	0	0	258	319
WARD 018																						
2 NO.MAHADANGA RD.	0	0	0	0	0	0	6	2	1	0	2	1	3	2	0	2	0	2	0	0	5	10
3 NO. MAHADANDA COLONY	0	14	0	14	0	0	16	0	0	0	0	0	0	27	0	31	0	31	0	0	17	48
BHABANI SEN PALLY & ABINASH DHAR LANE	0	0	0	0	0	0	7	0	0	0	0	0	0	0	0	0	0	0	0	0	11	11
GOPAL BAG, CHANDANNAGAR	0	0	0	0	0	0	11	0	0	0	0	0	0	0	0	0	0	0	0	0	28	28
LICHU TALA	0	36	0	36	0	0	28	15	39	0	18	43	61	59	0	72	0	72	0	0	51	184
MAMKUNDU STATION RD.	0	11	0	11	0	0	11	0	0	0	0	0	0	0	0	0	0	0	0	0	7	7
SAHEB BAGAN	0	3	0	3	0	0	8	0	0	0	0	0	0	0	0	0	0	0	0	0	9	9
SATYAPIRTALA	0	21	0	21	0	0	11	0	0	0	0	0	0	19	0	24	0	24	0	0	9	33
SREENIKETAN PALLY	0	5	0	5	0	0	5	0	0	0	0	0	0	5	0	5	0	5	0	0	0	5
WARD 018 TOTAL :	0	90	0	90	0	0	103	17	40	0	20	44	64	112	0	134	0	134	0	0	137	335
WARD 019																						
2 NO. KANAILAL PALLY	0	17	0	17	0	0	17	0	24	0	0	30	30	33	0	40	0	40	0	0	11	81
BHUPLACK PATTY MAIN RD.	0	6	0	6	0	0	32	0	5	0	0	7	7	17	0	22	0	22	0	0	45	74
GANDHINAGAR KUMORPARA	0	11	0	11	0	0	25	0	24	0	0	30	30	19	0	28	0	28	0	0	8	66

(P) - Part Urban Para i e., Para appears in more than one Ward

HOOGHLY DISTRICT

SHEEP / GOAT / HORSE AND PONNY / PIG / DOG / FOWL / DUCK

NAME OF THE URBAN PARA	Total Sheep	Total Bengal Breed Goat	Total Other Breed Goat	Total Goat	Total Horse and Ponny	Total Pig	Total Dog	Hen (Female 5 month & above)		Improved Chicken for Meat (Broiler)	Fowl (Cock, Hen & Chicken)			Duck (Female 6 month & above)		Drake, Duck & Duckling			Turkey	Quail	Other Poultry Birds	Total Poultry Bird
								Deshi	Improved		Deshi	Improved	Total	Deshi	Improved	Deshi	Improved	Total				
	23	24	25	26	27	28	29	30	31	32	33	34	35	36	37	38	39	40	41	42	43	44
CHANDANNAGAR MUNICIPAL CORPORATION : CHANDANNAGAR SUBDIVISION																						
WARD 019																						
NIRANJAN NAGAR	0	0	0	0	0	0	5	0	0	450	0	450	450	3	0	3	0	3	0	0	1	454
RATHER SARAK CHANDANNAGAR	0	0	0	0	0	0	12	0	0	0	0	0	0	0	0	0	0	0	0	0	11	11
SHANTINAGAR COLONY	0	2	0	2	0	0	7	0	6	0	0	8	8	6	0	9	0	9	0	0	0	17
WARD 019 TOTAL :	0	36	0	36	0	0	98	0	59	450	0	525	525	78	0	102	0	102	0	0	76	703
WARD 020																						
2NO MAHADANGA COLONY	0	9	6	15	0	0	31	4	8	0	4	10	14	5	0	8	0	8	0	0	102	124
MANKUNDA GARER DHAR	0	3	0	3	0	0	18	0	9	0	0	12	12	2	0	4	0	4	0	0	12	28
MANKUNDU MAHADANGA RD	0	3	4	7	0	0	10	3	11	0	3	13	16	11	0	14	0	14	0	0	68	98
MANKUNDU PIRTALA	0	0	0	0	0	0	10	0	0	0	0	0	0	0	0	0	0	0	0	0	3	3
MANKUNDU STATION RD.	0	0	2	2	0	0	7	0	0	0	0	0	0	0	0	0	0	0	0	0	0	0
NETAJI NAGAR	0	13	0	13	0	0	12	0	0	0	0	0	0	0	0	0	0	0	0	0	70	70
NIOGI BAGAN	0	0	0	0	0	0	7	0	0	0	0	0	0	0	0	0	0	0	0	0	13	13
SAHID NAGAR	0	2	0	2	0	0	5	0	4	0	0	4	4	6	0	6	0	6	0	0	27	37
WARD 020 TOTAL :	0	30	12	42	0	0	100	7	32	0	7	39	46	24	0	32	0	32	0	0	295	373
WARD 021																						
BANERJEE PARA	0	0	0	0	0	0	9	0	0	0	0	0	0	0	0	0	0	0	0	0	8	8
BARASAT DEY PARA	0	0	0	0	0	0	8	0	0	0	0	0	0	0	0	0	0	0	0	0	0	0
BARASAT DEY PARA	0	0	0	0	0	0	24	0	0	0	0	0	0	0	0	0	0	0	0	0	34	34
BARASAT GHATAK PARA	0	0	0	0	0	0	11	0	0	0	0	0	0	0	0	0	0	0	0	0	17	17
BARASAT JELE PARA	0	21	0	21	0	0	18	0	12	0	0	14	14	38	0	41	0	41	0	0	12	67
BARASAT KRISHNA PATTY RD.	0	0	0	0	0	0	5	0	0	0	0	0	0	0	0	0	0	0	0	0	5	5
CHUTOR PARA	0	13	0	13	0	0	17	0	11	0	0	13	13	7	0	9	0	9	0	0	71	93
DASABHUJATALA	0	7	0	7	0	0	25	0	4	0	0	4	4	3	0	4	0	4	0	0	66	74
NANDIPARA	0	0	0	0	0	0	15	0	0	0	0	0	0	0	0	0	0	0	0	0	0	0
NATUN PARA	0	0	0	0	0	0	6	0	0	0	0	0	0	0	0	0	0	0	0	0	11	11
RAMKRISHNA SARANI	0	0	2	2	0	0	19	0	14	0	0	16	16	7	0	8	0	8	0	0	69	93
SAWPNA BAZAR	0	0	0	0	0	0	0	0	0	0	0	0	0	0	0	0	0	0	0	0	0	0
SHREE RAMKRISHNA SARANI	0	0	1	1	0	0	18	0	0	0	0	0	0	3	0	3	0	3	0	0	18	21
WARD 021 TOTAL :	0	41	3	44	0	0	175	0	41	0	0	47	47	58	0	65	0	65	0	0	311	423
WARD 022																						
A.C.CHATTERJEE LANE (P)	0	25	0	25	0	0	19	0	0	0	0	0	0	0	0	0	0	0	0	0	3	3

(P) - Part Urban Para i.e., Para appears in more than one Ward

18th ALL INDIA LIVESTOCK CENSUS, AGRICULTURE IMPLEMENTS & MACHINERY, FISHERY STATISTICS, WEST BENGAL

Reference Date : 15.10.2007

HOOGHLY DISTRICT

SHEEP / GOAT / HORSE AND PONNY / PIG / DOG / FOWL / DUCK

NAME OF THE URBAN PARA	Total Sheep	Total Bengal Breed Goat	Total Other Breed Goat	Total Goat	Total Horse and Ponny	Total Pig	Total Dog	Hen (Female 5 month & above)		Improved Chicken for Meat (Broiler)	Fowl (Cock, Hen & Chicken)			Duck (Female 6 month & above)		Drake, Duck & Duckling			Turkey	Quail	Other Poultry Birds	Total Poultry Bird
								Deshi	Improved		Deshi	Improved	Total	Deshi	Improved	Deshi	Improved	Total				
	23	24	25	26	27	28	29	30	31	32	33	34	35	36	37	38	39	40	41	42	43	44
CHANDANNAGAR MUNICIPAL CORPORATION : CHANDANNAGAR SUBDIVISION																						
WARD 022																						
CINEMA DANGA COLONY	0	0	0	0	0	0	22	0	0	0	0	0	0	0	0	0	0	0	0	0	10	10
HARER PUKUR DHAR	0	17	0	17	0	0	10	0	0	0	0	0	0	12	0	34	0	34	0	0	3	37
OLAI BIBITALA	0	35	0	35	0	0	13	11	9	0	57	12	69	10	0	28	0	28	0	0	8	105
ROY PARA	0	27	0	27	0	0	11	7	8	0	45	10	55	8	0	20	0	20	0	0	0	75
WARD 022 TOTAL :	0	104	0	104	0	0	75	18	17	0	102	22	124	30	0	82	0	82	0	0	24	230
WARD 023																						
A.C CHATTERJEE LANE (P)	0	0	0	0	0	0	16	0	0	0	0	0	0	0	0	0	0	0	0	0	17	17
BADAMTALA	0	0	0	0	0	0	23	0	0	0	0	0	0	0	0	0	0	0	0	0	15	15
BESOHATA RABINDRA NATH RD.	0	0	0	0	0	0	11	0	0	0	0	0	0	0	0	0	0	0	0	0	19	19
BOSE PARA (P)	0	3	0	3	0	0	19	0	8	0	0	10	10	0	0	0	0	0	0	0	21	31
GURUSAHAY DUTTA LANE	0	0	0	0	0	0	25	0	0	0	0	0	0	0	0	0	0	0	0	0	31	31
JOTIMOR TEMATHA	0	0	0	0	0	0	5	0	0	0	0	0	0	0	0	0	0	0	0	0	8	8
JUGIPARA	0	2	0	2	0	0	10	0	0	0	0	0	0	0	0	0	0	0	0	0	13	13
WARD 023 TOTAL :	0	5	0	5	0	0	109	0	8	0	0	10	10	0	0	0	0	0	0	0	124	134
WARD 024																						
BASOHAHATA	0	0	0	0	0	0	10	0	19	0	0	23	23	0	0	0	0	0	0	0	9	32
BINOD TALAR GHAT	0	4	0	4	0	0	12	0	3	0	0	4	4	0	0	0	0	0	0	0	11	15
BIPLABI BASANTA BANERJEE SARANI	0	0	0	0	0	0	28	0	0	0	0	0	0	0	0	0	0	0	0	0	16	16
GONDAL PARA (P)	0	0	0	0	0	0	20	0	0	0	0	0	0	0	0	0	0	0	0	0	6	6
KHANAPARA SATHGHATA	0	4	0	4	0	0	11	0	0	0	0	0	0	11	0	14	0	14	0	0	0	14
MARAN RD.	0	11	0	11	0	0	14	0	11	0	0	13	13	0	0	0	0	0	0	0	13	26
RABINDRA NATH RD.	0	2	0	2	0	0	24	0	6	0	0	10	10	0	0	0	0	0	0	0	21	31
RAJKUMAR RD.	0	0	0	0	0	0	15	0	0	0	0	0	0	0	0	0	0	0	0	0	5	5
SISUBABU RD.	0	0	0	0	0	0	28	0	0	0	0	0	0	0	0	0	0	0	0	0	9	9
WARD 024 TOTAL :	0	21	0	21	0	0	162	0	39	0	0	50	50	11	0	14	0	14	0	0	90	154
WARD 025																						
BINOD TALA RD.	0	6	0	6	0	0	13	0	1	0	4	1	5	0	0	0	0	0	0	0	0	5
BINOD TALAR MATH	0	3	0	3	0	0	8	0	8	0	11	8	19	0	0	0	0	0	0	0	8	27
GONDAL PARA (P)	0	26	0	26	0	0	23	0	45	0	34	45	79	0	0	0	0	0	0	0	19	98

(P) - Part Urban Para i.e., Para appears in more than one Ward

HOOGHLY DISTRICT

SHEEP / GOAT / HORSE AND PONNY / PIG / DOG / FOWL / DUCK

NAME OF THE URBAN PARA	Total Sheep	Total Bengal Breed Goat	Total Other Breed Goat	Total Goat	Total Horse and Ponny	Total Pig	Total Dog	Hen (Female 5 month & above)		Improved Chicken for Meat (Broiler)	Fowl (Cock, Hen & Chicken)			Duck (Female 6 month & above)		Drake, Duck & Duckling			Turkey	Quail	Other Poultry Birds	Total Poultry Bird
								Deshi	Improved		Deshi	Improved	Total	Deshi	Improved	Deshi	Improved	Total				
	23	24	25	26	27	28	29	30	31	32	33	34	35	36	37	38	39	40	41	42	43	44
CHANDANNAGAR MUNICIPAL CORPORATION : CHANDANNAGAR SUBDIVISION																						
WARD 025																						
GONDALPARA TINABAZAR	0	12	0	12	0	0	23	0	2	0	5	2	7	0	0	0	0	0	0	0	0	7
MIL QUARTER GONDAL PARA	0	23	0	23	0	0	7	0	5	0	13	5	18	0	0	0	0	0	0	0	0	18
RADHA NATH SIKDER RD.	0	10	0	10	0	0	13	0	11	0	16	11	27	0	0	0	0	0	0	0	0	27
WARD 025 TOTAL :	0	80	0	80	0	0	87	0	72	0	83	72	155	0	0	0	0	0	0	0	27	182
WARD 026																						
CINEMA DANGA GORER DHAR	0	0	17	17	0	0	16	0	30	0	28	38	66	0	0	0	0	0	0	0	0	66
GONDAL PARA ANDRA LANE	0	0	10	10	0	0	5	0	8	0	0	8	8	0	0	0	0	0	0	0	0	8
LICHU BAGAN	0	0	22	22	0	0	8	25	40	0	60	49	109	0	0	0	0	0	0	0	0	109
MALAPARA	0	0	77	77	0	0	14	20	55	0	76	67	143	0	0	0	0	0	0	0	0	143
MOHINIBAGAN	0	0	11	11	0	0	7	5	6	0	7	7	14	0	0	0	0	0	0	0	0	14
RADHANATH SIKDHAR RD	0	0	35	35	0	76	4	12	53	0	80	61	141	0	0	0	0	0	0	0	0	141
STAFF QUARTER GONDAL PARA JUTE MIL	0	0	0	0	0	0	11	0	0	0	0	0	0	0	0	0	0	0	0	0	3	3
WARD 026 TOTAL :	0	0	172	172	0	76	65	62	192	0	251	230	481	0	0	0	0	0	0	0	3	484
WARD 027																						
ANGAS LAGAN GATE	0	3	0	3	0	3	8	0	45	0	0	49	49	6	0	6	0	6	0	0	9	64
E S I QUATER	0	10	0	10	0	2	11	0	15	0	0	18	18	0	0	0	0	0	0	0	33	51
GOURHATI GATE MALAPARA	0	15	0	15	0	0	16	0	51	0	0	64	64	0	0	0	0	0	0	0	31	95
GOURHATI GHAT	0	15	0	15	0	17	8	0	41	0	0	46	46	0	0	0	0	0	0	0	0	46
GOURHATI GOVT QUARTER	0	9	0	9	0	0	16	0	36	0	0	44	44	0	0	0	0	0	0	0	18	62
MIL QUARTER (DALHOSI)	0	1	0	1	0	0	4	0	0	0	0	0	0	0	0	0	0	0	0	0	6	6
NORTH BLOCK STAFF QUARTER	0	1	0	1	0	0	7	0	0	0	0	0	0	0	0	0	0	0	0	0	9	9
SINGALE GOVT. QUARTER	0	24	0	24	0	2	5	0	102	0	0	130	130	0	0	0	0	0	0	0	15	145
WARD 027 TOTAL :	0	78	0	78	0	24	75	0	290	0	0	351	351	6	0	6	0	6	0	0	121	478
WARD 028																						
GOBINDAPARA	0	43	0	43	0	0	0	56	0	800	100	800	900	21	0	39	0	39	0	0	0	939
JOYPARA	0	57	0	57	0	0	11	39	0	25900	74	25909	25983	77	0	124	0	124	0	0	9	26116
KRISHNAPARA	0	111	0	111	0	0	0	19	0	0	43	0	43	53	0	105	0	105	0	0	1	149
MADAVPUR	0	0	0	0	0	0	0	0	0	28900	0	28900	28900	0	0	0	0	0	0	0	0	28900
RADHAPARA	0	65	0	65	0	0	0	12	0	500	49	500	549	13	0	21	0	21	0	0	0	570
WARD 028 TOTAL :	0	276	0	276	0	0	11	126	0	56100	266	56109	56375	164	0	289	0	289	0	0	10	56674

(P) - Part Urban Para i.e., Para appears in more than one Ward

18th ALL INDIA LIVESTOCK CENSUS, AGRICULTURE IMPLEMENTS & MACHINERY, FISHERY STATISTICS, WEST BENGAL

Reference Date : 15.10.2007

HOOGHLY DISTRICT

SHEEP / GOAT / HORSE AND PONNY / PIG / DOG / FOWL / DUCK

NAME OF THE URBAN PARA	Total Sheep	Total Bengal Breed Goat	Total Other Breed Goat	Total Goat	Total Horse and Ponny	Total Pig	Total Dog	Hen (Female 5 month & above)		Improved Chicken for Meat (Broiler)	Fowl (Cock, Hen & Chicken)			Duck (Female 6 month & above)		Drake, Duck & Duckling			Turkey	Quail	Other Poultry Birds	Total Poultry Bird
								Deshi	Improved		Deshi	Improved	Total	Deshi	Improved	Deshi	Improved	Total				
	23	24	25	26	27	28	29	30	31	32	33	34	35	36	37	38	39	40	41	42	43	44
CHANDANNAGAR MUNICIPAL CORPORATION : CHANDANNAGAR SUBDIVISION																						
WARD 029																						
BAZRA	0	78	0	78	0	0	8	3	0	19000	4	19000	19004	65	0	104	0	104	0	0	0	19108
NABAGRAM	0	69	0	69	0	3	8	0	0	1700	5	1700	1705	5	0	6	0	6	0	0	8	1719
SWETPUR	0	73	0	73	0	0	10	2	0	1400	6	1400	1406	37	0	59	0	59	0	0	0	1465
WARD 029 TOTAL :	0	220	0	220	0	3	26	5	0	22100	15	22100	22115	107	0	169	0	169	0	0	8	22292
WARD 030																						
BAGANBATI	0	80	0	80	0	0	10	30	0	700	50	700	750	2	0	4	0	4	0	0	1	755
BAKULPUR	0	111	0	111	0	0	0	11	0	0	33	0	33	2	0	2	0	2	0	0	1	36
BILKULI	0	297	0	297	0	0	29	307	0	6200	497	6200	6697	31	0	44	0	44	0	0	2	6743
MANASATALA	0	42	0	42	0	0	1	0	0	0	0	0	0	0	0	0	0	0	0	0	0	0
WARD 030 TOTAL :	0	530	0	530	0	0	40	348	0	6900	580	6900	7480	35	0	50	0	50	0	0	4	7534
WARD 031																						
BOWBAZAR	0	9	0	9	0	0	18	0	0	0	0	0	0	4	0	4	0	4	0	0	0	4
BRAMHANPARA	0	41	0	41	0	0	10	0	0	0	0	0	0	4	0	7	0	7	0	0	0	7
PURBA BISWA LAXMITALA	0	0	0	0	0	0	0	0	0	0	0	0	0	0	0	0	0	0	0	0	0	0
SANTRATALA	0	34	0	34	0	0	14	5	0	0	6	0	6	9	0	10	0	10	0	0	1	17
WARD 031 TOTAL :	0	84	0	84	0	0	42	5	0	0	6	0	6	17	0	21	0	21	0	0	1	28
WARD 032																						
ASHOK PALLY & NATUN PALLY	0	0	0	0	0	0	3	0	0	0	0	0	0	0	0	0	0	0	0	0	5	5
PATRAPARA	0	16	0	16	0	0	13	5	0	0	7	3	10	0	0	0	0	0	0	0	6	16
PURASHREE	0	50	0	50	0	0	16	21	0	0	26	0	26	25	0	33	0	33	0	0	49	108
SITALATALA (P)	0	10	0	10	0	0	5	2	0	0	3	0	3	0	0	0	0	0	0	0	7	10
WARD 032 TOTAL :	0	76	0	76	0	0	37	28	0	0	36	3	39	25	0	33	0	33	0	0	67	139
WARD 033																						
SUBASH PALLY	0	24	0	24	2	2	29	0	0	250	0	250	258	0	0	0	0	0	0	0	40	290
UTTAR NATUN PARA	0	7	0	7	0	0	19	5	0	0	7	0	7	0	0	0	0	0	0	0	7	14
UTTARPARA	0	40	0	40	0	0	9	38	0	0	67	0	67	6	0	9	0	9	0	0	17	93
WARD 033 TOTAL :	0	71	0	71	2	2	57	43	0	250	74	250	324	6	0	9	0	9	0	0	64	397

(P) - Part Urban Para i.e., Para appears in more than one Ward

HOOGHLY DISTRICT

NAME OF THE URBAN PARA	FODDER AREA: Area under Fodder Crops (in Cottah)			AGRICULTURAL IMPLEMENTS AND MACHINERY / FISHERY: Animal Operated Implements						Fishing Operation				Marketing of Fish	
										Full Time		Part Time			
	Kharif	Rabi	Total	Wooden Plough	Steel Plough	Animal Cart	Leveller	Chaff Cutter	No. of Members in the Fishery Household	Male	Female	Male	Female	Male	Female
	45	46	47	48	49	50	51	52	53	54	55	56	57	58	59
CHANDANNAGAR MUNICIPAL CORPORATION : CHANDANNAGAR SUBDIVISION															
WARD 001															
HALDA DANGA DASPUKUR	0	0	0	0	0	0	0	0	0	0	0	0	0	0	0
KALACHAND COLONY	0	0	0	0	0	0	0	0	3	0	0	0	0	0	1
SADYANARAYAN COLONY	0	0	0	0	0	0	0	0	4	0	0	0	0	1	0
SEAL BAGAN	0	0	0	0	0	0	0	0	0	0	0	0	0	0	0
SURAIPUKUR	0	0	0	0	0	0	0	0	0	0	0	0	0	0	0
WARD 001 TOTAL :	0	0	0	0	0	0	0	0	7	0	0	0	0	1	1
WARD 002															
DHARGALI	0	0	0	0	0	0	0	0	0	0	0	0	0	0	0
KATA PUKUR GHARADHAN	0	0	0	0	0	0	0	0	0	0	0	0	0	0	0
MUNSI PUKUR	0	0	0	0	0	0	0	0	10	0	0	0	0	3	1
MUSALMAN PARA	0	0	0	0	0	0	0	0	0	0	0	0	0	0	0
SARKAR BAGAR	0	0	0	0	0	0	0	0	0	0	0	0	0	0	0
WARD 002 TOTAL :	0	0	0	0	0	0	0	0	10	0	0	0	0	3	1
WARD 003															
BAKSHIGALI	0	0	0	0	0	0	0	0	4	0	0	0	0	1	0
KALITALA	0	0	0	0	0	0	0	0	9	0	0	0	0	2	0
TALDANGA (EAST)	0	0	0	0	0	0	0	0	0	0	0	0	0	0	0
WARD 003 TOTAL :	0	0	0	0	0	0	0	0	13	0	0	0	0	3	0
WARD 004															
BORAI CHANDITALA (P)	0	0	0	0	0	0	0	0	26	6	0	0	0	1	0
KUNDU GHAT	0	0	0	0	0	0	0	0	6	2	0	0	0	0	0
SARADINDHU PALLY RD	0	0	0	0	0	0	0	0	0	0	0	0	0	0	0
WARD 004 TOTAL :	0	0	0	0	0	0	0	0	32	8	0	0	0	1	0
WARD 005															
BINDHU BASINI PARA	0	0	0	0	0	0	0	0	12	2	0	0	0	0	0
BORAI CHANDITALA (P)	0	0	0	0	0	0	0	0	0	0	0	0	0	0	0
GOSWAMI GHAT	0	0	0	0	0	0	0	0	11	1	0	0	0	1	0
KANAI SANKAR GHAT	0	0	0	0	0	0	0	0	75	11	0	0	0	9	2
SARSEPARA	0	0	0	0	0	0	0	0	21	5	0	0	0	1	0
WARD 005 TOTAL :	0	0	0	0	0	0	0	0	119	19	0	0	0	11	2

(P) - Part Urban Para i.e., Para appears in more than one Ward

18th ALL INDIA LIVESTOCK CENSUS, AGRICULTURE IMPLEMENTS & MACHINERY, FISHERY STATISTICS, WEST BENGAL

Reference Date : 15.10.2007

HOOGHLY DISTRICT

FODDER AREA — AGRICULTURAL IMPLEMENTS AND MACHINERY / FISHERY

NAME OF THE URBAN PARA	Area under Fodder Crops (in Cottah)			Animal Operated Implements			Leve-ller	Chaff Cutter	No. of Members in the Fishery House-hold	Fishing Operation				Marketing of Fish	
										Full Time		Part Time			
	Kharif	Rabi	Total	Wooden Plough	Steel Plough	Animal Cart				Male	Female	Male	Female	Male	Female
	45	46	47	48	49	50	51	52	53	54	55	56	57	58	59
CHANDANNAGAR MUNICIPAL CORPORATION : CHANDANNAGAR SUBDIVISION															
WARD 006															
BINDHU LAKSHMI PARA	0	0	0	0	0	0	0	0	0	0	0	0	0	0	0
DHANKALGHAT	0	0	0	0	0	0	0	0	0	0	0	0	0	0	0
LAKSHMIGANG BAZAR	0	0	0	0	0	0	0	0	109	8	0	0	0	22	0
NICHUPATTY	0	0	0	0	0	0	0	0	51	0	0	0	0	16	0
WARD 006 TOTAL :	0	0	0	0	0	0	0	0	160	8	0	0	0	38	0
WARD 007															
HOSPITALTALA	0	0	0	0	0	0	0	0	0	0	0	0	0	0	0
JAMPUKUR DHAR	0	0	0	0	0	0	0	0	0	0	0	0	0	0	0
SITALATALA (P)	0	0	0	0	0	0	0	0	11	1	0	0	0	2	0
WARD 007 TOTAL :	0	0	0	0	0	0	0	0	11	1	0	0	0	2	0
WARD 008															
BIDYALANKA	0	0	0	0	0	0	0	0	0	0	0	0	0	0	0
DHARMATALA	0	0	0	0	0	0	0	0	0	0	0	0	0	0	0
KALUPUKUR KABARSTHAN	0	0	0	0	0	0	0	0	14	3	0	0	0	1	0
NARUA PANCHANANTALA	0	0	0	0	0	0	0	0	18	0	0	0	0	5	0
WARD 008 TOTAL :	0	0	0	0	0	0	0	0	32	3	0	0	0	6	0
WARD 009															
APANJAN	0	0	0	0	0	0	0	0	0	0	0	0	0	0	0
BAURI PARA	0	0	0	0	0	0	0	0	10	2	0	0	0	1	0
KALA PUKUR	0	0	0	0	0	0	0	0	7	2	0	0	0	0	0
STATION RD	0	0	0	0	0	0	0	0	0	0	0	0	0	0	0
WARD 009 TOTAL :	0	0	0	0	0	0	0	0	17	4	0	0	0	1	0
WARD 010															
BAGBAZAR	0	0	0	0	0	0	0	0	11	0	0	0	0	3	0
CHADNI BALAPUKUR	0	0	0	0	0	0	0	0	0	0	0	0	0	0	0
KALUPUKUR RD.	0	0	0	0	0	0	0	0	0	0	0	0	0	0	0
M.G.M.SARANI	0	0	0	0	0	0	0	0	6	0	0	0	0	0	0
NILKANTA SARKAR STREET	0	0	0	0	0	0	0	0	25	0	0	0	0	7	0
WARD 010 TOTAL :	0	0	0	0	0	0	0	0	42	0	0	0	0	10	0
WARD 011															
AANGSHIK GANGER BAZAR	0	0	0	0	0	0	0	0	0	0	0	0	0	0	0

(P) - Part Urban Para i.e., Para appears in more than one Ward

HOOGHLY DISTRICT

NAME OF THE URBAN PARA	FODDER AREA			AGRICULTURAL IMPLEMENTS AND MACHINERY / FISHERY											
	Area under Fodder Crops (in Cottah)			Animal Operated Implements			Leve-ller	Chaff Cutter	No. of Members in the Fishery House-hold	Fishing Operation				Marketing of Fish	
										Full Time		Part Time			
	Kharif	Rabi	Total	Wooden Plough	Steel Plough	Animal Cart				Male	Female	Male	Female	Male	Female
	45	46	47	48	49	50	51	52	53	54	55	56	57	58	59
CHANDANNAGAR MUNICIPAL CORPORATION : CHANDANNAGAR SUBDIVISION															
WARD 011															
JHAU BAGAN	0	0	0	0	0	0	0	0	0	0	0	0	0	2	0
LALDIGHI	0	0	0	0	0	0	0	0	0	0	0	0	0	3	0
URDIBAZAR	0	0	0	0	0	0	0	0	0	0	0	0	0	0	0
WARD 011 TOTAL :	0	0	0	0	0	0	0	0	0	0	0	0	0	5	0
WARD 012															
AANGSHIK URDIBAZAR	0	0	0	0	0	0	0	0	0	0	0	0	0	0	0
BARA BAZAR	0	0	0	0	0	0	0	0	0	0	0	0	0	0	0
KHUTHIR MATH	0	0	0	0	0	0	0	0	0	0	0	0	0	0	0
WARD 012 TOTAL :	0	0	0	0	0	0	0	0	0	0	0	0	0	0	0
WARD 013															
BAGBAZAR STATION RD CHANDANNAGAR	0	0	0	0	0	0	0	0	0	0	0	0	0	2	0
BAGBAZAR NILKHANTA SARKAR RD	0	0	0	0	0	0	0	0	0	0	0	0	0	0	0
BAGBAZAR SITAL PRASAD GHOSH RD	0	0	0	0	0	0	0	0	0	0	0	0	0	0	0
BAGBAZAR SURI PARA LANE	0	0	0	0	0	0	0	0	0	0	0	0	0	0	0
J.N.SUR RD	0	0	0	0	0	0	0	0	0	0	0	0	0	1	0
LALBAGAN NARKEL TALA	0	0	0	0	0	0	0	0	0	0	0	0	0	0	0
LALBAGAN BHOLANATH DAS RD	0	0	0	0	0	0	0	0	0	0	0	0	0	1	0
LALBAGAN PADRI RD	0	0	0	0	0	0	0	0	0	0	0	0	0	0	0
NANDALALBHAR RD LALBAGAN CHALK	0	0	0	0	0	0	0	0	0	0	0	0	0	0	0
SATISH CH SUR RD (P)	0	0	0	0	0	0	0	0	0	0	0	0	0	0	0
SITALPRASAD GHOSH RD	0	0	0	0	0	0	0	0	0	0	0	0	0	0	0
TINBAZAR HALDAR PARA	0	0	0	0	0	0	0	0	0	0	0	0	0	0	0
WARD 013 TOTAL :	0	0	0	0	0	0	0	0	0	0	0	0	0	4	0
WARD 014															
BOSE PARA (P)	0	0	0	0	0	0	0	0	0	0	0	0	0	1	0
FATAK GORA STATION RD	0	0	0	0	0	0	0	0	0	0	0	0	0	0	0
KHALISHANI GARER DHAR	0	0	0	0	0	0	0	0	0	0	0	0	0	4	0
MADHAYAANCHAL STATION RD	0	0	0	0	0	0	0	0	0	0	0	0	0	0	0

(P) - Part Urban Para i.e., Para appears in more than one Ward

18th ALL INDIA LIVESTOCK CENSUS, AGRICULTURE IMPLEMENTS & MACHINERY, FISHERY STATISTICS, WEST BENGAL

Reference Date : 15.10.2007

HOOGHLY DISTRICT

FODDER AREA — AGRICULTURAL IMPLEMENTS AND MACHINERY / FISHERY

NAME OF THE URBAN PARA	Area under Fodder Crops (in Cottah)			Animal Operated Implements			Leve-ller	Chaff Cutter	No. of Members in the Fishery House-hold	Fishing Operation				Marketing of Fish	
										Full Time		Part Time			
	Kharif	Rabi	Total	Wooden Plough	Steel Plough	Animal Cart				Male	Female	Male	Female	Male	Female
	45	46	47	48	49	50	51	52	53	54	55	56	57	58	59
CHANDANNAGAR MUNICIPAL CORPORATION : CHANDANNAGAR SUBDIVISION															
WARD 014															
SATISH CH.SUR RD. (P)	0	0	0	0	0	0	0	0	0	0	0	0	0	0	0
SRI PALLI	0	0	0	0	0	0	0	0	0	0	0	0	0	2	0
STATION ROAD CHANDANNAGAR	0	0	0	0	0	0	0	0	0	0	0	0	0	4	0
SUKH SANATAN TALA	0	0	0	0	0	0	0	0	0	0	0	0	0	2	0
V.C.R. RD.	0	0	0	0	0	0	0	0	0	0	0	0	0	0	0
WARD 014 TOTAL :	0	0	0	0	0	0	0	0	0	0	0	0	0	13	0
WARD 015															
BELTALA LALBAGAN	0	0	0	0	0	0	0	0	0	0	0	0	0	0	0
BHUVEN CHANDRA BHAR RD. VAKUNDA	0	0	0	0	0	0	0	0	0	0	0	0	0	0	0
CHANDANNAGAR G.T. RD.	0	0	0	0	0	0	0	0	0	0	0	0	0	0	0
D.C.R. RD.	0	0	0	0	0	0	0	0	0	0	0	0	0	0	0
DUPLEX PARTI BY LANE	0	0	0	0	0	0	0	0	0	0	0	0	0	0	0
DUPLEX PARTI MAIN RD.	0	0	0	0	0	0	0	0	0	0	0	0	0	0	0
DURGACHARAN RAKHIT RD.	0	0	0	0	0	0	0	0	0	0	0	0	0	0	0
HALDER PARA PADRI PARA G.T RD.	0	0	0	0	0	0	0	0	0	0	0	0	0	2	0
JUJIPUKUR GOVER DHAR	0	0	0	0	0	0	0	0	0	0	0	0	0	0	0
LALBAGAN BARO PUKUR DHAR	0	0	0	0	0	0	0	0	0	0	0	0	0	0	0
RATHER SARACK G.T. RD.	0	0	0	0	0	0	0	0	0	0	0	0	0	3	0
SADHUCHARAN MUKHERJEE RD.	0	0	0	0	0	0	0	0	0	0	0	0	0	0	0
VAKUNDA LALBAGAN	0	0	0	0	0	0	0	0	0	0	0	0	0	0	0
VAKUNDA SITALATALA	0	0	0	0	0	0	0	0	0	0	0	0	0	0	0
WARD 015 TOTAL :	0	0	0	0	0	0	0	0	0	0	0	0	0	5	0
WARD 016															
DOYBAK PARA HATKHOLA	0	0	0	0	0	0	0	0	0	0	0	0	0	0	0
HAT KHOLA GARER DHAR	0	0	0	0	0	0	0	0	0	0	0	0	0	0	0
HAT KHOLA NONA TALA	0	0	0	0	0	0	0	0	0	0	0	0	0	0	0
KABI BHARATCHANDRA ROAD HATKHOLABAZAR	0	0	0	0	0	0	0	0	0	0	0	0	0	4	0
KALITALA PADRI PARA	0	0	0	0	0	0	0	0	0	0	0	0	0	1	0
NIOGI LANE	0	0	0	0	0	0	0	0	0	0	0	0	0	0	0

(P) - Part Urban Para i.e., Para appears in more than one Ward

HOOGHLY DISTRICT

NAME OF THE URBAN PARA	FODDER AREA			AGRICULTURAL IMPLEMENTS AND MACHINERY / FISHERY											
	Area under Fodder Crops (in Cottah)			Animal Operated Implements			Leve-ller	Chaff Cutter	No. of Members in the Fishery House-hold	Fishing Operation				Marketing of Fish	
										Full Time		Part Time			
	Kharif	Rabi	Total	Wooden Plough	Steel Plough	Animal Cart				Male	Female	Male	Female	Male	Female
	45	46	47	48	49	50	51	52	53	54	55	56	57	58	59
CHANDANNAGAR MUNICIPAL CORPORATION : CHANDANNAGAR SUBDIVISION															
WARD 016															
PADRI PARA KAMARDIGHI	0	0	0	0	0	0	0	0	0	0	0	0	0	0	0
PADRIPARA VIVEKANANDA SARANI	0	0	0	0	0	0	0	0	0	0	0	0	0	1	0
RATHER SARAK G T RD.	0	0	0	0	0	0	0	0	0	0	0	0	0	14	0
SENER GHAT BENE PARA	0	0	0	0	0	0	0	0	0	0	0	0	0	0	0
WARD 016 TOTAL :	0	0	0	0	0	0	0	0	0	0	0	0	0	20	0
WARD 017															
CHALK PARA	0	0	0	0	0	0	0	0	0	0	0	0	0	1	0
DAIBAKPARA JHAUBAGAN LANE	0	0	0	0	0	0	0	0	0	0	0	0	0	0	0
DAYAR DHAR HATKHULA	0	0	0	0	0	0	0	0	0	0	0	0	0	3	0
HAJINAGAR	0	0	0	0	0	0	0	0	0	0	0	0	0	0	0
KALITALA RATHER SARAK	0	0	0	0	0	0	0	0	0	0	0	0	0	0	0
KANGALI CHARAN SEN LANE	0	0	0	0	0	0	0	0	0	0	0	0	0	1	0
SENER BAGAN RATHER SARAK	0	0	0	0	0	0	0	0	0	0	0	0	0	3	0
WARD 017 TOTAL :	0	0	0	0	0	0	0	0	0	0	0	0	0	8	0
WARD 018															
2 NO MAHADANGA RD.	0	0	0	0	0	0	0	0	0	0	0	0	0	0	0
3 NO MAHADANDA COLONY	0	0	0	0	0	0	0	0	0	0	0	0	0	5	0
BHABANI SEN PALLY & ABINASH DHAR LANE	0	0	0	0	0	0	0	0	0	0	0	0	0	1	0
GOPAL BAG, CHANDANNAGAR	0	0	0	0	0	0	0	0	0	0	0	0	0	2	0
LICHU TALA	0	0	0	0	0	0	0	0	0	0	0	0	0	9	0
MAMKUNDU STATION RD	0	0	0	0	0	0	0	0	0	0	0	0	0	4	0
SAHEB BAGAN	0	0	0	0	0	0	0	0	0	0	0	0	0	1	0
SATYAPIRTALA	0	0	0	0	0	0	0	0	0	0	0	0	0	2	0
SREENIKETAN PALLY	0	0	0	0	0	0	0	0	0	0	0	0	0	1	0
WARD 018 TOTAL :	0	0	0	0	0	0	0	0	0	0	0	0	0	25	0
WARD 019															
2 NO KANAILAL PALLY	0	0	0	0	0	0	0	0	0	0	0	0	0	4	0
BHUPLACK PATTY MAIN RD.	0	0	0	0	0	0	0	0	0	0	0	0	0	0	0
GANDHINAGAR KUMORPARA	0	0	0	0	0	0	0	0	0	0	0	0	0	0	0

(P) - Part Urban Para i e , Para appears in more than one Ward

18th ALL INDIA LIVESTOCK CENSUS, AGRICULTURE IMPLEMENTS & MACHINERY, FISHERY STATISTICS, WEST BENGAL

Reference Date : 15.10.2007

HOOGHLY DISTRICT

NAME OF THE URBAN PARA	FODDER AREA: Area under Fodder Crops (in Cottah)			AGRICULTURAL IMPLEMENTS AND MACHINERY / FISHERY: Animal Operated Implements						Fishing Operation				Marketing of Fish	
										Full Time		Part Time			
	Kharif	Rabi	Total	Wooden Plough	Steel Plough	Animal Cart	Leve-ller	Chaff Cutter	No. of Members in the Fishery House-hold	Male	Female	Male	Female	Male	Female
	45	46	47	48	49	50	51	52	53	54	55	56	57	58	59
CHANDANNAGAR MUNICIPAL CORPORATION : CHANDANNAGAR SUBDIVISION															
WARD 019															
NIRANJAN NAGAR	0	0	0	0	0	0	0	0	0	0	0	0	0	0	0
RATHER SARAK CHANDANNAGAR	0	0	0	0	0	0	0	0	0	0	0	0	0	0	0
SHANTINAGAR COLONY	0	0	0	0	0	0	0	0	0	0	0	0	0	0	0
WARD 019 TOTAL :	0	0	0	0	0	0	0	0	0	0	0	0	0	4	0
WARD 020															
2NO MAHADANGA COLONY	0	0	0	0	0	0	0	0	0	0	0	0	0	7	0
MANKUNDA GARER DHAR	0	0	0	0	0	0	0	0	0	0	0	0	0	2	0
MANKUNDU MAHADANGA RD.	0	0	0	0	0	0	0	0	0	0	0	0	0	2	0
MANKUNDU PIRTALA	0	0	0	0	0	0	0	0	0	0	0	0	0	0	0
MANKUNDU STATION RD.	0	0	0	0	0	0	0	0	0	0	0	0	0	0	0
NETAJI NAGAR	0	0	0	0	0	0	0	0	0	0	0	0	0	9	1
NIOGI BAGAN	0	0	0	0	0	0	0	0	0	0	0	0	0	0	0
SAHID NAGAR	0	0	0	0	0	0	0	0	0	0	0	0	0	3	0
WARD 020 TOTAL :	0	0	0	0	0	0	0	0	0	0	0	0	0	23	1
WARD 021															
BANERJEE PARA	0	0	0	0	0	0	0	0	0	0	0	0	0	0	0
BARASAT DEY PARA	0	0	0	0	0	0	0	0	0	0	0	0	0	0	0
BARASAT DEY PARA	0	0	0	0	0	0	0	0	0	0	0	0	0	6	0
BARASAT GHATAK PARA	0	0	0	0	0	0	0	0	0	0	0	0	0	2	0
BARASAT JELE PARA	0	0	0	0	0	0	0	0	0	0	0	0	0	2	0
BARASAT KRISHNA PATTY RD.	0	0	0	0	0	0	0	0	0	0	0	0	0	1	0
CHUTOR PARA	0	0	0	0	0	0	0	0	0	0	0	0	0	3	0
DASABHUJATALA	0	0	0	0	0	0	0	0	0	0	0	0	0	0	0
NANDIPARA	0	0	0	0	0	0	0	0	0	0	0	0	0	0	0
NATUN PARA	0	0	0	0	0	0	0	0	0	0	0	0	0	0	0
RAMKRISHNA SARANI	0	0	0	0	0	0	0	0	0	0	0	0	0	6	0
SAWPNA BAZAR	0	0	0	0	0	0	0	0	0	0	0	0	0	48	1
SHREE RAMKRISHNA SARANI	0	0	0	0	0	0	0	0	0	0	0	0	0	0	0
WARD 021 TOTAL :	0	0	0	0	0	0	0	0	0	0	0	0	0	68	1
WARD 022															
A.C.CHATTERJEE LANE (P)	0	0	0	0	0	0	0	0	0	0	0	0	0	4	0

(P) - Part Urban Para i.e., Para appears in more than one Ward

Reference Date : 15.10.2007

HOOGHLY DISTRICT

NAME OF THE URBAN PARA	FODDER AREA: Area under Fodder Crops (in Cottah)			AGRICULTURAL IMPLEMENTS AND MACHINERY / FISHERY: Animal Operated Implements						Fishing Operation				Marketing of Fish	
										Full Time		Part Time			
	Kharif	Rabi	Total	Wooden Plough	Steel Plough	Animal Cart	Leve-ller	Chaff Cutter	No. of Members in the Fishery House-hold	Male	Female	Male	Female	Male	Female
	45	46	47	48	49	50	51	52	53	54	55	56	57	58	59
CHANDANNAGAR MUNICIPAL CORPORATION : CHANDANNAGAR SUBDIVISION															
WARD 022															
CINEMA DANGA COLONY	0	0	0	0	0	0	0	0	0	0	0	0	0	5	0
HARER PUKUR DHAR	0	0	0	0	0	0	0	0	0	0	0	0	0	0	0
OLAI BIBITALA	0	0	0	0	0	0	0	0	0	0	0	0	0	0	0
ROY PARA	0	0	0	0	0	0	0	0	0	0	0	0	0	0	0
WARD 022 TOTAL :	0	0	0	0	0	0	0	0	0	0	0	0	0	9	0
WARD 023															
A.C.CHATTERJEE LANE (P)	0	0	0	0	0	0	0	0	0	0	0	0	0	0	0
BADAMTALA	0	0	0	0	0	0	0	0	0	0	0	0	0	0	0
BESOHATA RABINDRA NATH RD.	0	0	0	0	0	0	0	0	0	0	0	0	0	0	0
BOSE PARA (P)	0	0	0	0	0	0	0	0	0	0	0	0	0	0	0
GURUSAHAY DUTTA LANE	0	0	0	0	0	0	0	0	0	0	0	0	0	0	0
JOTIMOR TEMATHA	0	0	0	0	0	0	0	0	0	0	0	0	0	0	0
JUGIPARA	0	0	0	0	0	0	0	0	0	0	0	0	0	0	0
WARD 023 TOTAL :	0	0	0	0	0	0	0	0	0	0	0	0	0	0	0
WARD 024															
BASOHAHATA	0	0	0	0	0	0	0	0	0	0	0	0	0	3	0
BINOD TALAR GHAT	0	0	0	0	0	0	0	0	0	0	0	0	0	1	0
BIPLABI BASANTA BANERJEE SARANI	0	0	0	0	0	0	0	0	0	0	0	0	0	0	0
GONDAL PARA (P)	0	0	0	0	0	0	0	0	0	0	0	0	0	0	0
KHANAPARA SATHGHATA	0	0	0	0	0	0	0	0	0	0	0	0	0	1	0
MARAN RD.	0	0	0	0	0	0	0	0	0	0	0	0	0	0	0
RABINDRA NATH RD	0	0	0	0	0	0	0	0	0	0	0	0	0	2	0
RAJKUMAR RD	0	0	0	0	0	0	0	0	0	0	0	0	0	0	0
SISUBABU RD.	0	0	0	0	0	0	0	0	0	0	0	0	0	0	0
WARD 024 TOTAL :	0	0	0	0	0	0	0	0	0	0	0	0	0	7	0
WARD 025															
BINOD TALA RD	0	0	0	0	0	0	0	0	0	0	0	0	0	3	0
BINOD TALAR MATH	0	0	0	0	0	0	0	0	0	0	0	0	0	1	0
GONDAL PARA (P)	0	0	0	0	0	0	0	0	0	0	0	0	0	2	0

(P) - Part Urban Para i.e , Para appears in more than one Ward

18th ALL INDIA LIVESTOCK CENSUS, AGRICULTURE IMPLEMENTS & MACHINERY, FISHERY STATISTICS, WEST BENGAL

Reference Date : 15.10.2007

HOOGHLY DISTRICT

NAME OF THE URBAN PARA	FODDER AREA: Area under Fodder Crops (in Cottah)			AGRICULTURAL IMPLEMENTS AND MACHINERY / FISHERY: Animal Operated Implements						Fishing Operation				Marketing of Fish	
										Full Time		Part Time			
	Kharif	Rabi	Total	Wooden Plough	Steel Plough	Animal Cart	Leve-ller	Chaff Cutter	No. of Members in the Fishery House-hold	Male	Female	Male	Female	Male	Female
	45	46	47	48	49	50	51	52	53	54	55	56	57	58	59
CHANDANNAGAR MUNICIPAL CORPORATION : CHANDANNAGAR SUBDIVISION															
WARD 025															
GONDALPARA TINABAZAR	0	0	0	0	0	0	0	0	0	0	0	0	0	0	0
MIL QUARTER GONDAL PARA	0	0	0	0	0	0	0	0	0	0	0	0	0	0	0
RADHA NATH SIKDER RD.	0	0	0	0	0	0	0	0	0	0	0	0	0	0	0
WARD 025 TOTAL :	0	0	0	0	0	0	0	0	0	0	0	0	0	6	0
WARD 026															
CINEMA DANGA GORER DHAR	0	0	0	0	0	0	0	0	0	0	0	0	0	2	0
GONDAL PARA ANDRA LANE	0	0	0	0	0	0	0	0	0	0	0	0	0	1	0
LICHU BAGAN	0	0	0	0	0	0	0	0	0	0	0	0	0	0	0
MALAPARA	0	0	0	0	0	0	0	0	0	0	0	0	0	0	0
MOHINIBAGAN	0	0	0	0	0	0	0	0	0	0	0	0	0	1	0
RADHANATH SIKDHAR RD.	0	0	0	0	0	0	0	0	0	0	0	0	0	0	0
STAFF QUARTER GONDAL PARA JUTE MIL	0	0	0	0	0	0	0	0	0	0	0	0	0	0	0
WARD 026 TOTAL :	0	0	0	0	0	0	0	0	0	0	0	0	0	4	0
WARD 027															
ANGAS LAGAN GATE	0	0	0	0	0	0	0	0	0	0	0	0	0	4	0
E S I QUATER	0	0	0	0	0	0	0	0	0	0	0	0	0	0	0
GOURHATI GATE MALAPARA	0	0	0	0	0	0	0	0	0	0	0	0	0	4	0
GOURHATI GHAT	0	0	0	0	0	0	0	0	0	0	0	0	0	2	0
GOURHATI GOVT. QUARTER	0	0	0	0	0	0	0	0	0	0	0	0	0	1	0
MIL QUARTER (DALHOSI)	0	0	0	0	0	0	0	0	0	0	0	0	0	0	0
NORTH BLOCK STAFF QUARTER	0	0	0	0	0	0	0	0	0	0	0	0	0	0	0
SINGALE GOVT. QUARTER	0	0	0	0	0	0	0	0	0	0	0	0	0	0	0
WARD 027 TOTAL :	0	0	0	0	0	0	0	0	0	0	0	0	0	11	0
WARD 028															
GOBINDAPARA	0	0	0	0	0	0	0	0	0	0	0	0	0	0	0
JOYPARA	0	0	0	0	0	0	0	0	0	0	0	0	0	0	0
KRISHNAPARA	0	0	0	0	0	0	0	0	0	0	0	0	0	0	0
MADAVPUR	0	0	0	0	0	0	0	0	0	0	0	0	0	0	0
RADHAPARA	0	0	0	0	0	0	0	0	0	0	0	0	0	0	0
WARD 028 TOTAL :	0	0	0	0	0	0	0	0	0	0	0	0	0	0	0

(P) - Part Urban Para i.e., Para appears in more than one Ward

Reference Date : 15.10.2007

HOOGHLY DISTRICT

NAME OF THE URBAN PARA	FODDER AREA: Area under Fodder Crops (in Cottah)			AGRICULTURAL IMPLEMENTS AND MACHINERY / FISHERY: Animal Operated Implements						Fishing Operation				Marketing of Fish	
										Full Time		Part Time			
	Kharif	Rabi	Total	Wooden Plough	Steel Plough	Animal Cart	Leve-ller	Chaff Cutter	No. of Members in the Fishery House-hold	Male	Female	Male	Female	Male	Female
	45	46	47	48	49	50	51	52	53	54	55	56	57	58	59
CHANDANNAGAR MUNICIPAL CORPORATION : CHANDANNAGAR SUBDIVISION															
WARD 029															
BAZRA	0	0	0	0	0	0	0	0	29	0	0	0	0	8	0
NABAGRAM	0	0	0	0	0	0	0	0	9	2	0	0	0	1	0
SWETPUR	0	0	0	0	0	0	0	0	0	0	0	0	0	0	0
WARD 029 TOTAL :	0	0	0	0	0	0	0	0	38	2	0	0	0	9	0
WARD 030															
BAGANBATI	0	0	0	0	0	0	0	0	17	2	0	0	0	1	0
BAKULPUR	0	0	0	0	0	0	0	0	7	0	0	0	0	1	0
BILKULI	0	0	0	0	0	0	0	0	26	2	0	0	0	1	1
MANASATALA	0	0	0	0	0	0	0	0	0	0	0	0	0	0	0
WARD 030 TOTAL :	0	0	0	0	0	0	0	0	50	4	0	0	0	3	1
WARD 031															
BOWBAZAR	0	0	0	0	0	0	0	0	0	0	0	0	0	0	0
BRAMHANPARA	0	0	0	0	0	0	0	0	10	0	0	0	0	3	0
PURBA BISWA LAXMITALA	0	0	0	0	0	0	0	0	43	0	0	0	0	16	1
SANTRATALA	0	0	0	0	0	0	0	0	0	0	0	0	0	0	0
WARD 031 TOTAL :	0	0	0	0	0	0	0	0	53	0	0	0	0	19	1
WARD 032															
ASHOK PALLY & NATUN PALLY	0	0	0	0	0	0	0	0	0	0	0	0	0	0	0
PATRAPARA	0	0	0	0	0	0	0	0	30	0	0	0	0	10	0
PURASHREE	0	0	0	0	0	0	0	0	37	7	2	0	0	3	0
SITALATALA (P)	0	0	0	0	0	0	0	0	0	0	0	0	0	0	0
WARD 032 TOTAL :	0	0	0	0	0	0	0	0	67	7	2	0	0	13	0
WARD 033															
SUBASH PALLY	0	0	0	0	0	0	0	0	115	0	0	0	0	34	0
UTTAR NATUN PARA	0	0	0	0	0	0	0	0	8	0	0	0	0	2	0
UTTARPARA	0	0	0	0	0	0	0	0	19	0	0	0	0	4	0
WARD 033 TOTAL :	0	0	0	0	0	0	0	0	142	0	0	0	0	40	0

(P) - Part Urban Para i.e., Para appears in more than one Ward

TARAKESWAR MUNICIPALITY

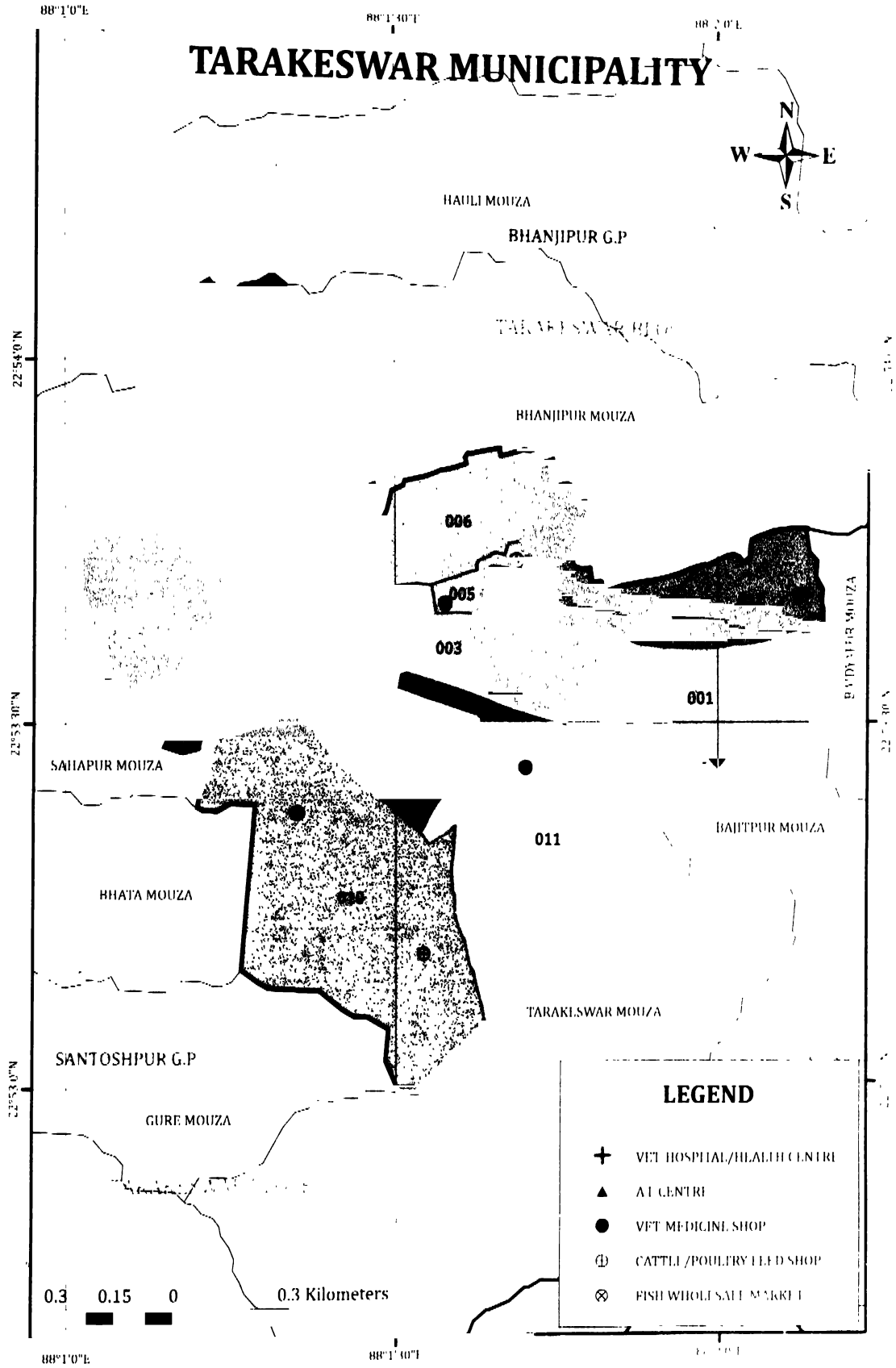

NUMBERS IN THE MAP INDICATE THE WARD NO. OF THE MUNICIPALITY

Administrative Divisions (in number), 2005

Police Station	Ward	Household	Town
1	15	5,756	1

Population and Density of Population (per sq. kms.), 2001

Population	Density of Population	Area (Sq. K.M.)
28,187	7,227	3.90

Population (in number), 2001

Male	Female	Total
14,976	13,211	28,187

Percentage of Literates by Sex, 2001

Male	Female	Total
85.90	72.60	79.25

Number of Schools (General Education), 2005-2006

Primary	Middle/High	Higher Secondary
6	-/-	2

Number of Students (General Education), 2005-2006

Class	I to V	VI to VIII	IX to X	XI to XII
Total	1899	-	-	3505

Number of Teachers (General Education), 2005-2006

School	Primary	Junior High	High	Higher Sec.
Total	32	-	-	65

Distribution of Colleges, 2005-2006

Name	No.
Colleges / University	1
Professional & Technical Schools & Colleges	-
Special & Non-Formal Education	4
Total	5

Health Facilities, 2005

Hospital	Health centre	Clinic & Dispensary	Total	Total bed	No. of Doctor
	-	1	1	-	2

No. of Veterinary Hospitals

State Animal Health Centre	Animal Health Centre	Additional Animal Health Centre	Animal Development Aid Centre	Mobile Animal Health Centre	Artificial Insemination (A.I.) Centre
-	1	-	-	-	1

BAR DIAGRAM SHOWING POPULATION OF LIVESTOCK SPECIES IN TARAKESWAR MUNICIPALITY

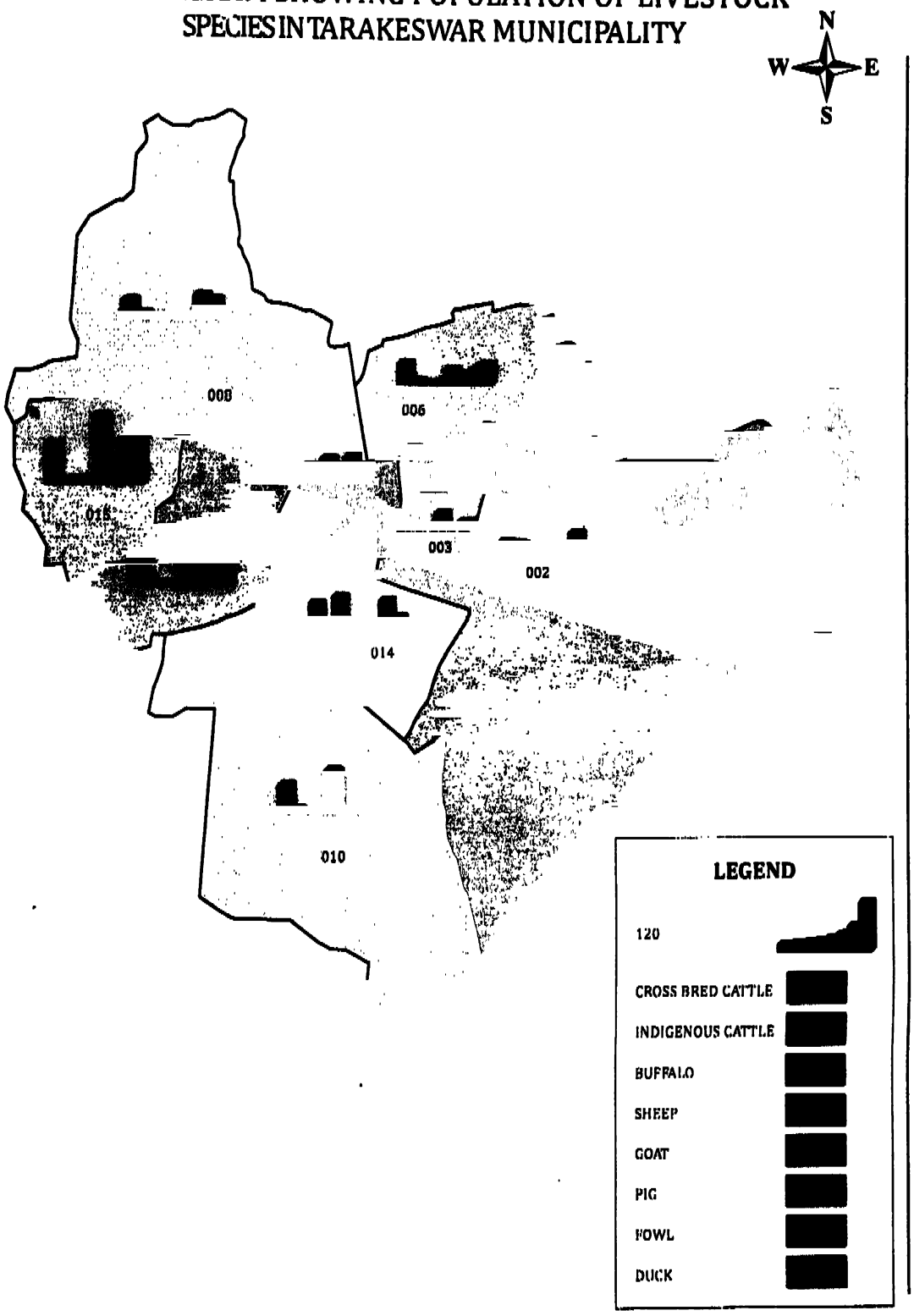

TARAKESWAR MUNICIPALITY AT A GLANCE

Cross-Bred Cattle	630	19	162	73	27	29
Indigenous Cattle	119	4	31	232	174	185
Total Cattle	749	23	192	305	201	214
Buffalo	88	3	23	10	8	9
Sheep	0	0	0	2	17	18
Goat	1,070	33	274	241	158	168
Pig	33	1	8	9	8	9
Dog	333	10	85	25	18	19
Deshi Fowl	649	20	166	318	304	324
Improved Fowl	248	8	64	381	241	257
Total Fowl	897	27	230	699	545	580
Deshi Drake, Duck & Duckling	739	23	189	266	119	126
Improved Drake, Duck & Duckling	0	0	0	17	9	9
Total Drake, Duck & Duckling	739	23	189	283	127	135
Turkey, Quail & Other Poultry Bird	0	0	0	7	3	3
Total Poultry Bird	1,636	50	419	989	675	719
Wooden Plough	0	0	0	15	22	24
Steel Plough	0	0	0	7	7	7
Animal Cart	0	0	0	6	8	9
Leveller	0	0	0	18	22	23
Chaff Cutter	0	0	0	25	12	13
Total No. of Persons of Fishery Households	188	6	48	11	10	10
Actual Operation in Fishing Activity	0	0	0	2	3	3
Marketing of Fish & Other Fishing Occupation	124	4	32	2	2	2

POPULATION SHARE OF BOVINES AND SMALL ANIMALS

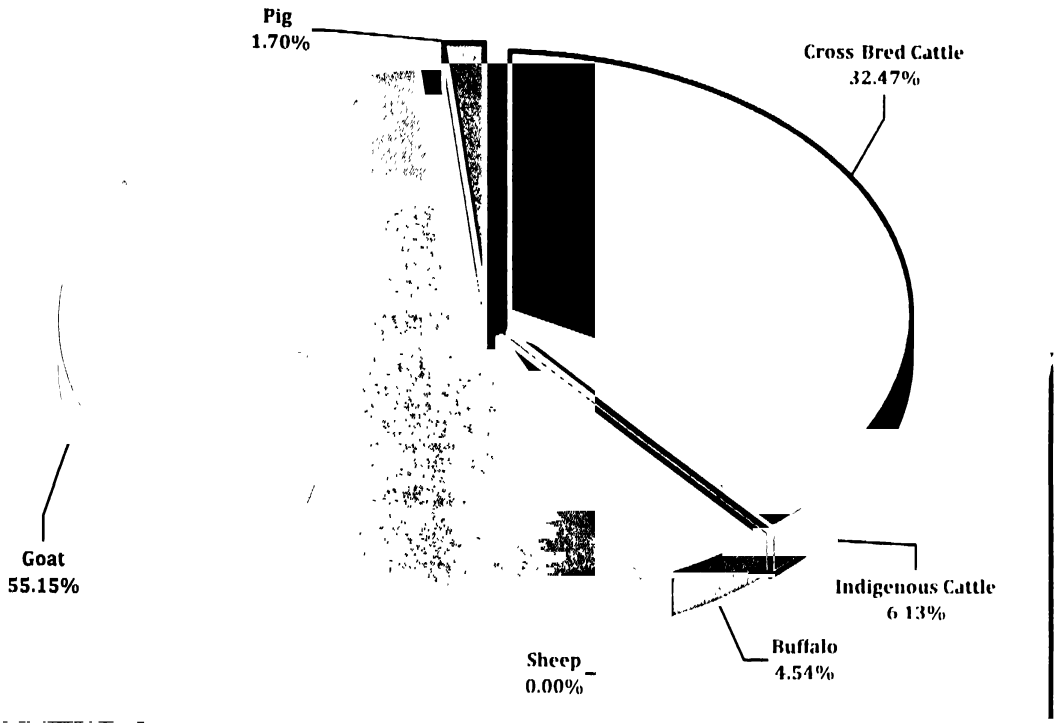

POPULATION SHARE OF FOWL AND DUCK

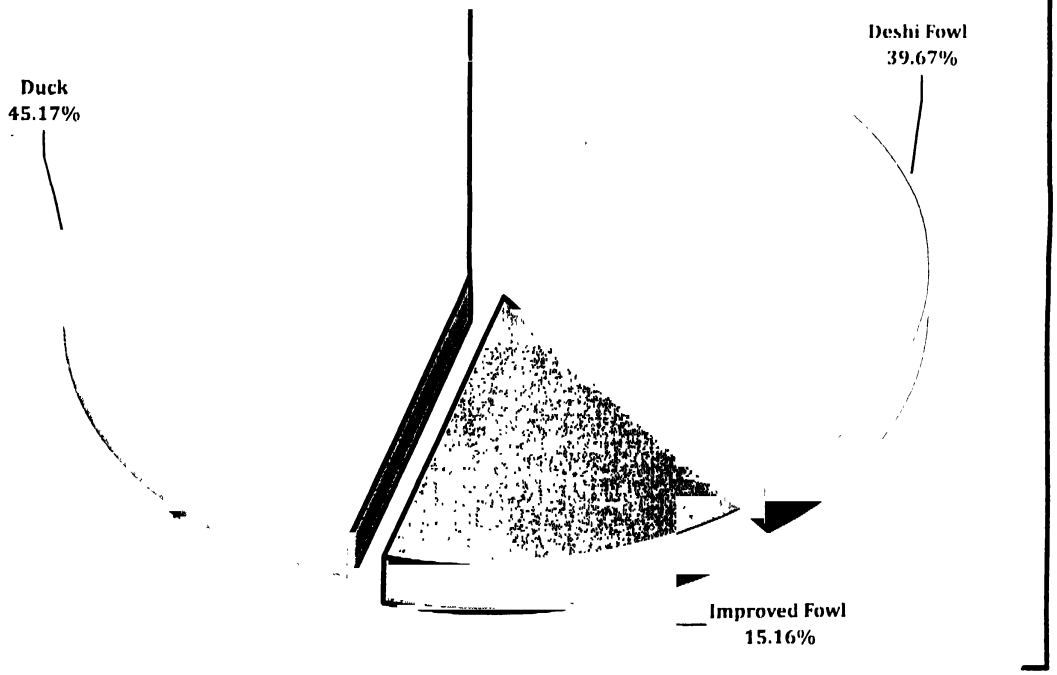

TARAKESWAR MUNICIPALITY

Reference Date : 15.10.2007

WARDWISE BOVINE POPULATION

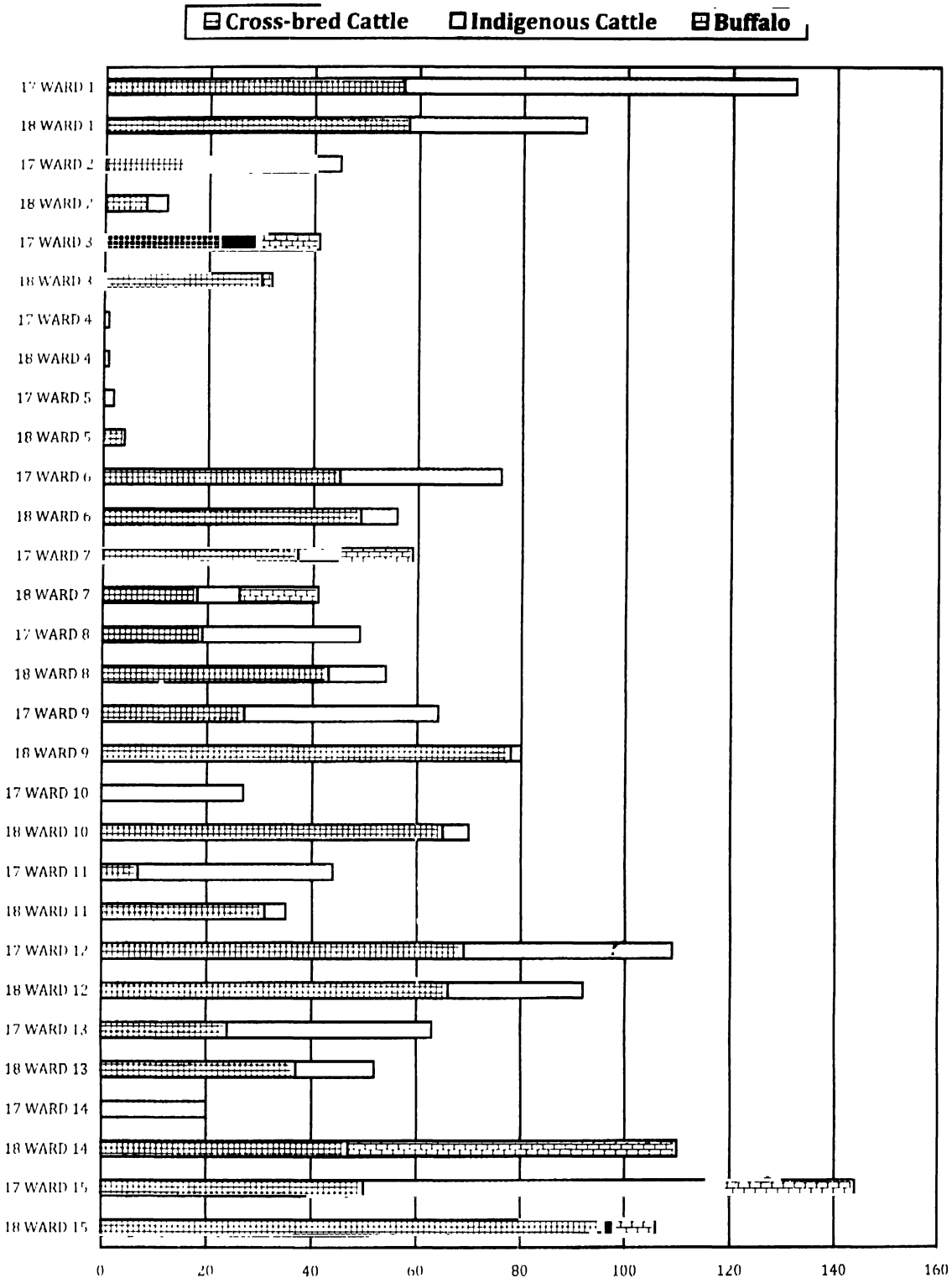

17 - PREVIOUS LIVESTOCK CENSUS, 2003; 18 - PRESENT LIVESTOCK CENSUS, 2007

WARDWISE POPULATION OF SMALL ANIMALS

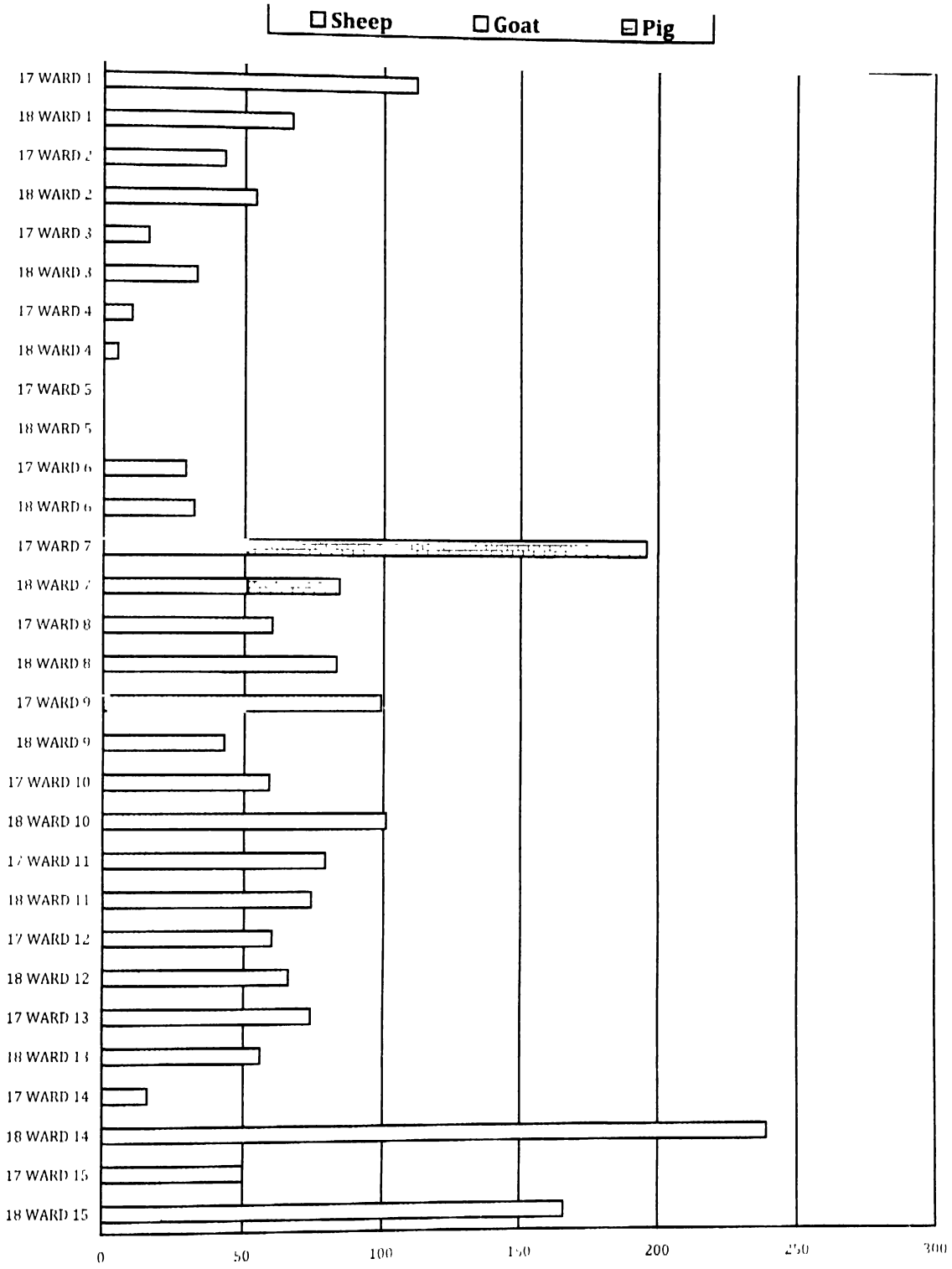

17 - PREVIOUS LIVESTOCK CENSUS, 2003, 18 - PRESENT LIVESTOCK CENSUS, 2007

WARDWISE POPULATION OF POULTRY BIRDS

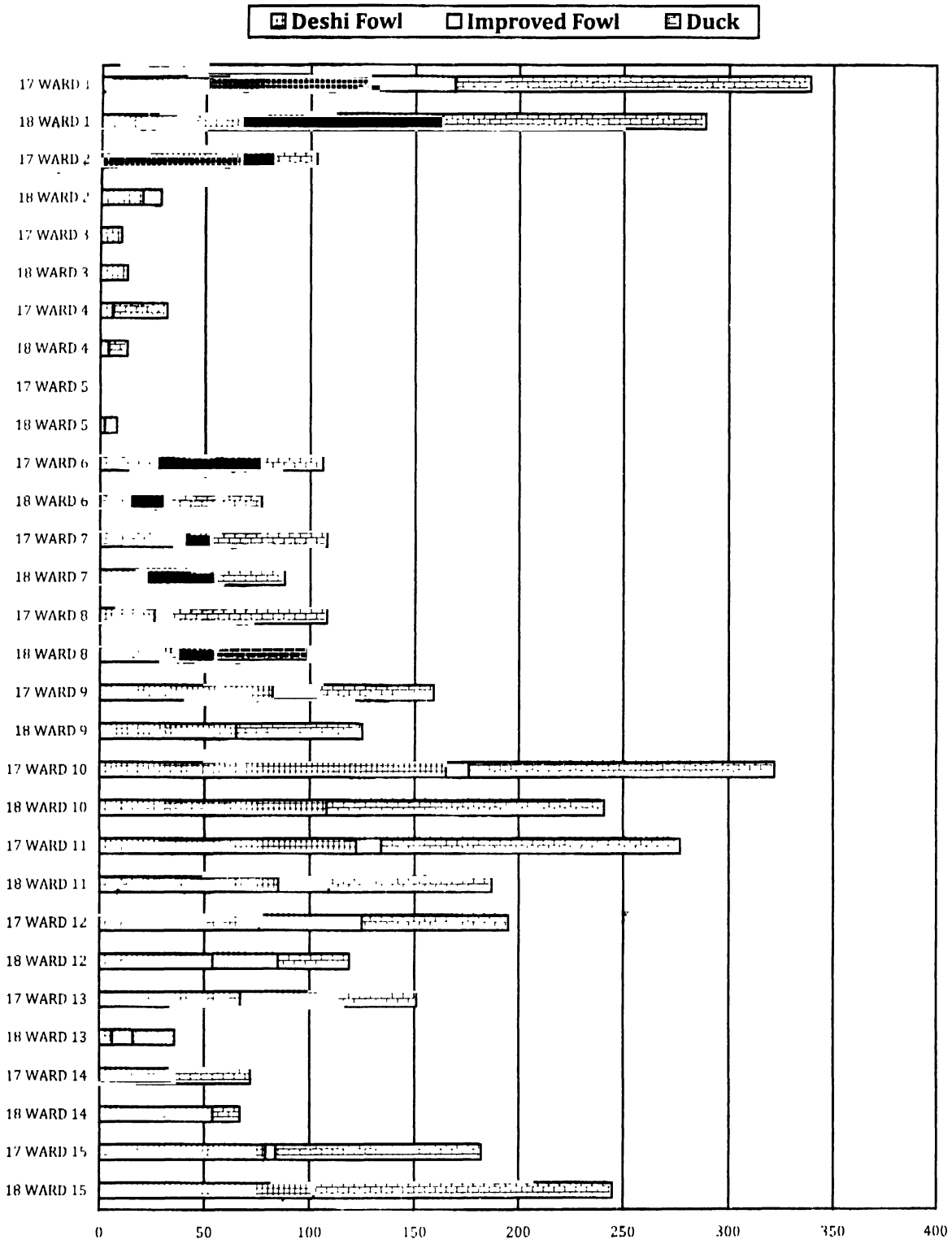

17 - PREVIOUS LIVESTOCK CENSUS, 2003; 18 - PRESENT LIVESTOCK CENSUS, 2007

18th ALL INDIA LIVESTOCK CENSUS, AGRICULTURE IMPLEMENTS AND MACHINERY, FISHERY STATISTICS, WEST BENGAL

Reference Date : 15.10.2007

HOOGHLY DISTRICT

JERSEY CROSS-BRED CATTLE

WARD	MALE JERSEY CROSS-BRED CATTLE							FEMALE JERSEY CROSS-BRED CATTLE							
	Under 1 year	1 to 2½ years	Over 2½ years (Major use)				Total Male Jersey Cross-bred Cattle	Under 1 year	1 to 2½ years	Over 2½ years			Above 10 years	Total Female Jersey Cross-bred Cattle	Total Jersey Cross-bred Cattle
			Used for Breeding only	Mainly used for Agri-culture	Mainly used for Bullock Cart	Others				In milk	Dry	Not calved once			
1	2	3	4	5	6	7	8	9	10	11	12	13	14	15	16
TARAKESWAR MUNICIPALITY															
WARD NO 001	8	0	0	0	0	0	8	9	2	13	6	0	0	30	38
WARD NO. 002	0	0	0	0	0	0	0	3	0	3	0	0	0	6	6
WARD NO. 003	3	0	0	0	0	0	3	10	2	12	0	0	0	24	27
WARD NO. 004	0	0	0	0	0	0	0	0	0	0	0	0	0	0	0
WARD NO. 005	1	0	0	0	0	0	1	1	0	2	0	0	0	3	4
WARD NO. 006	1	2	0	0	0	0	3	4	6	9	10	0	0	29	32
WARD NO 007	1	0	0	0	0	0	1	3	0	4	4	0	0	11	12
WARD NO. 008	4	0	0	0	0	0	4	1	6	6	5	0	0	18	22
WARD NO 009	6	0	0	0	0	0	6	27	4	32	3	0	0	66	72
WARD NO 010	7	2	0	0	0	0	9	24	6	23	3	0	0	56	65
WARD NO. 011	3	0	0	0	0	0	3	8	5	10	0	0	0	23	26
WARD NO. 012	6	1	0	0	0	0	7	8	6	13	5	0	0	32	39
WARD NO. 013	3	0	0	0	0	0	3	1	3	3	5	0	0	12	15
WARD NO 014	4	0	0	0	0	0	4	10	1	14	0	0	0	25	29
WARD NO. 015	4	0	0	0	0	0	4	38	3	42	1	0	0	84	88
TARAKESWAR MUNICIPALITY TOT :	51	5	0	0	0	0	56	147	44	186	42	0	0	419	475

18th ALL INDIA LIVESTOCK CENSUS, AGRICULTURE IMPLEMENTS AND MACHINERY, FISHERY STATISTICS, WEST BENGAL

HOOGHLY DISTRICT

HOLSTEIN FRIESIAN CROSS-BRED CATTLE

Reference Date : 15.10.2007

WARD	MALE HOLSTEIN FRIESIAN CROSS-BRED CATTLE							FEMALE HOLSTEIN FRIESIAN CROSS-BRED CATTLE							Total Holstein Friesian Cross-bred Cattle
	Under 1 year	1 to 2½ years	Over 2½ years (Major use)				Total Male Holstein Friesian Cross-bred Cattle	Under 1 year	1 to 2½ years	Over 2½ years			Above 10 years	Total Female Holstein Friesian Cross-bred Cattle	
			Used for Breeding only	Mainly used for Agri-culture	Mainly used for Bullock Cart	Others				In milk	Dry	Not calved once			
1	17	18	19	20	21	22	23	24	25	26	27	28	29	30	31
TARAKESWAR MUNICIPALITY															
WARD NO. 001	2	0	0	0	0	0	2	3	4	5	6	0	0	18	20
WARD NO. 002	0	0	0	0	0	0	0	1	0	1	0	0	0	2	2
WARD NO. 003	0	0	0	0	0	0	0	1	0	2	0	0	0	3	3
WARD NO. 004	0	0	0	0	0	0	0	0	0	0	0	0	0	0	0
WARD NO 005	0	0	0	0	0	0	0	0	0	0	0	0	0	0	0
WARD NO 006	3	0	0	0	0	0	3	4	2	7	1	0	0	14	17
WARD NO 007	1	0	0	0	0	0	1	1	1	2	1	0	0	5	6
WARD NO 008	2	0	0	0	0	0	2	2	5	4	7	1	0	19	21
WARD NO. 009	0	0	0	0	0	0	0	3	0	3	0	0	0	6	6
WARD NO. 010	0	0	0	0	0	0	0	0	0	0	0	0	0	0	0
WARD NO. 011	0	0	0	0	0	0	0	2	1	2	0	0	0	5	5
WARD NO. 012	3	0	0	0	0	0	3	5	6	7	6	0	0	24	27
WARD NO. 013	2	1	0	0	0	0	3	5	2	7	5	0	0	19	22
WARD NO. 014	2	0	0	0	0	0	2	6	1	9	0	0	0	16	18
WARD NO. 015	0	0	0	0	0	0	0	4	0	4	0	0	0	8	8
TARAKESWAR MUNICIPALITY TOT :	15	1	0	0	0	0	16	37	22	53	26	1	0	139	155

18th ALL INDIA LIVESTOCK CENSUS, AGRICULTURE IMPLEMENTS AND MACHINERY, FISHERY STATISTICS, WEST BENGAL

Reference Date : 15.10.2007

HOOGHLY DISTRICT

OTHER CROSS-BRED CATTLE

WARD	MALE OTHER CROSS-BRED CATTLE							FEMALE OTHER CROSS-BRED CATTLE								
			Over 2½ years (Major use)							Over 2½ years						
	Under 1 year	1 to 2½ years	Used for Breeding only	Mainly used for Agri-culture	Mainly used for Bullock Cart	Others	Total Male Other Cross-bred Cattle	Under 1 year	1 to 2½ years	In milk	Dry	Not calved once	Above 10 years	Total Female Other Cross-bred Cattle	Total Other Cross-bred Cattle	Total Cross-bred Cattle
1	32	33	34	35	36	37	38	39	40	41	42	43	44	45	46	47
TARAKESWAR MUNICIPALITY																
WARD NO. 001	0	0	0	0	0	0	0	0	0	0	0	0	0	0	0	58
WARD NO 002	0	0	0	0	0	0	0	0	0	0	0	0	0	0	0	8
WARD NO. 003	0	0	0	0	0	0	0	0	0	0	0	0	0	0	0	30
WARD NO 004	0	0	0	0	0	0	0	0	0	0	0	0	0	0	0	0
WARD NO 005	0	0	0	0	0	0	0	0	0	0	0	0	0	0	0	4
WARD NO 006	0	0	0	0	0	0	0	0	0	0	0	0	0	0	0	49
WARD NO 007	0	0	0	0	0	0	0	0	0	0	0	0	0	0	0	18
WARD NO 008	0	0	0	0	0	0	0	0	0	0	0	0	0	0	0	43
WARD NO. 009	0	0	0	0	0	0	0	0	0	0	0	0	0	0	0	78
WARD NO. 010	0	0	0	0	0	0	0	0	0	0	0	0	0	0	0	65
WARD NO 011	0	0	0	0	0	0	0	0	0	0	0	0	0	0	0	31
WARD NO 012	0	0	0	0	0	0	0	0	0	0	0	0	0	0	0	66
WARD NO 013	0	0	0	0	0	0	0	0	0	0	0	0	0	0	0	37
WARD NO 014	0	0	0	0	0	0	0	0	0	0	0	0	0	0	0	47
WARD NO. 015	0	0	0	0	0	0	0	0	0	0	0	0	0	0	0	96
TARAKESWAR MUNICIPALITY TOT :	**0**	**0**	**0**	**0**	**0**	**0**	**0**	**0**	**0**	**0**	**0**	**0**	**0**	**0**	**0**	**630**

18th ALL INDIA LIVESTOCK CENSUS, AGRICULTURE IMPLEMENTS AND MACHINERY, FISHERY STATISTICS, WEST BENGAL

Reference Date : 15.10.2007

HOOGHLY DISTRICT

INDIGENOUS CATTLE

WARD	MALE INDIGENOUS CATTLE							FEMALE INDIGENOUS CATTLE						
	Under 1 year	1 to 3 years	Over 3 years (Major work basis)				Total Male Indigenous Cattle	Under 1 year	1 to 3 years	Over 3 years			Above 10 years	Total Female Indigenous Cattle
			Used for Breeding only	Mainly used for Agri-culture	Mainly used for Bullock Cart	Others				In milk	Dry	Not calved once		
1	48	49	50	51	52	53	54	55	56	57	58	59	60	61
TARAKESWAR MUNICIPALITY														
WARD NO. 001	2	0	0	6	0	0	8	1	15	2	8	0	0	26
WARD NO. 002	0	0	0	0	0	0	0	2	0	2	0	0	0	4
WARD NO. 003	0	0	0	0	0	0	0	0	0	0	0	0	0	0
WARD NO 004	0	0	0	0	0	0	0	0	1	0	0	0	0	1
WARD NO. 005	0	0	0	0	0	0	0	0	0	0	0	0	0	0
WARD NO. 006	1	0	0	0	0	0	1	1	2	3	0	0	0	6
WARD NO. 007	1	0	0	0	0	0	1	1	2	2	2	0	0	7
WARD NO. 008	2	0	0	0	0	0	2	1	3	3	2	0	0	9
WARD NO 009	0	0	0	0	0	0	0	1	0	1	0	0	0	2
WARD NO. 010	1	0	0	0	0	0	1	2	0	2	0	0	0	4
WARD NO. 011	0	0	0	0	0	0	0	2	0	2	0	0	0	4
WARD NO. 012	3	0	0	0	0	0	3	3	10	4	6	0	0	23
WARD NO. 013	2	0	0	0	0	0	2	2	7	3	1	0	0	13
WARD NO. 014	0	0	0	0	0	0	0	0	0	0	0	0	0	0
WARD NO. 015	0	0	0	0	0	0	0	1	0	1	0	0	0	2
TARAKESWAR MUNICIPALITY TOT :	12	0	0	6	0	0	18	17	40	25	19	0	0	101

18th ALL INDIA LIVESTOCK CENSUS, AGRICULTURE IMPLEMENTS AND MACHINERY, FISHERY STATISTICS, WEST BENGAL

Reference Date : 15.10.2007

HOOGHLY DISTRICT

BREEDWISE INDIGENOUS CATTLE AND UTILISATION OF MILK

WARD	BREEDWISE BREAKUP OF TOTAL INDIGENOUS CATTLE							Total Indigenous Cattle	Total Cattle	Milk Consumed as fluid milk by the producer household (Daily Kg.)	Sold as fluid milk (Daily Kg.)			Milk Converted into milk products (Daily Kg.)
	Indigenous Breed Cattle					Total Indigenous Breed Cattle	Total Non-descript (Bengal) Cattle				Direct to Consumer	Through Co-opera-tive	To Middle man	
	Total No of Shahiwal	Total No. of Haryana	Total No. of Sirı	Total No. of Gir	Total Red Sindhi & Others									
1	62	63	64	65	66	67	68	69	70	71	72	73	74	75
TARAKESWAR MUNICIPALITY														
WARD NO 001	17	0	0	0	0	17	17	34	92	22	24	0	41	23
WARD NO. 002	2	0	0	0	0	2	2	4	12	6	26	0	0	0
WARD NO. 003	0	0	0	0	0	0	0	0	30	15	33	0	6	45
WARD NO 004	1	0	0	0	0	1	0	1	1	0	0	0	0	0
WARD NO 005	0	0	0	0	0	0	0	0	4	2	0	0	5	4
WARD NO 006	6	0	0	0	0	6	1	7	56	21	25	0	36	22
WARD NO. 007	5	0	0	0	0	5	3	8	26	7	70	0	31	33
WARD NO 008	9	0	0	0	0	9	2	11	54	12	20	0	14	18
WARD NO. 009	0	0	0	0	0	0	2	2	80	44	105	0	5	36
WARD NO. 010	0	0	0	0	0	0	5	5	70	23	84	0	0	0
WARD NO. 011	2	0	0	0	0	2	2	4	35	17	43	0	0	0
WARD NO 012	16	0	0	0	0	16	10	26	92	25	41	0	40	35
WARD NO. 013	11	0	0	0	0	11	4	15	52	14	22	0	17	17
WARD NO 014	0	0	0	0	0	0	0	0	47	16	134	0	115	110
WARD NO 015	0	0	0	0	0	0	2	2	98	53	188	0	2	28
TARAKESWAR MUNICIPALITY TOT :	**69**	**0**	**0**	**0**	**0**	**69**	**50**	**119**	**749**	**277**	**815**	**0**	**312**	**371**

18th ALL INDIA LIVESTOCK CENSUS, AGRICULTURE IMPLEMENTS AND MACHINERY, FISHERY STATISTICS, WEST BENGAL

HOOGHLY DISTRICT

BUFFALO AND YAK

Reference Date : 15.10.2007

WARD	MALE BUFFALO							FEMALE BUFFALO							Total Buffalo	Total Yak
	Under 1 year	1 to 3 years	Over 3 years (Major work basis)				Total Male Buffalo	Under 1 year	1 to 3 years	Over 3 years			Above 10 years	Total Female Buffalo		
			Used for Breeding only	Mainly used for Agri-culture	Mainly used for Bullock Cart	Others				In milk	Dry	Not calved once				
1	76	77	78	79	80	81	82	83	84	85	86	87	88	89	90	91
TARAKESWAR MUNICIPALITY																
WARD NO. 001	0	0	0	0	0	0	0	0	0	0	0	0	0	0	0	0
WARD NO. 002	0	0	0	0	0	0	0	0	0	0	0	0	0	0	0	0
WARD NO. 003	0	0	0	0	0	0	0	1	0	1	0	0	0	2	2	0
WARD NO. 004	0	0	0	0	0	0	0	0	0	0	0	0	0	0	0	0
WARD NO. 005	0	0	0	0	0	0	0	0	0	0	0	0	0	0	0	0
WARD NO. 006	0	0	0	0	0	0	0	0	0	0	0	0	0	0	0	0
WARD NO. 007	0	0	0	0	0	0	0	0	0	8	7	0	0	15	15	0
WARD NO. 008	0	0	0	0	0	0	0	0	0	0	0	0	0	0	0	0
WARD NO. 009	0	0	0	0	0	0	0	0	0	0	0	0	0	0	0	0
WARD NO. 010	0	0	0	0	0	0	0	0	0	0	0	0	0	0	0	0
WARD NO. 011	0	0	0	0	0	0	0	0	0	0	0	0	0	0	0	0
WARD NO. 012	0	0	0	0	0	0	0	0	0	0	0	0	0	0	0	0
WARD NO. 013	0	0	0	0	0	0	0	0	0	0	0	0	0	0	0	0
WARD NO. 014	5	0	0	0	0	0	5	13	7	38	0	0	0	58	63	0
WARD NO. 015	0	0	0	0	0	0	0	2	2	4	0	0	0	8	8	0
TARAKESWAR MUNICIPALITY TOT :	5	0	0	0	0	0	5	16	9	51	7	0	0	83	88	0

18th ALL INDIA LIVESTOCK CENSUS, AGRICULTURE IMPLEMENTS AND MACHINERY, FISHERY STATISTICS, WEST BENGAL

HOOGHLY DISTRICT **SHEEP** **Reference Date : 15.10.2007**

WARD	CROSS-BRED SHEEP							INDIGENOUS SHEEP							Total Sheep
	MALE			FEMALE			Total Cross-bred Sheep	MALE			FEMALE			Total Indigenous Sheep	
	Upto 6 months	6 months & above	Total Male	Upto 6 months	6 months & above	Total Female		Upto 6 months	6 months & above	Total Male	Upto 6 months	6 months & above	Total Female		
1	92	93	94	95	96	97	98	99	100	101	102	103	104	105	106
TARAKESWAR MUNICIPALITY															
WARD NO 001	0	0	0	0	0	0	0	0	0	0	0	0	0	0	0
WARD NO. 002	0	0	0	0	0	0	0	0	0	0	0	0	0	0	0
WARD NO 003	0	0	0	0	0	0	0	0	0	0	0	0	0	0	0
WARD NO 004	0	0	0	0	0	0	0	0	0	0	0	0	0	0	0
WARD NO. 005	0	0	0	0	0	0	0	0	0	0	0	0	0	0	0
WARD NO 006	0	0	0	0	0	0	0	0	0	0	0	0	0	0	0
WARD NO. 007	0	0	0	0	0	0	0	0	0	0	0	0	0	0	0
WARD NO. 008	0	0	0	0	0	0	0	0	0	0	0	0	0	0	0
WARD NO. 009	0	0	0	0	0	0	0	0	0	0	0	0	0	0	0
WARD NO 010	0	0	0	0	0	0	0	0	0	0	0	0	0	0	0
WARD NO. 011	0	0	0	0	0	0	0	0	0	0	0	0	0	0	0
WARD NO 012	0	0	0	0	0	0	0	0	0	0	0	0	0	0	0
WARD NO. 013	0	0	0	0	0	0	0	0	0	0	0	0	0	0	0
WARD NO 014	0	0	0	0	0	0	0	0	0	0	0	0	0	0	0
WARD NO 015	0	0	0	0	0	0	0	0	0	0	0	0	0	0	0
TARAKESWAR MUNICIPALITY TOT :	**0**	**0**	**0**	**0**	**0**	**0**	**0**	**0**	**0**	**0**	**0**	**0**	**0**	**0**	**0**

18th ALL INDIA LIVESTOCK CENSUS, AGRICULTURE IMPLEMENTS AND MACHINERY, FISHERY STATISTICS, WEST BENGAL

HOOGHLY DISTRICT

GOAT

Reference Date : 15.10.2007

WARD	MALE GOAT			FEMALE GOAT			Total Goat	BREEDWISE BREAKUP OF TOTAL GOAT		
	Under 1 year	1 year & above	Total Male	Under 1 year	1 year & above	Total Female		Bengal Breed Goat	Jamunapari Breed Goat	Other Breed Goat
1	107	108	109	110	111	112	113	114	115	116
TARAKESWAR MUNICIPALITY										
WARD NO. 001	15	15	30	10	27	10	67	57	10	10
WARD NO. 002	17	0	17	18	19	18	54	54	0	0
WARD NO. 003	7	4	11	11	11	11	33	32	1	1
WARD NO. 004	2	1	3	0	2	0	5	3	2	2
WARD NO. 005	0	0	0	0	0	0	0	0	0	0
WARD NO. 006	6	11	17	4	11	4	32	29	3	3
WARD NO. 007	12	12	24	7	20	7	51	40	11	11
WARD NO. 008	23	17	40	10	33	10	83	70	13	13
WARD NO. 009	11	1	12	14	17	14	43	43	0	0
WARD NO. 010	18	4	22	40	39	40	101	101	0	0
WARD NO. 011	20	6	26	23	25	23	74	69	5	5
WARD NO. 012	15	22	37	5	24	5	66	61	5	5
WARD NO. 013	17	11	28	6	22	6	56	46	10	10
WARD NO. 014	39	89	128	33	78	33	239	231	8	8
WARD NO. 015	39	6	45	62	59	62	166	161	5	5
TARAKESWAR MUNICIPALITY TOT :	241	199	440	243	387	243	1,070	997	73	73

18th ALL INDIA LIVESTOCK CENSUS, AGRICULTURE IMPLEMENTS AND MACHINERY, FISHERY STATISTICS, WEST BENGAL

Reference Date : 15.10.2007

HOOGHLY DISTRICT

HORSE AND PONNY, MULE, DONKEY

WARD	MALE HORSE & PONNY				FEMALE HORSE & PONNY			Total Horse and Ponny	MULE			DONKEY		
	Under 3 years	3 years & above		Total Male	Under 3 years	3 years & above	Total Female		Under 3 years	3 years & above	Total Mule	Under 3 years	3 years & above	Total Donkey
		Used for Cart	Used for Sports											
1	117	118	119	120	121	122	123	124	125	126	127	128	129	130
TARAKESWAR MUNICIPALITY														
WARD NO 001	0	0	0	0	0	0	0	0	0	0	0	0	0	0
WARD NO. 002	0	0	0	0	0	0	0	0	0	0	0	0	0	0
WARD NO 003	0	0	0	0	0	0	0	0	0	0	0	0	0	0
WARD NO. 004	0	0	0	0	0	0	0	0	0	0	0	0	0	0
WARD NO. 005	0	0	0	0	0	0	0	0	0	0	0	0	0	0
WARD NO 006	0	0	0	0	0	0	0	0	0	0	0	0	0	0
WARD NO 007	0	0	0	0	0	0	0	0	0	0	0	0	0	0
WARD NO. 008	0	0	0	0	0	0	0	0	0	0	0	0	0	0
WARD NO. 009	0	0	0	0	0	0	0	0	0	0	0	0	0	0
WARD NO 010	0	0	0	0	0	0	0	0	0	0	0	0	0	0
WARD NO 011	0	0	0	0	0	0	0	0	0	0	0	0	0	0
WARD NO 012	0	0	0	0	0	0	0	0	0	0	0	0	0	0
WARD NO. 013	0	0	0	0	0	0	0	0	0	0	0	0	0	0
WARD NO 014	0	0	0	0	0	0	0	0	0	0	0	0	0	0
WARD NO 015	0	0	0	0	0	0	0	0	0	0	0	0	0	0
TARAKESWAR MUNICIPALITY TOT :	0	0	0	0	0	0	0	0	0	0	0	0	0	0

18th ALL INDIA LIVESTOCK CENSUS, AGRICULTURE IMPLEMENTS AND MACHINERY, FISHERY STATISTICS, WEST BENGAL

HOOGHLY DISTRICT

PIG

Reference Date : 15.10.2007

WARD	CROSS-BRED PIG							INDIGENOUS PIG							
	MALE			FEMALE			Total Cross-bred Pig	MALE			FEMALE			Total Indi-genous Pig	Total Pig
	Below 6 months	6 months & above	Total Male	Below 6 months	6 months & above	Total Female		Below 6 months	6 months & above	Total Male	Below 6 months	6 months & above	Total Female		
1	131	132	133	134	135	136	137	138	139	140	141	142	143	144	145
TARAKESWAR MUNICIPALITY															
WARD NO. 001	0	0	0	0	0	0	0	0	0	0	0	0	0	0	0
WARD NO. 002	0	0	0	0	0	0	0	0	0	0	0	0	0	0	0
WARD NO. 003	0	0	0	0	0	0	0	0	0	0	0	0	0	0	0
WARD NO. 004	0	0	0	0	0	0	0	0	0	0	0	0	0	0	0
WARD NO. 005	0	0	0	0	0	0	0	0	0	0	0	0	0	0	0
WARD NO. 006	0	0	0	0	0	0	0	0	0	0	0	0	0	0	0
WARD NO. 007	0	0	0	0	0	0	0	7	5	12	9	12	21	33	33
WARD NO. 008	0	0	0	0	0	0	0	0	0	0	0	0	0	0	0
WARD NO. 009	0	0	0	0	0	0	0	0	0	0	0	0	0	0	0
WARD NO. 010	0	0	0	0	0	0	0	0	0	0	0	0	0	0	0
WARD NO. 011	0	0	0	0	0	0	0	0	0	0	0	0	0	0	0
WARD NO. 012	0	0	0	0	0	0	0	0	0	0	0	0	0	0	0
WARD NO. 013	0	0	0	0	0	0	0	0	0	0	0	0	0	0	0
WARD NO. 014	0	0	0	0	0	0	0	0	0	0	0	0	0	0	0
WARD NO 015	0	0	0	0	0	0	0	0	0	0	0	0	0	0	0
TARAKESWAR MUNICIPALITY TOT :	0	0	0	0	0	0	0	7	5	12	9	12	21	33	33

18th ALL INDIA LIVESTOCK CENSUS, AGRICULTURE IMPLEMENTS AND MACHINERY, FISHERY STATISTICS, WEST BENGAL

HOOGHLY DISTRICT

Reference Date : 15.10.2007

DOG AND RABBIT, FOWL (COCK)

WARD	PET DOG			OTHER (STREET) DOG				RABBIT			COCK (MALE+FEMALE)		
											COCK (5 months & above)		
	Male	Female	Total Pet Dog	Male	Female	Total Other Dog	Total Dog	Male	Female	Total Rabbit	Deshi	Improved	Total Cock
1	146	147	148	149	150	151	152	153	154	155	156	157	158
TARAKESWAR MUNICIPALITY													
WARD NO 001	12	1	13	12	15	27	40	0	0	0	22	35	57
WARD NO 002	8	0	8	8	10	18	26	1	1	2	3	0	3
WARD NO. 003	4	0	4	4	4	8	12	1	1	2	0	0	0
WARD NO 004	4	0	4	2	2	4	8	3	3	6	0	2	2
WARD NO 005	1	1	2	2	3	5	7	0	0	0	1	2	3
WARD NO. 006	8	0	8	6	11	17	25	0	0	0	6	8	14
WARD NO 007	0	0	0	2	3	5	5	0	0	0	9	12	21
WARD NO 008	4	0	4	5	8	13	17	1	1	2	10	5	15
WARD NO 009	8	0	8	6	7	13	21	0	0	0	12	0	12
WARD NO. 010	7	0	7	12	12	24	31	1	1	2	19	0	19
WARD NO 011	10	0	10	24	14	38	48	5	3	8	26	0	26
WARD NO 012	3	0	3	8	9	17	20	0	0	0	14	14	28
WARD NO 013	6	0	6	5	5	10	16	0	0	0	3	5	8
WARD NO 014	4	0	4	8	10	18	22	0	0	0	15	0	15
WARD NO 015	1	0	1	15	19	34	35	1	0	1	25	0	25
TARAKESWAR MUNICIPALITY TOT :	80	2	82	119	132	251	333	13	10	23	165	83	248

HOOGHLY DISTRICT

Reference Date : 15.10.2007

FOWL (HEN, CHICKEN)

WARD	FOWL (HEN, CHICKEN) (MALE+FEMALE)													
	HEN (5 months & above)			CHICKEN (Below 5 months)				TOTAL DESHI FOWL			TOTAL IMPROVED FOWL			Total Fowl
	Deshi	Improved	Total Hen	Deshi for Egg	Deshi for Meat	Improved for Egg	Improved for Meat (Broiler)	Aseel	Other	Total	White	Coloured	Total	
1	159	160	161	162	163	164	165	166	167	168	169	170	171	172
TARAKESWAR MUNICIPALITY														
WARD NO. 001	38	50	88	7	0	0	11	36	31	67	53	43	96	163
WARD NO 002	17	0	17	0	0	0	9	1	19	20	9	0	9	29
WARD NO 003	2	0	2	0	11	0	0	13	0	13	0	0	0	13
WARD NO 004	0	2	2	0	0	0	0	0	0	0	0	4	4	4
WARD NO 005	1	4	5	0	0	0	0	1	1	2	3	3	6	8
WARD NO 006	8	9	17	0	0	0	0	14	0	14	12	5	17	31
WARD NO. 007	8	21	29	5	0	0	0	22	0	22	14	19	33	55
WARD NO. 008	19	13	32	8	0	0	0	29	8	37	2	16	18	55
WARD NO. 009	53	0	53	0	0	0	0	0	65	65	0	0	0	65
WARD NO. 010	89	0	89	0	0	0	0	55	53	108	0	0	0	108
WARD NO. 011	59	0	59	0	0	0	24	11	74	85	24	0	24	109
WARD NO. 012	25	17	42	15	0	0	0	41	13	54	14	17	31	85
WARD NO. 013	3	5	8	0	0	0	0	6	0	6	2	8	10	16
WARD NO. 014	37	0	37	0	2	0	0	11	43	54	0	0	0	54
WARD NO 015	77	0	77	0	0	0	0	1	101	102	0	0	0	102
TARAKESWAR MUNICIPALITY TOT :	**436**	**121**	**557**	**35**	**13**	**0**	**44**	**241**	**408**	**649**	**133**	**115**	**248**	**897**

18th ALL INDIA LIVESTOCK CENSUS, AGRICULTURE IMPLEMENTS AND MACHINERY, FISHERY STATISTICS, WEST BENGAL

Reference Date : 15.10.2007

HOOGHLY DISTRICT

DRAKE, DUCK, DUCKLING

WARD	DRAKE, DUCK, DUCKLING (MALE+FEMALE)												Turkey	Quail	Other Poultry Birds	Total Poultry Birds
	DRAKE (6 months & above)			DUCK (6 months & above)			DUCKLING (Belows 6 month)			Total Deshi Drake, Duck, Duckling	Total Improved Drake, Duck, Duckling	Total Drake, Duck, Duckling				
	Deshi	Improved	Total Drake	Deshi	Improved	Total Duck	Deshi	Improved	Total Duckling							
1	173	174	175	176	177	178	179	180	181	182	183	184	185	186	187	188
TARAKESWAR MUNICIPALITY																
WARD NO. 001	13	0	13	113	0	113	0	0	0	126	0	126	0	0	0	289
WARD NO. 002	0	0	0	0	0	0	0	0	0	0	0	0	0	0	0	29
WARD NO 003	0	0	0	0	0	0	0	0	0	0	0	0	0	0	0	13
WARD NO 004	1	0	1	8	0	8	0	0	0	9	0	9	0	0	0	13
WARD NO 005	0	0	0	0	0	0	0	0	0	0	0	0	0	0	0	8
WARD NO. 006	6	0	6	40	0	40	0	0	0	46	0	46	0	0	0	77
WARD NO. 007	4	0	4	29	0	29	0	0	0	33	0	33	0	0	0	88
WARD NO 008	6	0	6	38	0	38	0	0	0	44	0	44	0	0	0	99
WARD NO 009	6	0	6	54	0	54	0	0	0	60	0	60	0	0	0	125
WARD NO 010	30	0	30	103	0	103	0	0	0	133	0	133	0	0	0	241
WARD NO. 011	19	0	19	59	0	59	0	0	0	78	0	78	0	0	0	187
WARD NO 012	7	0	7	27	0	27	0	0	0	34	0	34	0	0	0	119
WARD NO. 013	3	0	3	17	0	17	0	0	0	20	0	20	0	0	0	36
WARD NO 014	2	0	2	11	0	11	0	0	0	13	0	13	0	0	0	67
WARD NO. 015	25	0	25	118	0	118	0	0	0	143	0	143	0	0	0	245
TARAKESWAR MUNICIPALITY TOT :	122	0	122	617	0	617	0	0	0	739	0	739	0	0	0	1,636

18th ALL INDIA LIVESTOCK CENSUS, AGRICULTURE IMPLEMENTS AND MACHINERY, FISHERY STATISTICS, WEST BENGAL

Reference Date : 15.10.2007

HOOGHLY DISTRICT

AGRICULTURAL IMPLEMENTS AND MACHINERY

WARD	ANIMAL OPERATED IMPLEMENTS											EQUIPMENT FOR LIVESTOCK AND POULTRY							
															Hay Harvest Machine		Chaff Cutter		
	Wooden Plough	Steel Plough	Culti-vator	Disc Harrow	Seed-cum Fertilizer Drill	Leve-ller	Wet land Puddler	Sugar-cane Crusher	Animal Cart	Manure	Water Lifting Devices	Incuba-tors/ Bree-ders	Milking Machine	Baler	Straw Reaper	Forage Harves-ter	Manually Operated	Animal Operated	Power Oper-ated
1	189	190	191	192	193	194	195	196	197	198	199	200	201	202	203	204	205	206	207
TARAKESWAR MUNICIPALITY																			
WARD NO. 001	0	0	0	0	0	0	0	0	0	0	0	0	0	0	0	0	0	0	0
WARD NO. 002	0	0	0	0	0	0	0	0	0	0	0	0	0	0	0	0	0	0	0
WARD NO 003	0	0	0	0	0	0	0	0	0	0	0	0	0	0	0	0	0	0	0
WARD NO 004	0	0	0	0	0	0	0	0	0	0	0	0	0	0	0	0	0	0	0
WARD NO 005	0	0	0	0	0	0	0	0	0	0	0	0	0	0	0	0	0	0	0
WARD NO. 006	0	0	0	0	0	0	0	0	0	0	0	0	0	0	0	0	0	0	0
WARD NO. 007	0	0	0	0	0	0	0	0	0	0	0	0	0	0	0	0	0	0	0
WARD NO 008	0	0	0	0	0	0	0	0	0	0	0	0	0	0	0	0	0	0	0
WARD NO 009	0	0	0	0	0	0	0	0	0	0	0	0	0	0	0	0	0	0	0
WARD NO. 010	0	0	0	0	0	0	0	0	0	0	0	0	0	0	0	0	0	0	0
WARD NO. 011	0	0	0	0	0	0	0	0	0	0	0	0	0	0	0	0	0	0	0
WARD NO. 012	0	0	0	0	0	0	0	0	0	0	0	0	0	0	0	0	0	0	0
WARD NO. 013	0	0	0	0	0	0	0	0	0	0	0	0	0	0	0	0	0	0	0
WARD NO. 014	0	0	0	0	0	0	0	0	0	0	0	0	0	0	0	0	0	0	0
WARD NO. 015	0	0	0	0	0	0	0	0	0	0	0	0	0	0	0	0	0	0	0
TARAKESWAR MUNICIPALITY TOT :	0	0	0	0	0	0	0	0	0	0	0	0	0	0	0	0	0	0	0

18th ALL INDIA LIVESTOCK CENSUS, AGRICULTURE IMPLEMENTS AND MACHINERY, FISHERY STATISTICS, WEST BENGAL

HOOGHLY DISTRICT

Reference Date : 15.10.2007

FISHERY STATISTICS

WARD	No. of Household engaged in Fishing Activity						No. of Members in the Fishery Household				No. of members Engaged in actual operation of fishing			
	Nature of Fishing Activity		Type of Fishing Activity								Full Time		Part Time	
	Inland	Marine	Mainly Fish Capture	Mainly Seed Culture	Allied e.g. Pealing, Marketing, Processing etc.	Others	Male	Female	Children	Total	Male	Female	Male	Female
1	208	209	210	211	212	213	214	215	216	217	218	219	220	221
TARAKESWAR MUNICIPALITY														
WARD NO 001	0	0	0	0	0	0	0	0	0	0	0	0	0	0
WARD NO 002	0	0	0	0	0	0	0	0	0	0	0	0	0	0
WARD NO 003	0	0	0	0	6	0	0	0	0	0	0	0	0	0
WARD NO 004	0	0	0	0	0	0	0	0	0	0	0	0	0	0
WARD NO 005	0	0	0	0	34	0	40	33	18	91	0	0	0	0
WARD NO 006	0	0	0	0	0	0	0	0	0	0	0	0	0	0
WARD NO 007	0	0	0	0	35	0	42	36	19	97	0	0	0	0
WARD NO 008	0	0	0	0	0	0	0	0	0	0	0	0	0	0
WARD NO 009	0	0	0	0	0	0	0	0	0	0	0	0	0	0
WARD NO 010	0	0	0	0	0	0	0	0	0	0	0	0	0	0
WARD NO 011	0	0	0	0	0	0	0	0	0	0	0	0	0	0
WARD NO 012	0	0	0	0	0	0	0	0	0	0	0	0	0	0
WARD NO 013	0	0	0	0	0	0	0	0	0	0	0	0	0	0
WARD NO 014	0	0	0	0	0	0	0	0	0	0	0	0	0	0
WARD NO 015	0	0	0	0	0	0	0	0	0	0	0	0	0	0
TARAKESWAR MUNICIPALITY TOT :	**0**	**0**	**0**	**0**	**75**	**0**	**82**	**69**	**37**	**188**	**0**	**0**	**0**	**0**

18th ALL INDIA LIVESTOCK CENSUS, AGRICULTURE IMPLEMENTS AND MACHINERY, FISHERY STATISTICS, WEST BENGAL

HOOGHLY DISTRICT

FISHERY STATISTICS

Reference Date : 15.10.2007

WARD	No. of members Engaged in other occupation of fishing										No. of Household of main source of waterbody in which fishing done				
	Marketing of Fish		Repairing of Nets		Fish Hatchery		Ornamental Fishing		Others						
	Male	Female	Male	Female	Male	Female	Male	Female	Male	Female	Aquaculture ponds and tank	Brackish water impounds	Water logged areas	Large irrigation tanks	Reservoirs & check dams
1	222	223	224	225	226	227	228	229	230	231	232	233	234	235	236
TARAKESWAR MUNICIPALITY															
WARD NO. 001	0	0	0	0	0	0	0	0	0	0	0	0	0	0	0
WARD NO. 002	0	0	0	0	0	0	0	0	0	0	0	0	0	0	0
WARD NO. 003	5	1	0	0	0	0	0	0	0	0	0	0	0	0	0
WARD NO 004	0	0	0	0	0	0	0	0	0	0	0	0	0	0	0
WARD NO. 005	28	6	0	0	0	0	0	0	21	13	0	0	0	0	0
WARD NO. 006	0	0	0	0	0	0	0	0	0	0	0	0	0	0	0
WARD NO. 007	31	4	0	0	0	0	0	0	11	4	4	0	0	0	0
WARD NO. 008	0	0	0	0	0	0	0	0	0	0	0	0	0	0	0
WARD NO. 009	0	0	0	0	0	0	0	0	0	0	0	0	0	0	0
WARD NO 010	0	0	0	0	0	0	0	0	0	0	0	0	0	0	0
WARD NO. 011	0	0	0	0	0	0	0	0	0	0	0	0	0	0	0
WARD NO. 012	0	0	0	0	0	0	0	0	0	0	0	0	0	0	0
WARD NO. 013	0	0	0	0	0	0	0	0	0	0	0	0	0	0	0
WARD NO. 014	0	0	0	0	0	0	0	0	0	0	0	0	0	0	0
WARD NO. 015	0	0	0	0	0	0	0	0	0	0	0	0	0	0	0
TARAKESWAR MUNICIPALITY TOT :	64	11	0	0	0	0	0	0	32	17	4	0	0	0	0

18th ALL INDIA LIVESTOCK CENSUS, AGRICULTURE IMPLEMENTS AND MACHINERY, FISHERY STATISTICS, WEST BENGAL

HOOGHLY DISTRICT

FISHERY STATISTICS

Reference Date : 15.10.2007

WARD	No. of Household of main source of waterbody in which fishing done												
				Typewise		Locationwise			Ownershipwise				
	Rivers	Lakes/ oxbow lakes/ meanders channels/ scars	Marine resources i.e. sea	Perrenial waterbody	Seasonal waterbody	Located within the Mouza/ Ward	At distance less than 5 Km.	At distance more than 5 Km.	Owned by fisherman household	Owned by Gram Panchayat	Owned by the Govt.	Owned by cooperative society	Owned by other individuals
1	237	238	239	240	241	242	243	244	245	246	247	248	249
TARAKESWAR MUNICIPALITY													
WARD NO. 001	0	0	0	0	0	0	0	0	0	0	0	0	0
WARD NO. 002	0	0	0	0	0	0	0	0	0	0	0	0	0
WARD NO. 003	0	0	0	0	0	0	0	0	0	0	0	0	0
WARD NO. 004	0	0	0	0	0	0	0	0	0	0	0	0	0
WARD NO. 005	0	0	0	0	0	0	0	0	0	0	0	0	0
WARD NO. 006	0	0	0	0	0	0	0	0	0	0	0	0	0
WARD NO 007	0	0	0	4	0	0	2	2	0	0	0	0	4
WARD NO 008	0	0	0	0	0	0	0	0	0	0	0	0	0
WARD NO. 009	0	0	0	0	0	0	0	0	0	0	0	0	0
WARD NO. 010	0	0	0	0	0	0	0	0	0	0	0	0	0
WARD NO. 011	0	0	0	0	0	0	0	0	0	0	0	0	0
WARD NO. 012	0	0	0	0	0	0	0	0	0	0	0	0	0
WARD NO. 013	0	0	0	0	0	0	0	0	0	0	0	0	0
WARD NO. 014	0	0	0	0	0	0	0	0	0	0	0	0	0
WARD NO 015	0	0	0	0	0	0	0	0	0	0	0	0	0
TARAKESWAR MUNICIPALITY TOT :	0	0	0	4	0	0	2	2	0	0	0	0	4

18th ALL INDIA LIVESTOCK CENSUS, AGRICULTURE IMPLEMENTS AND MACHINERY, FISHERY STATISTICS, WEST BENGAL

Reference Date : 15.10.2007

HOOGHLY DISTRICT

FISHERY STATISTICS AND FODDER AREA

WARD	No. of Fishing Crafts		No. of Fishing Gears							Area under Fodder Crops (Cottah)		
	Motorised	Non-motorised	Drag Nets	Hook & Lines	Cast Nets	Gill Nets	Set Barriers	Trawl Nets	Others	Kharif	Rabi	Total
1	250	251	252	253	254	255	256	257	258	259	260	261
TARAKESWAR MUNICIPALITY												
WARD NO 001	0	0	0	0	0	0	0	0	0	0	0	0
WARD NO. 002	0	0	0	0	0	0	0	0	0	0	0	0
WARD NO. 003	0	0	0	0	0	0	0	0	0	0	0	0
WARD NO. 004	0	0	0	0	0	0	0	0	0	0	0	0
WARD NO. 005	0	0	0	0	0	0	0	0	0	0	0	0
WARD NO. 006	0	0	0	0	0	0	0	0	0	0	0	0
WARD NO. 007	0	0	0	0	0	0	0	4	0	0	0	0
WARD NO. 008	0	0	0	0	0	0	0	0	0	0	0	0
WARD NO. 009	0	0	0	0	0	0	0	0	0	0	0	0
WARD NO. 010	0	0	0	0	0	0	0	0	0	0	0	0
WARD NO. 011	0	0	0	0	0	0	0	0	0	0	0	0
WARD NO. 012	0	0	0	0	0	0	0	0	0	0	0	0
WARD NO. 013	0	0	0	0	0	0	0	0	0	0	0	0
WARD NO. 014	0	0	0	0	0	0	0	0	0	0	0	0
WARD NO. 015	0	0	0	0	0	0	0	0	0	0	0	0
TARAKESWAR MUNICIPALITY TOT :	0	0	0	0	0	0	0	4	0	0	0	0

18th ALL INDIA LIVESTOCK CENSUS, AGRICULTURE IMPLEMENTS AND MACHINERY, FISHERY STATISTICS, WEST BENGAL

Reference Date : 15.10.2007

HOOGHLY DISTRICT

LIVESTOCK & FISHERY INFRASTRUCTURE

WARD	Veterinary Hospital/ Health Centre	Artificial Incemination (A.I) Centre	Veterinary Medicine Shop	Livestock Development Worker	Chilling Plant/ Bulk Milk Cooler	Co-operative Dairy/Milk Collection Centre	Availability of Pasture Land	Cattle/Poultry Feed Shop	Fish Wholesale Market
1	262	263	264	265	266	267	268	269	270
TARAKESWAR MUNICIPALITY									
WARD NO 001	<=5KM	<=5KM	<=5KM	>5KM	>5KM	>5KM	>5KM	<=5KM	<=5KM
WARD NO 002	YES	YES	<=5KM	>5KM	>5KM	>5KM	>5KM	<=5KM	<=5KM
WARD NO 003	<=5KM	<=5KM	<=5KM	>5KM	>5KM	>5KM	>5KM	<=5KM	<=5KM
WARD NO 004	<=5KM	<=5KM	<=5KM	>5KM	>5KM	>5KM	>5KM	<=5KM	<=5KM
WARD NO 005	<=5KM	<=5KM	YES	>5KM	>5KM	>5KM	>5KM	YES	<=5KM
WARD NO 006	<=5KM	<=5KM	<=5KM	>5KM	>5KM	>5KM	>5KM	<=5KM	<=5KM
WARD NO. 007	<=5KM	<=5KM	<=5KM	>5KM	>5KM	>5KM	>5KM	<=5KM	YES
WARD NO 008	<=5KM	<=5KM	<=5KM	>5KM	>5KM	>5KM	>5KM	YES	<=5KM
WARD NO. 009	<=5KM	<=5KM	<=5KM	>5KM	>5KM	>5KM	>5KM	<=5KM	<=5KM
WARD NO 010	<=5KM	<=5KM	YES	>5KM	>5KM	>5KM	>5KM	YES	<=5KM
WARD NO 011	<=5KM	<=5KM	YES	>5KM	>5KM	>5KM	>5KM	<=5KM	<=5KM
WARD NO 012	<=5KM	<=5KM	<=5KM	>5KM	>5KM	>5KM	>5KM	<=5KM	<=5KM
WARD NO 013	<=5KM	<=5KM	<=5KM	>5KM	>5KM	>5KM	>5KM	<=5KM	<=5KM
WARD NO 014	<=5KM	<=5KM	<=5KM	>5KM	>5KM	>5KM	>5KM	<=5KM	<=5KM
WARD NO 015	<=5KM	<=5KM	<=5KM	>5KM	>5KM	>5KM	>5KM	<=5KM	<=5KM

YES - Located in the Ward <=5KM - Located at a distance upto 5 KM, >5KM - Located at a distance more than 5 KM

HOOGHLY DISTRICT

JERSEY / HOLSTEIN / OTHER CROSS-BRED / INDIGENOUS CATTLE / BUFFALO

NAME OF THE URBAN PARA	Female Jersey Cross-Bred (Over 2½ year)			Total Jersey Cross-Bred Cattle	Female Holstein Cross-Bred (Over 2½ year)			Total Holstein Cross-Bred Cattle	Female Other Cross-Bred (Over 2½ year)			Total Other Cross-Bred Cattle	Total Cross-Bred Cattle	Female Indigenous Cattle (Over 3 year)			Total Bengal/ Non-des. Indige-nous Cattle	Total Indige-nous Cattle	Female Buffalo (Over 3 year)			Total Buffalo
	In milk	Dry	Not yet calved		In milk	Dry	Not yet calved		In milk	Dry	Not yet calved			In milk	Dry	Not yet calved			In milk	Dry	Not yet calved	
	1	2	3	4	5	6	7	8	9	10	11	12	13	14	15	16	17	18	19	20	21	22
TARAKESWAR MUNICIPALITY : CHANDANNAGAR SUBDIVISION																						
WARD 001																						
BHOWMICK PARA	3	2	0	10	0	0	0	0	0	0	0	0	10	1	3	0	4	7	0	0	0	0
JYOT SAMBHU PASCHIM PARA	4	2	0	10	2	1	0	7	0	0	0	0	17	0	0	0	0	3	0	0	0	0
JYOT SAMBHU PURBA PARA	2	1	0	5	0	0	0	0	0	0	0	0	5	0	1	0	3	7	0	0	0	0
MADHYA PARA (P)	1	0	0	2	2	2	0	7	0	0	0	0	9	1	2	0	4	7	0	0	0	0
PAL PARA (P)	1	0	0	3	1	0	0	2	0	0	0	0	5	0	2	0	4	8	0	0	0	0
RUIDAS PARA (P)	2	1	0	8	0	3	0	4	0	0	0	0	12	0	0	0	2	2	0	0	0	0
WARD 001 TOTAL :	13	6	0	38	5	6	0	20	0	0	0	0	58	2	8	0	17	34	0	0	0	0
WARD 002																						
12 NO RASTA	1	0	0	2	0	0	0	0	0	0	0	0	2	2	0	0	2	4	0	0	0	0
NATUN BAZAR	1	0	0	2	1	0	0	2	0	0	0	0	4	0	0	0	0	0	0	0	0	0
POST OFFICE RD.	1	0	0	2	0	0	0	0	0	0	0	0	2	0	0	0	0	0	0	0	0	0
WARD 002 TOTAL :	3	0	0	6	1	0	0	2	0	0	0	0	8	2	0	0	2	4	0	0	0	0
WARD 003																						
RAIL COLONY (P)	6	0	0	13	0	0	0	0	0	0	0	0	13	0	0	0	0	0	0	0	0	0
SCHOOL RD	6	0	0	14	2	0	0	3	0	0	0	0	17	0	0	0	0	0	1	0	0	2
WARD 003 TOTAL :	12	0	0	27	2	0	0	3	0	0	0	0	30	0	0	0	0	0	1	0	0	2
WARD 004																						
BIDYA SAGAR PALLY	0	0	0	0	0	0	0	0	0	0	0	0	0	0	0	0	0	0	0	0	0	0
BIDYA SAGAR PALLY	0	0	0	0	0	0	0	0	0	0	0	0	0	0	0	0	0	0	0	0	0	0
BIDYA SAGAR PALLY	0	0	0	0	0	0	0	0	0	0	0	0	0	0	0	0	0	0	0	0	0	0
BIDYA SAGAR PALLY	0	0	0	0	0	0	0	0	0	0	0	0	0	0	0	0	0	0	0	0	0	0
BIDYA SAGAR PALLY	0	0	0	0	0	0	0	0	0	0	0	0	0	0	0	0	0	0	0	0	0	0
BIDYA SAGAR PALLY	0	0	0	0	0	0	0	0	0	0	0	0	0	0	0	0	0	0	0	0	0	0
BIDYA SAGAR PALLY	0	0	0	0	0	0	0	0	0	0	0	0	0	0	0	0	0	1	0	0	0	0
BIDYA SAGAR PALLY	0	0	0	0	0	0	0	0	0	0	0	0	0	0	0	0	0	0	0	0	0	0
BIDYA SAGAR PALLY	0	0	0	0	0	0	0	0	0	0	0	0	0	0	0	0	0	0	0	0	0	0
BIDYA SAGAR PALLY	0	0	0	0	0	0	0	0	0	0	0	0	0	0	0	0	0	0	0	0	0	0
BIDYA SAGAR PALLY	0	0	0	0	0	0	0	0	0	0	0	0	0	0	0	0	0	0	0	0	0	0
BIDYA SAGAR PALLY	0	0	0	0	0	0	0	0	0	0	0	0	0	0	0	0	0	0	0	0	0	0
BIDYA SAGAR PALLY	0	0	0	0	0	0	0	0	0	0	0	0	0	0	0	0	0	0	0	0	0	0
BIDYA SAGAR PALLY	0	0	0	0	0	0	0	0	0	0	0	0	0	0	0	0	0	0	0	0	0	0
WARD 004 TOTAL :	0	0	0	0	0	0	0	0	0	0	0	0	0	0	0	0	0	1	0	0	0	0

(P) - Part Urban Para i e., Para appears in more than one Ward

HOOGHLY DISTRICT

JERSEY / HOLSTEIN / OTHER CROSS-BRED / INDIGENOUS CATTLE / BUFFALO

NAME OF THE URBAN PARA	Female Jersey Cross-Bred (Over 2½ year)			Total Jersey Cross-Bred Cattle	Female Holstein Cross-Bred (Over 2½ year)			Total Holstein Cross-Bred Cattle	Female Other Cross-Bred (Over 2½ year)			Total Other Cross-Bred Cattle	Total Cross-Bred Cattle	Female Indigenous Cattle (Over 3 year)			Total Bengal/ Non-des. Indige-nous Cattle	Total Indige-nous Cattle	Female Buffalo (Over 3 year)			Total Buffalo
	In milk	Dry	Not yet calved		In milk	Dry	Not yet calved		In milk	Dry	Not yet calved			In milk	Dry	Not yet calved			In milk	Dry	Not yet calved	
	1	2	3	4	5	6	7	8	9	10	11	12	13	14	15	16	17	18	19	20	21	22
TARAKESWAR MUNICIPALITY : CHANDANNAGAR SUBDIVISION																						
WARD 005																						
MACHER BAZAR	0	0	0	0	0	0	0	0	0	0	0	0	0	0	0	0	0	0	0	0	0	0
PURBA PARA (P)	2	0	0	4	0	0	0	0	0	0	0	0	4	0	0	0	0	0	0	0	0	0
WARD 005 TOTAL :	2	0	0	4	0	0	0	0	0	0	0	0	4	0	0	0	0	0	0	0	0	0
WARD 006																						
MADHYA PARA (P)	7	8	0	26	3	1	0	9	0	0	0	0	35	2	0	0	0	4	0	0	0	0
PASCHIM PARA	1	0	0	2	0	0	0	0	0	0	0	0	2	0	0	0	1	1	0	0	0	0
PURBA PARA (P)	1	2	0	4	4	0	0	8	0	0	0	0	12	1	0	0	0	2	0	0	0	0
WARD 006 TOTAL :	9	10	0	32	7	1	0	17	0	0	0	0	49	3	0	0	1	7	0	0	0	0
WARD 007																						
B P R	1	1	0	3	1	0	0	2	0	0	0	0	5	2	1	0	1	6	0	0	0	0
B P.R. MACH PATTY	0	0	0	0	0	0	0	0	0	0	0	0	0	0	0	0	0	0	0	0	0	0
HARIJAN PALLY	3	3	0	9	1	1	0	4	0	0	0	0	13	0	1	0	2	2	8	7	0	15
WARD 007 TOTAL :	4	4	0	12	2	1	0	6	0	0	0	0	18	2	2	0	3	8	8	7	0	15
WARD 008																						
LAL PASA PARA	0	0	0	0	0	0	0	0	0	0	0	0	0	0	0	0	0	0	0	0	0	0
RUIDAS PARA (P)	4	2	0	14	4	4	0	15	0	0	0	0	29	1	2	0	0	6	0	0	0	0
SAHAPUR PUKUR PAR	2	3	0	8	0	3	1	6	0	0	0	0	14	2	0	0	2	5	0	0	0	0
WARD 008 TOTAL :	6	5	0	22	4	7	1	21	0	0	0	0	43	3	2	0	2	11	0	0	0	0
WARD 009																						
DEY PARA	9	1	0	21	0	0	0	0	0	0	0	0	21	0	0	0	0	0	0	0	0	0
PAKIRA PARA	12	0	0	24	0	0	0	0	0	0	0	0	24	0	0	0	0	0	0	0	0	0
SANYAL PARA	5	2	0	15	3	0	0	6	0	0	0	0	21	0	0	0	0	0	0	0	0	0
SARAT PALLY	6	0	0	12	0	0	0	0	0	0	0	0	12	1	0	0	2	2	0	0	0	0
WARD 009 TOTAL	32	3	0	72	3	0	0	6	0	0	0	0	78	1	0	0	2	2	0	0	0	0
WARD 010																						
PADMA PUKUR	6	2	0	20	0	0	0	0	0	0	0	0	20	2	0	0	5	5	0	0	0	0
VIVEKANANDA PALLY	17	1	0	45	0	0	0	0	0	0	0	0	45	0	0	0	0	0	0	0	0	0
WARD 010 TOTAL :	23	3	0	65	0	0	0	0	0	0	0	0	65	2	0	0	5	5	0	0	0	0
WARD 011																						
BURIMA TALA	8	0	0	20	1	0	0	2	0	0	0	0	22	0	0	0	0	0	0	0	0	0
MANICK PALLY	2	0	0	6	1	0	0	3	0	0	0	0	9	2	0	0	2	4	0	0	0	0
WARD 011 TOTAL :	10	0	0	26	2	0	0	5	0	0	0	0	31	2	0	0	2	4	0	0	0	0

(P) - Part Urban Para i e Para appears in more than one Ward

HOOGHLY DISTRICT

JERSEY / HOLSTEIN / OTHER CROSS-BRED / INDIGENOUS CATTLE / BUFFALO

NAME OF THE URBAN PARA	Female Jersey Cross-Bred (Over 2½ year)			Total Jersey Cross-Bred Cattle	Female Holstein Cross-Bred (Over 2½ year)			Total Holstein Cross-Bred Cattle	Female Other Cross-Bred (Over 2½ year)			Total Other Cross-Bred Cattle	Total Cross-Bred Cattle	Female Indigenous Cattle (Over 3 year)			Total Bengal/ Non-des. Indige-nous Cattle	Total Indige-nous Cattle	Female Buffalo (Over 3 year)			Total Buffalo
	In milk	Dry	Not yet calved		In milk	Dry	Not yet calved		In milk	Dry	Not yet calved			In milk	Dry	Not yet calved			In milk	Dry	Not yet calved	
	1	2	3	4	5	6	7	8	9	10	11	12	13	14	15	16	17	18	19	20	21	22
TARAKESWAR MUNICIPALITY : CHANDANNAGAR SUBDIVISION																						
WARD 012																						
RASTAR DHAR (P)	2	3	0	12	2	1	0	6	0	0	0	0	18	0	0	0	2	6	0	0	0	0
RUIDAS PARA (P)	7	1	0	17	2	1	0	7	0	0	0	0	24	3	5	0	4	13	0	0	0	0
TELAR PARA	4	1	0	10	3	4	0	14	0	0	0	0	24	1	1	0	4	7	0	0	0	0
WARD 012 TOTAL :	13	5	0	39	7	6	0	27	0	0	0	0	66	4	6	0	10	26	0	0	0	0
WARD 013																						
DHAL PARA	1	3	0	6	3	2	0	10	0	0	0	0	16	1	0	0	3	5	0	0	0	0
PANIGRAHI PARA	2	2	0	7	0	0	0	0	0	0	0	0	7	1	1	0	1	5	0	0	0	0
RASTAR DHAR (P)	0	0	0	2	4	3	0	12	0	0	0	0	14	1	0	0	0	5	0	0	0	0
WARD 013 TOTAL :	3	5	0	15	7	5	0	22	0	0	0	0	37	3	1	0	4	15	0	0	0	0
WARD 014																						
HAL TANK	0	0	0	0	0	0	0	0	0	0	0	0	0	0	0	0	0	0	0	0	0	0
PANIKOL	14	0	0	29	9	0	0	18	0	0	0	0	47	0	0	0	0	0	38	0	0	63
PANIKOL PURBA	0	0	0	0	0	0	0	0	0	0	0	0	0	0	0	0	0	0	0	0	0	0
RAIL COLONY (P)	0	0	0	0	0	0	0	0	0	0	0	0	0	0	0	0	0	0	0	0	0	0
WARD 014 TOTAL :	14	0	0	29	9	0	0	18	0	0	0	0	47	0	0	0	0	0	38	0	0	63
WARD 015																						
BAURI PARA	0	0	0	0	0	0	0	0	0	0	0	0	0	0	0	0	0	0	0	0	0	0
DIGHAR PASCHIM PARA	6	0	0	12	0	0	0	0	0	0	0	0	12	0	0	0	0	0	0	0	0	0
DIGHAR PURBA PARA	10	0	0	20	0	0	0	0	0	0	0	0	20	0	0	0	0	0	0	0	0	0
GHOSH PARA	10	1	0	24	3	0	0	6	0	0	0	0	30	0	0	0	0	0	4	0	0	8
JHAPAN TALA	2	0	0	4	0	0	0	0	0	0	0	0	4	1	0	0	2	2	0	0	0	0
PAL PARA (P)	14	0	0	28	0	0	0	0	0	0	0	0	28	0	0	0	0	0	0	0	0	0
ROY PARA	0	0	0	0	1	0	0	2	0	0	0	0	2	0	0	0	0	0	0	0	0	0
WARD 015 TOTAL :	42	1	0	88	4	0	0	8	0	0	0	0	96	1	0	0	2	2	4	0	0	8

(P) - Part Urban Para i e , Para appears in more than one Ward

HOOGHLY DISTRICT

SHEEP / GOAT / HORSE AND PONNY / PIG / DOG / FOWL / DUCK

NAME OF THE URBAN PARA	Total Sheep	Total Bengal Breed Goat	Total Other Breed Goat	Total Goat	Total Horse and Ponny	Total Pig	Total Dog	Hen (Female 5 month & above)		Improved Chicken for Meat (Broiler)	Fowl (Cock, Hen & Chicken)			Duck (Female 6 month & above)		Drake, Duck & Duckling			Turkey	Quail	Other Poultry Birds	Total Poultry Bird
								Deshi	Improved		Deshi	Improved	Total	Deshi	Improved	Deshi	Improved	Total				
	23	24	25	26	27	28	29	30	31	32	33	34	35	36	37	38	39	40	41	42	43	44
TARAKESWAR MUNICIPALITY : CHANDANNAGAR SUBDIVISION																						
WARD 001																						
BHOWMICK PARA	0	5	0	5	0	0	5	0	7	0	0	10	10	4	0	4	0	4	0	0	0	14
JYOT SAMBHU PASCHIM PARA	0	6	1	7	0	0	9	1	3	0	2	6	8	17	0	19	0	19	0	0	0	27
JYOT SAMBHU PURBA PARA	0	12	2	14	0	0	5	10	9	0	16	16	32	23	0	26	0	26	0	0	0	58
MADHYA PARA (P)	0	21	5	26	0	0	9	18	17	0	33	29	62	50	0	54	0	54	0	0	0	116
PAL PARA (P)	0	13	2	15	0	0	7	5	10	11	8	28	36	19	0	23	0	23	0	0	0	59
RUIDAS PARA (P)	0	0	0	0	0	0	5	4	4	0	8	7	15	0	0	0	0	0	0	0	0	15
WARD 001 TOTAL :	0	57	10	67	0	0	40	38	50	11	67	96	163	113	0	126	0	126	0	0	0	289
WARD 002																						
12 NO RASTA	0	39	0	39	0	0	6	13	0	0	16	0	16	0	0	0	0	0	0	0	0	16
NATUN BAZAR	0	0	0	0	0	0	8	4	0	0	4	0	4	0	0	0	0	0	0	0	0	4
POST OFFICE RD	0	15	0	15	0	0	12	0	0	9	0	9	9	0	0	0	0	0	0	0	0	9
WARD 002 TOTAL .	0	54	0	54	0	0	26	17	0	9	20	9	29	0	0	0	0	0	0	0	0	29
WARD 003																						
RAIL COLONY (P)	0	20	0	20	0	0	7	2	0	0	2	0	2	0	0	0	0	0	0	0	0	2
SCHOOL RD	0	12	1	13	0	0	5	0	0	0	11	0	11	0	0	0	0	0	0	0	0	11
WARD 003 TOTAL :	0	32	1	33	0	0	12	2	0	0	13	0	13	0	0	0	0	0	0	0	0	13
WARD 004																						
BIDYA SAGAR PALLY	0	2	0	2	0	0	0	0	0	0	0	0	0	0	0	0	0	0	0	0	0	0
BIDYA SAGAR PALLY	0	0	0	0	0	0	0	0	0	0	0	0	0	2	0	2	0	2	0	0	0	2
BIDYA SAGAR PALLY	0	1	2	3	0	0	0	0	0	0	0	0	0	0	0	0	0	0	0	0	0	0
BIDYA SAGAR PALLY	0	0	0	0	0	0	0	0	2	0	0	3	3	0	0	0	0	0	0	0	1	3
BIDYA SAGAR PALLY	0	0	0	0	0	0	0	0	0	0	0	0	0	0	0	0	0	0	0	0	0	0
BIDYA SAGAR PALLY	0	0	0	0	0	0	0	0	0	0	0	1	1	0	0	0	0	0	0	0	0	1
BIDYA SAGAR PALLY	0	0	0	0	0	0	0	0	0	0	0	0	0	0	0	0	0	0	0	0	0	0
BIDYA SAGAR PALLY	0	0	0	0	0	0	0	0	0	0	0	0	0	2	0	3	0	3	0	0	0	3
BIDYA SAGAR PALLY	0	0	0	0	0	0	1	0	0	0	0	0	0	0	0	0	0	0	0	0	0	0
BIDYA SAGAR PALLY	0	0	0	0	0	0	1	0	0	0	0	0	0	0	0	0	0	0	0	0	0	0
BIDYA SAGAR PALLY	0	0	0	0	0	0	0	0	0	0	0	0	0	2	0	2	0	2	0	0	0	2
BIDYA SAGAR PALLY	0	0	0	0	0	0	1	0	0	0	0	0	0	0	0	0	0	0	0	0	0	0
BIDYA SAGAR PALLY	0	0	0	0	0	0	0	0	0	0	0	0	0	2	0	2	0	2	0	0	0	2
BIDYA SAGAR PALLY	0	0	0	0	0	0	4	0	0	0	0	0	0	0	0	0	0	0	0	0	0	0
BIDYA SAGAR PALLY	0	0	0	0	0	0	1	0	0	0	0	0	0	0	0	0	0	0	0	0	0	0
WARD 004 TOTAL :	0	3	2	5	0	0	8	0	2	0	0	4	4	8	0	9	0	9	0	0	0	13

(P) - Part Urban Para i.e., Para appears in more than one Ward

HOOGHLY DISTRICT

SHEEP / GOAT / HORSE AND PONNY / PIG / DOG / FOWL / DUCK

NAME OF THE URBAN PARA	Total Sheep	Total Bengal Breed Goat	Total Other Breed Goat	Total Goat	Total Horse and Ponny	Total Pig	Total Dog	Hen (Female 5 month & above)		Improved Chicken for Meat (Broiler)	Fowl (Cock, Hen & Chicken)			Duck (Female 6 month & above)		Drake, Duck & Duckling			Turkey	Quail	Other Poultry Birds	Total Poultry Bird
								Deshi	Improved		Deshi	Improved	Total	Deshi	Improved	Deshi	Improved	Total				
	23	24	25	26	27	28	29	30	31	32	33	34	35	36	37	38	39	40	41	42	43	44
TARAKESWAR MUNICIPALITY : CHANDANNAGAR SUBDIVISION																						
WARD 005																						
MACHER BAZAR	0	0	0	0	0	0	0	0	0	0	0	0	0	0	0	0	0	0	0	0	0	0
PURBA PARA (P)	0	0	0	0	0	0	7	1	4	0	2	6	8	0	0	0	0	0	0	0	0	8
WARD 005 TOTAL :	0	0	0	0	0	0	7	1	4	0	2	6	8	0	0	0	0	0	0	0	0	8
WARD 006																						
MADHYA PARA (P)	0	6	0	6	0	0	8	2	5	0	4	10	14	21	0	25	0	25	0	0	0	39
PASCHIM PARA	0	11	2	13	0	0	8	6	0	0	10	0	10	0	0	0	0	0	0	0	0	10
PURBA PARA (P)	0	12	1	13	0	0	9	0	4	0	0	7	7	19	0	21	0	21	0	0	0	28
WARD 006 TOTAL :	0	29	3	32	0	0	25	8	9	0	14	17	31	40	0	46	0	46	0	0	0	77
WARD 007																						
B.P R	0	9	3	12	0	5	5	3	4	0	5	8	13	27	0	31	0	31	0	0	0	44
B P.R. MACH PATTY	0	0	0	0	0	0	0	0	0	0	0	0	0	0	0	0	0	0	0	0	0	0
HARIJAN PALLY	0	31	8	39	0	28	0	5	17	0	17	25	42	2	0	2	0	2	0	0	0	44
WARD 007 TOTAL :	0	40	11	51	0	33	5	8	21	0	22	33	55	29	0	33	0	33	0	0	0	88
WARD 008																						
LAL PASA PARA	0	15	3	18	0	0	8	0	0	0	0	1	1	5	0	7	0	7	0	0	0	8
RUIDAS PARA (P)	0	24	3	27	0	0	8	12	9	0	26	10	36	2	0	2	0	2	0	0	0	38
SAHAPUR PUKUR PAR	0	31	7	38	0	0	1	7	4	0	11	7	18	31	0	35	0	35	0	0	0	53
WARD 008 TOTAL :	0	70	13	83	0	0	17	19	13	0	37	18	55	38	0	44	0	44	0	0	0	99
WARD 009																						
DEY PARA	0	8	0	8	0	0	8	13	0	0	14	0	14	0	0	0	0	0	0	0	0	14
PAKIRA PARA	0	6	0	6	0	0	6	8	0	0	9	0	9	11	0	14	0	14	0	0	0	23
SANYAL PARA	0	6	0	6	0	0	2	4	0	0	4	0	4	27	0	30	0	30	0	0	0	34
SARAT PALLY	0	23	0	23	0	0	5	28	0	0	38	0	38	16	0	16	0	16	0	0	0	54
WARD 009 TOTAL :	0	43	0	43	0	0	21	53	0	0	65	0	65	54	0	60	0	60	0	0	0	125
WARD 010																						
PADMA PUKUR	0	36	0	36	0	0	9	18	0	0	28	0	28	22	0	28	0	28	0	0	0	56
VIVEKANANDA PALLY	0	65	0	65	0	0	22	71	0	0	80	0	80	81	0	105	0	105	0	0	0	185
WARD 010 TOTAL :	0	101	0	101	0	0	31	89	0	0	108	0	108	103	0	133	0	133	0	0	0	241
WARD 011																						
BURIMA TALA	0	31	0	31	0	0	27	39	0	0	54	0	54	45	0	56	0	56	0	0	0	110
MANICK PALLY	0	38	5	43	0	0	21	20	0	24	31	24	55	14	0	22	0	22	0	0	0	77
WARD 011 TOTAL :	0	69	5	74	0	0	48	59	0	24	85	24	109	59	0	78	0	78	0	0	0	187

(P) - Part Urban Para i.e., Para appears in more than one Ward

HOOGHLY DISTRICT

SHEEP / GOAT / HORSE AND PONNY / PIG / DOG / FOWL / DUCK

NAME OF THE URBAN PARA	Total Sheep	Total Bengal Breed Goat	Total Other Breed Goat	Total Goat	Total Horse and Ponny	Total Pig	Total Dog	Hen (Female 5 month & above)		Improved Chicken for Meat (Broiler)	Fowl (Cock, Hen & Chicken)			Duck (Female 6 month & above)		Drake, Duck & Duckling			Turkey	Quail	Other Poultry Birds	Total Poultry Bird
								Deshi	Improved		Deshi	Improved	Total	Deshi	Improved	Deshi	Improved	Total				
	23	24	25	26	27	28	29	30	31	32	33	34	35	36	37	38	39	40	41	42	43	44
TARAKESWAR MUNICIPALITY : CHANDANNAGAR SUBDIVISION																						
WARD 012																						
RASTAR DHAR (P)	0	21	3	24	0	0	5	3	7	0	14	13	27	6	0	7	0	7	0	0	0	34
RUIDAS PARA (P)	0	29	0	29	0	0	8	19	10	0	36	17	53	16	0	20	0	20	0	0	0	73
TELAR PARA	0	11	2	13	0	0	7	3	0	0	4	1	5	5	0	7	0	7	0	0	0	12
WARD 012 TOTAL :	0	61	5	66	0	0	20	25	17	0	54	31	85	27	0	34	0	34	0	0	0	119
WARD 013																						
DHAL PARA	0	6	2	8	0	0	4	0	0	0	0	0	0	7	0	8	0	8	0	0	0	8
PANIGRAHI PARA	0	2	0	2	0	0	6	0	1	0	0	2	2	7	0	8	0	8	0	0	0	10
RASTAR DHAR (P)	0	38	8	46	0	0	6	3	4	0	6	8	14	3	0	4	0	4	0	0	0	18
WARD 013 TOTAL :	0	46	10	56	0	0	16	3	5	0	6	10	16	17	0	20	0	20	0	0	0	36
WARD 014																						
HAL TANK	0	147	0	147	0	0	6	17	0	0	29	0	29	5	0	5	0	5	0	0	0	34
PANIKOL	0	44	0	44	0	0	8	9	0	0	12	0	12	0	0	0	0	0	0	0	0	12
PANIKOL PURBA	0	5	8	13	0	0	0	0	0	0	0	0	0	0	0	0	0	0	0	0	0	0
RAIL COLONY (P)	0	35	0	35	0	0	8	11	0	0	13	0	13	6	0	8	0	8	0	0	0	21
WARD 014 TOTAL :	0	231	8	239	0	0	22	37	0	0	54	0	54	11	0	13	0	13	0	0	0	67
WARD 015																						
BAURI PARA	0	12	0	12	0	0	5	9	0	0	12	0	12	0	0	0	0	0	0	0	0	12
DIGHAR PASCHIM PARA	0	19	0	19	0	0	5	5	0	0	6	0	6	19	0	24	0	24	0	0	0	30
DIGHAR PURBA PARA	0	30	5	35	0	0	3	0	0	0	0	0	0	23	0	24	0	24	0	0	0	24
GHOSH PARA	0	6	0	6	0	0	1	8	0	0	10	0	10	4	0	5	0	5	0	0	0	15
JHAPAN TALA	0	51	0	51	0	0	11	41	0	0	56	0	56	24	0	30	0	30	0	0	0	86
PAL PARA (P)	0	26	0	26	0	0	4	0	0	0	0	0	0	29	0	37	0	37	0	0	0	37
ROY PARA	0	17	0	17	0	0	6	14	0	0	18	0	18	19	0	23	0	23	0	0	0	41
WARD 015 TOTAL :	0	161	5	166	0	0	35	77	0	0	102	0	102	118	0	143	0	143	0	0	0	245

(P) - Part Urban Para i.e., Para appears in more than one Ward

18th ALL INDIA LIVESTOCK CENSUS, AGRICULTURE IMPLEMENTS & MACHINERY, FISHERY STATISTICS, WEST BENGAL

Reference Date : 15.10.2007

HOOGHLY DISTRICT

NAME OF THE URBAN PARA	FODDER AREA: Area under Fodder Crops (in Cottah)			AGRICULTURAL IMPLEMENTS AND MACHINERY / FISHERY: Animal Operated Implements						Fishing Operation				Marketing of Fish	
										Full Time		Part Time			
	Kharif	Rabi	Total	Wooden Plough	Steel Plough	Animal Cart	Leve-ller	Chaff Cutter	No. of Members in the Fishery House-hold	Male	Female	Male	Female	Male	Female
	45	46	47	48	49	50	51	52	53	54	55	56	57	58	59
TARAKESWAR MUNICIPALITY : CHANDANNAGAR SUBDIVISION															
WARD 001															
BHOWMICK PARA	0	0	0	0	0	0	0	0	0	0	0	0	0	0	0
JYOT SAMBHU PASCHIM PARA	0	0	0	0	0	0	0	0	0	0	0	0	0	0	0
JYOT SAMBHU PURBA PARA	0	0	0	0	0	0	0	0	0	0	0	0	0	0	0
MADHYA PARA (P)	0	0	0	0	0	0	0	0	0	0	0	0	0	0	0
PAL PARA (P)	0	0	0	0	0	0	0	0	0	0	0	0	0	0	0
RUIDAS PARA (P)	0	0	0	0	0	0	0	0	0	0	0	0	0	0	0
WARD 001 TOTAL :	0	0	0	0	0	0	0	0	0	0	0	0	0	0	0
WARD 002															
12 NO RASTA	0	0	0	0	0	0	0	0	0	0	0	0	0	0	0
NATUN BAZAR	0	0	0	0	0	0	0	0	0	0	0	0	0	0	0
POST OFFICE RD	0	0	0	0	0	0	0	0	0	0	0	0	0	0	0
WARD 002 TOTAL :	0	0	0	0	0	0	0	0	0	0	0	0	0	0	0
WARD 003															
RAIL COLONY (P)	0	0	0	0	0	0	0	0	0	0	0	0	0	5	1
SCHOOL RD	0	0	0	0	0	0	0	0	0	0	0	0	0	0	0
WARD 003 TOTAL :	0	0	0	0	0	0	0	0	0	0	0	0	0	5	1
WARD 004															
BIDYA SAGAR PALLY	0	0	0	0	0	0	0	0	0	0	0	0	0	0	0
BIDYA SAGAR PALLY	0	0	0	0	0	0	0	0	0	0	0	0	0	0	0
BIDYA SAGAR PALLY	0	0	0	0	0	0	0	0	0	0	0	0	0	0	0
BIDYA SAGAR PALLY	0	0	0	0	0	0	0	0	0	0	0	0	0	0	0
BIDYA SAGAR PALLY	0	0	0	0	0	0	0	0	0	0	0	0	0	0	0
BIDYA SAGAR PALLY	0	0	0	0	0	0	0	0	0	0	0	0	0	0	0
BIDYA SAGAR PALLY	0	0	0	0	0	0	0	0	0	0	0	0	0	0	0
BIDYA SAGAR PALLY	0	0	0	0	0	0	0	0	0	0	0	0	0	0	0
BIDYA SAGAR PALLY	0	0	0	0	0	0	0	0	0	0	0	0	0	0	0
BIDYA SAGAR PALLY	0	0	0	0	0	0	0	0	0	0	0	0	0	0	0
BIDYA SAGAR PALLY	0	0	0	0	0	0	0	0	0	0	0	0	0	0	0
BIDYA SAGAR PALLY	0	0	0	0	0	0	0	0	0	0	0	0	0	0	0
BIDYA SAGAR PALLY	0	0	0	0	0	0	0	0	0	0	0	0	0	0	0
BIDYA SAGAR PALLY	0	0	0	0	0	0	0	0	0	0	0	0	0	0	0
WARD 004 TOTAL :	0	0	0	0	0	0	0	0	0	0	0	0	0	0	0

(P) - Part Urban Para i e , Para appears in more than one Ward

18th ALL INDIA LIVESTOCK CENSUS, AGRICULTURE IMPLEMENTS & MACHINERY, FISHERY STATISTICS, WEST BENGAL

Reference Date : 15.10.2007

HOOGHLY DISTRICT

NAME OF THE URBAN PARA	FODDER AREA: Area under Fodder Crops (in Cottah)			AGRICULTURAL IMPLEMENTS AND MACHINERY / FISHERY: Animal Operated Implements						Fishing Operation				Marketing of Fish	
										Full Time		Part Time			
	Kharif	Rabi	Total	Wooden Plough	Steel Plough	Animal Cart	Leveller	Chaff Cutter	No. of Members in the Fishery Household	Male	Female	Male	Female	Male	Female
	45	46	47	48	49	50	51	52	53	54	55	56	57	58	59
TARAKESWAR MUNICIPALITY : CHANDANNAGAR SUBDIVISION															
WARD 005															
MACHER BAZAR	0	0	0	0	0	0	0	0	91	0	0	0	0	28	6
PURBA PARA (P)	0	0	0	0	0	0	0	0	0	0	0	0	0	0	0
WARD 005 TOTAL	0	0	0	0	0	0	0	0	91	0	0	0	0	28	6
WARD 006															
MADHYA PARA (P)	0	0	0	0	0	0	0	0	0	0	0	0	0	0	0
PASCHIM PARA	0	0	0	0	0	0	0	0	0	0	0	0	0	0	0
PURBA PARA (P)	0	0	0	0	0	0	0	0	0	0	0	0	0	0	0
WARD 006 TOTAL :	0	0	0	0	0	0	0	0	0	0	0	0	0	0	0
WARD 007															
B P R	0	0	0	0	0	0	0	0	0	0	0	0	0	0	0
B P R MACH PATTY	0	0	0	0	0	0	0	0	97	0	0	0	0	31	4
HARIJAN PALLY	0	0	0	0	0	0	0	0	0	0	0	0	0	0	0
WARD 007 TOTAL :	0	0	0	0	0	0	0	0	97	0	0	0	0	31	4
WARD 008															
LAL PASA PARA	0	0	0	0	0	0	0	0	0	0	0	0	0	0	0
RUIDAS PARA (P)	0	0	0	0	0	0	0	0	0	0	0	0	0	0	0
SAHAPUR PUKUR PAR	0	0	0	0	0	0	0	0	0	0	0	0	0	0	0
WARD 008 TOTAL :	0	0	0	0	0	0	0	0	0	0	0	0	0	0	0
WARD 009															
DEY PARA	0	0	0	0	0	0	0	0	0	0	0	0	0	0	0
FAKIRA PARA	0	0	0	0	0	0	0	0	0	0	0	0	0	0	0
SANYAL PARA	0	0	0	0	0	0	0	0	0	0	0	0	0	0	0
SARAT PALLY	0	0	0	0	0	0	0	0	0	0	0	0	0	0	0
WARD 009 TOTAL :	0	0	0	0	0	0	0	0	0	0	0	0	0	0	0
WARD 010															
PADMA PUKUR	0	0	0	0	0	0	0	0	0	0	0	0	0	0	0
VIVEKANANDA PALLY	0	0	0	0	0	0	0	0	0	0	0	0	0	0	0
WARD 010 TOTAL :	0	0	0	0	0	0	0	0	0	0	0	0	0	0	0
WARD 011															
BURIMA TALA	0	0	0	0	0	0	0	0	0	0	0	0	0	0	0
MANICK PALLY	0	0	0	0	0	0	0	0	0	0	0	0	0	0	0
WARD 011 TOTAL :	0	0	0	0	0	0	0	0	0	0	0	0	0	0	0

(P) - Part Urban Para i e Para appears in more than one Ward

18th ALL INDIA LIVESTOCK CENSUS, AGRICULTURE IMPLEMENTS & MACHINERY, FISHERY STATISTICS, WEST BENGAL

Reference Date : 15.10.2007

HOOGHLY DISTRICT

NAME OF THE URBAN PARA	FODDER AREA: Area under Fodder Crops (in Cottah)			AGRICULTURAL IMPLEMENTS AND MACHINERY / FISHERY: Animal Operated Implements						Fishing Operation				Marketing of Fish	
										Full Time		Part Time			
	Kharif	Rabi	Total	Wooden Plough	Steel Plough	Animal Cart	Leve-ller	Chaff Cutter	No. of Members in the Fishery House-hold	Male	Female	Male	Female	Male	Female
	45	46	47	48	49	50	51	52	53	54	55	56	57	58	59
TARAKESWAR MUNICIPALITY : CHANDANNAGAR SUBDIVISION															
WARD 012															
RASTAR DHAR (P)	0	0	0	0	0	0	0	0	0	0	0	0	0	0	0
RUIDAS PARA (P)	0	0	0	0	0	0	0	0	0	0	0	0	0	0	0
TELAR PARA	0	0	0	0	0	0	0	0	0	0	0	0	0	0	0
WARD 012 TOTAL :	0	0	0	0	0	0	0	0	0	0	0	0	0	0	0
WARD 013															
DHAL PARA	0	0	0	0	0	0	0	0	0	0	0	0	0	0	0
PANIGRAHI PARA	0	0	0	0	0	0	0	0	0	0	0	0	0	0	0
RASTAR DHAR (P)	0	0	0	0	0	0	0	0	0	0	0	0	0	0	0
WARD 013 TOTAL :	0	0	0	0	0	0	0	0	0	0	0	0	0	0	0
WARD 014															
HAL TANK	0	0	0	0	0	0	0	0	0	0	0	0	0	0	0
PANIKOL	0	0	0	0	0	0	0	0	0	0	0	0	0	0	0
PANIKOL PURBA	0	0	0	0	0	0	0	0	0	0	0	0	0	0	0
RAIL COLONY (P)	0	0	0	0	0	0	0	0	0	0	0	0	0	0	0
WARD 014 TOTAL :	0	0	0	0	0	0	0	0	0	0	0	0	0	0	0
WARD 015															
BAURI PARA	0	0	0	0	0	0	0	0	0	0	0	0	0	0	0
DIGHAR PASCHIM PARA	0	0	0	0	0	0	0	0	0	0	0	0	0	0	0
DIGHAR PURBA PARA	0	0	0	0	0	0	0	0	0	0	0	0	0	0	0
GHOSH PARA	0	0	0	0	0	0	0	0	0	0	0	0	0	0	0
JHAPAN TALA	0	0	0	0	0	0	0	0	0	0	0	0	0	0	0
PAL PARA (P)	0	0	0	0	0	0	0	0	0	0	0	0	0	0	0
ROY PARA	0	0	0	0	0	0	0	0	0	0	0	0	0	0	0
WARD 015 TOTAL :	0	0	0	0	0	0	0	0	0	0	0	0	0	0	0

(P) - Part Urban Para i.e., Para appears in more than one Ward

WEST BENGAL STATE REPORTS

Vol. No.	Part No.	Contents
V 1/40	I	Detail descriptions of all Species and Items of Livestock, Agriculture Implements & Machinery and Fishery, State Profile, Districtwise State Report and other related articles Districtwise Census Report of all items with Rural/Urban breakup
V 2/40	II	Jalpaiguri Division (Cooch Behar, Jalpaiguri, Darjeeling, Uttar Dinajpur, Dakshin Dinajpur and Malda) - District Profiles and District Reports (Block/Municipal Area onwards Reports)
V 3/40	III	Presidency Division (Murshidabad, Nadia, North 24 Parganas, South 24 Parganas, Kolkata and Howrah) District Profiles and District Reports (Block/Municipal Area onwards Report)
V 4/40	IV	Bardhaman Division (Hooghly, Purba Medinipur, Paschim Medinipur, Purulia, Bankura, Burdwan and Birbhum) District Profiles and District Reports (Block/Municipal Area onwards Reports)

Whole State Report in 4 Volumes

DISTRICT REPORTS

Contains Mouza (Village) and Gram Panchayat (Rural Area)/Municipal Para & Ward (Urban Area) onwards Reports

Vol. No.	District	Part No.	Contents
V 5/40	Cooch Behar	I	Cooch Behar Sadar and Dinhata Subdivisions
V 6/40		II	Mathabhanga, Mekhliganj and Tufanganj Subdivisions
V. 7/40	Jalpaiguri	–	All Subdivisions
V 8/40	Darjeeling	I	Darjeeling Sadar and Kalimpong Subdivisions
V 9/40		II	Kurseong and Siliguri Subdivisions
V 10/40	Uttar Dinajpur	–	All Subdivisions
V 11/40	Dakshin Dinajpur		All Subdivisions
V 12/40	Malda		All Subdivisions
V 13/40	Murshidabad	I	Berhampore and Jangipur Subdivisions
V 14/40		II	Domkol, Kandi and Lalbag Subdivisions
V 15/40	Nadia	I	Kalyani and Krishnanagar Subdivisions
V 16/40		II	Ranaghat and Tehatta Subdivisions
V 17/40	North 24 Parganas	I	Barasat Sadar Subdivision
V 18/40		II	Barrackpore Sub-Division
V 19/40		III	Basirhat, Bidhannagar & Bongaon Subdivisions
V 20/40	South 24 Parganas	I	Alipore Sadar and Baruipur Subdivisions
V 21/40		II	Canning, Diamond Harbour & Kakdwip Subdivisions
V 22/40	Kolkata	–	Kolkata Municipal Corporation, Port Trust Area and Kolkata Military Station Area
V 23/40	Howrah	–	All Subdivisions
V 24/40	Hooghly	I	Arambagh and Chandannagar Subdivisions
V 25/40		II	Chinsurah Sadar and Srirampore Subdivisions
V 26/40	Purba Medinipur	I	Contai and Egra Subdivisions
V 27/40		II	Haldia and Tamluk Subdivisions
V 28/40	Paschim Medinipur	I	Ghatal Subdivision
V 29/40		II	Jhargram Subdivision
V 30/40		III	Kharagpur Subdivision
V 31/40		IV	Medinipur Sadar Subdivision
V 32/40	Purulia	I	Purulia Sadar East Subdivision
V 33/40		II	Purulia Sadar West and Raghunathpur Subdivisions
V 34/40	Bankura	I	Bankura Sadar Subdivision
V 35/40		II	Bishnupur and Khatra Subdivisions
V 36/40	Bardhaman	I	Asansol Subdivision
V 37/40		II	Bardhaman Sadar Dakshin and Uttar Subdivisions
V 38/40		III	Durgapur, Kalna and Katowa Subdivisions
V 39/40	Birbhum	I	Bolpur and Rampurhat Subdivisions
V 40/40		II	Suri Sadar Subdivision

Whole District Report in 36 Volumes

All these Reports are also available in user friendly autorun CDs / DVDs & Website through Geographical Information System (GIS) Technology Visit us at www.livestockcensuswestbengal.org. Also available in three volumes of Livestock Atlas West Bengal